Sez. 603
Progr.: 12+040.00
Scala : 1:200
Q.Rif. : 20.00

Materiali – Progr.12+040.00	Area (m²)	Vol. (m³)
Rilevato	13.95	191.23
Scavo	0.00	0.00
Scotico	4.04	74.65
Terreno Vegetale	2.63	46.82

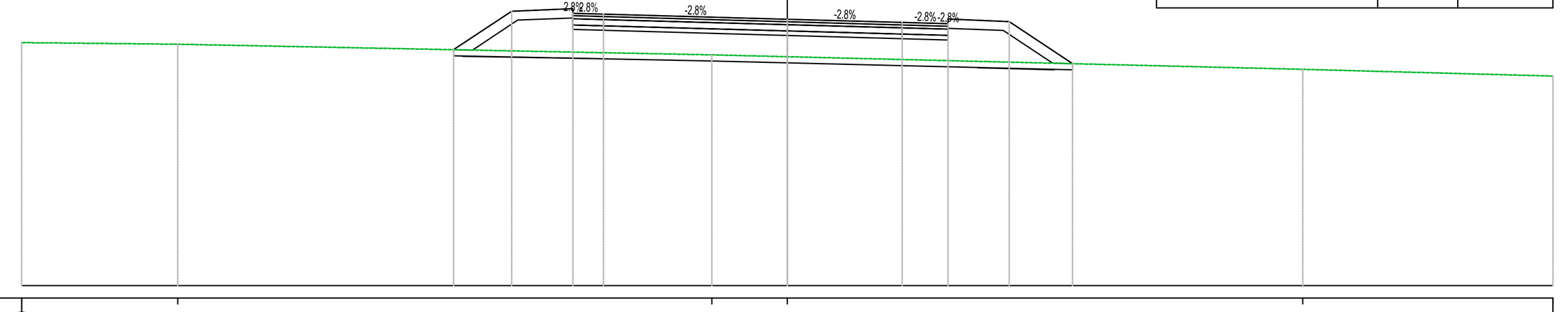

PROGRESSIVE TERRENO	-25.00, -19.91, -2.46, 0.00, 16.83, 25.00
PARZIALI TERRENO	5.09, 17.44, 2.46, 16.83, 8.17
QUOTE TERRENO	27.95, 27.89, 27.55, 27.49, 27.07, 26.85
PROGRESSIVE PROGETTO	-10.89, -9.00, -7.00, -6.00, 0.00, 3.75, 5.25, 7.25, 9.32
PARZIALI PROGETTO	1.89, 2.00, 1.00, 6.00, 3.75, 1.50, 2.00, 2.06
QUOTE PROGETTO	27.71, 28.97, 28.90, 28.88, 28.71, 28.60, 28.56, 28.63, 27.26
QUOTE SOTTOFONDO	27.71, 27.70, 28.68, 28.37, 28.35, 28.18, 28.07, 28.03, 28.34, 27.27, 27.26

Sez. 604
Progr.: 12+060.00
Scala : 1:200
Q.Rif. : 20.00

Materiali – Progr.12+060.00	Area (m²)	Vol. (m³)
Rilevato	25.61	395.64
Scavo	0.00	0.00
Scotico	4.68	87.26
Terreno Vegetale	3.24	58.68

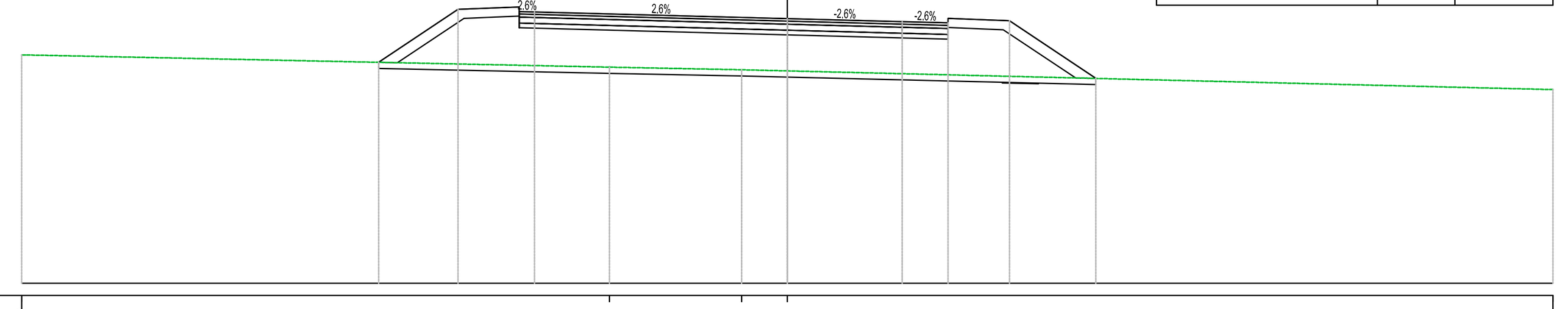

PROGRESSIVE TERRENO	-25.00, -5.81, -1.49, 0.00, 25.00
PARZIALI TERRENO	19.19, 4.32, 1.49, 25.00
QUOTE TERRENO	27.45, 27.05, 26.97, 26.93, 26.32
PROGRESSIVE PROGETTO	-13.34, -10.75, -8.75, -8.25, 3.75, 5.25, 7.25, 10.08
PARZIALI PROGETTO	2.59, 2.00, 0.50, 8.25, 3.75, 1.50, 2.00, 2.82
QUOTE PROGETTO	27.21, 28.94, 28.87, 28.85, 28.64, 28.54, 28.50, 28.57, 26.68
QUOTE SOTTOFONDO	27.21, 27.20, 28.64, 28.34, 28.32, 28.11, 28.01, 27.97, 28.27, 26.70, 26.68

Sez. 605
Progr.: 12+080.00
Scala : 1:200
Q.Rif. : 20.00

Materiali – Progr.12+080.00	Area (m²)	Vol. (m³)
Rilevato	33.32	589.29
Scavo	0.00	0.00
Scotico	4.79	94.73
Terreno Vegetale	3.83	70.75

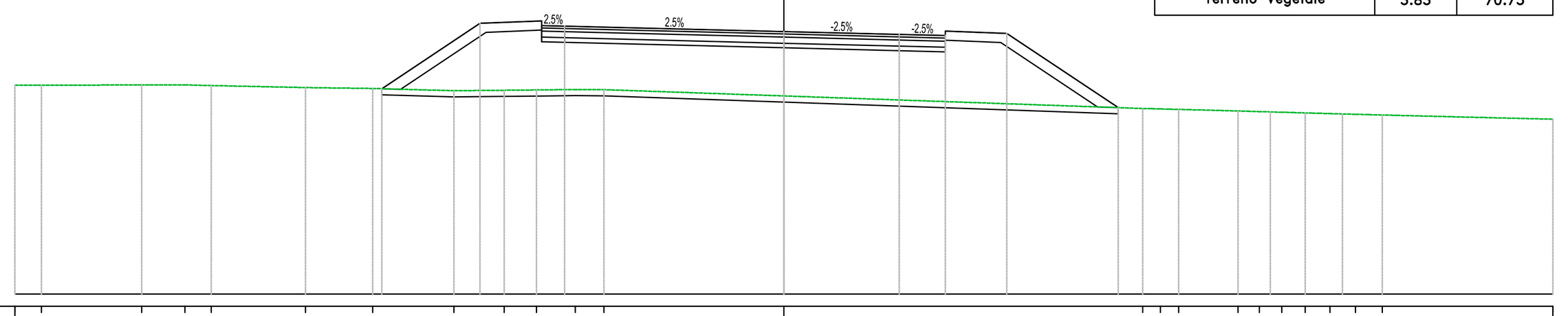

PROGRESSIVE TERRENO	-25.00, -24.14, -20.88, -19.48, -18.62, -15.56, -13.37, -10.72, -9.09, -8.04, -6.78, -5.85, 0.00, 11.67, 12.24, 12.84, 14.76, 15.46, 16.19, 16.95, 17.75, 18.59, 19.46, 25.00
PARZIALI TERRENO	0.86, 3.26, 1.41, 0.86, 3.06, 2.19, 2.64, 1.63, 1.05, 1.26, 0.93, 5.85, 11.67, 1.62, 5.09
QUOTE TERRENO	26.80, 26.80, 26.81, 26.81, 26.79, 26.72, 26.69, 26.62, 26.63, 26.65, 26.66, 26.66, 26.45, 26.04, 26.03, 26.01, 25.96, 25.94, 25.92, 25.90, 25.88, 25.85, 25.83, 25.69
PROGRESSIVE PROGETTO	-13.07, -9.88, -7.87, -7.12, 3.75, 5.25, 7.25, 10.88
PARZIALI PROGETTO	3.19, 2.00, 0.75, 7.12, 3.75, 1.50, 2.00, 3.62
QUOTE PROGETTO	26.68, 28.81, 28.74, 28.72, 28.55, 28.45, 28.41, 28.48, 26.07
QUOTE SOTTOFONDO	26.68, 26.67, 28.52, 28.21, 28.19, 28.02, 27.92, 27.88, 28.19, 26.09, 26.07

Sez. 606
Progr.: 12+100.00
Scala : 1:200
Q.Rif. : 20.00

Materiali – Progr.12+100.00	Area (m²)	Vol. (m³)
Rilevato	40.71	740.25
Scavo	0.00	0.00
Scotico	4.61	94.03
Terreno Vegetale	4.56	83.90

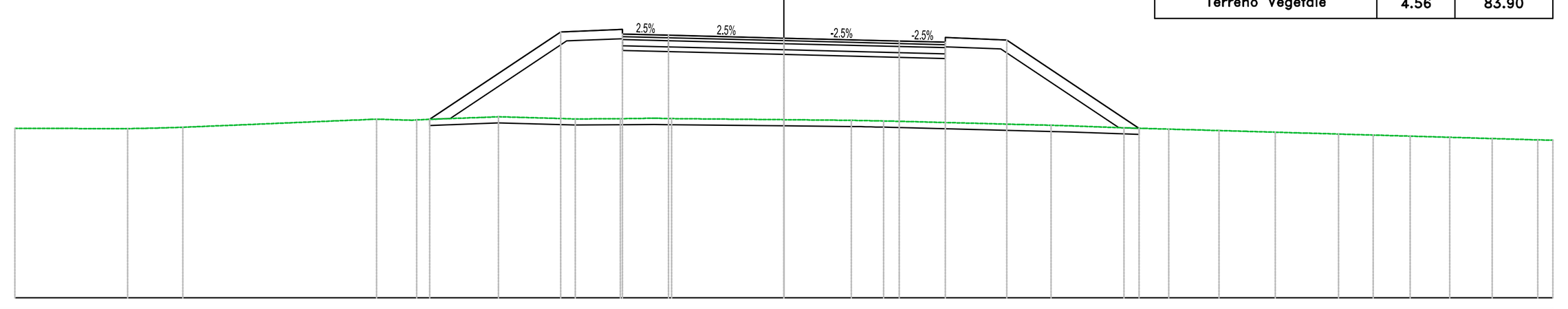

PROGRESSIVE TERRENO	-25.00, -21.33, -20.38, -19.54, -13.24, -11.94, -9.28, -6.78, -5.32, -4.21, -3.65, 0.00, 2.20, 2.83, 3.51, 8.69, 9.36, 11.06, 11.77, 12.52, 13.31, 14.15, 15.04, 15.98, 16.98, 18.04, 19.16, 20.37, 21.65, 23.03, 24.51, 25.00
PARZIALI TERRENO	3.67, 0.95, 0.83, 6.14, 1.15, 2.19, 2.49, 1.46, 1.11, 0.56, 3.65, 2.20, 4.83, 0.67, 1.70, 0.71, 0.75, 0.79, 0.84, 0.89, 0.94, 1.00, 1.06, 1.13, 1.20, 1.28, 1.38, 1.49
QUOTE TERRENO	25.51, 25.50, 25.52, 25.54, 25.81, 25.79, 25.89, 25.81, 25.82, 25.84, 25.83, 25.79, 25.77, 25.76, 25.74, 25.61, 25.59, 25.53, 25.51, 25.48, 25.46, 25.44, 25.41, 25.38, 25.35, 25.32, 25.29, 25.26, 25.22, 25.18, 25.13, 25.12
PROGRESSIVE PROGETTO	-11.51, -7.25, -5.25, -3.75, 0.00, 3.75, 5.25, 7.25, 11.55
PARZIALI PROGETTO	4.26, 2.00, 1.50, 3.75, 3.75, 1.50, 2.00, 4.30
QUOTE PROGETTO	25.80, 28.64, 28.57, 28.53, 28.44, 28.35, 28.31, 28.38, 25.51
QUOTE SOTTOFONDO	25.80, 25.83, 28.35, 28.04, 28.00, 27.91, 27.82, 27.78, 28.09, 25.53, 25.51

Sez. 607
Progr.: 12+120.00
Scala : 1:200
Q.Rif. : 20.00

Materiali – Progr.12+120.00	Area (m²)	Vol. (m³)
Rilevato	66.99	1076.93
Scavo	0.00	0.00
Scotico	5.23	98.42
Terreno Vegetale	5.87	104.29

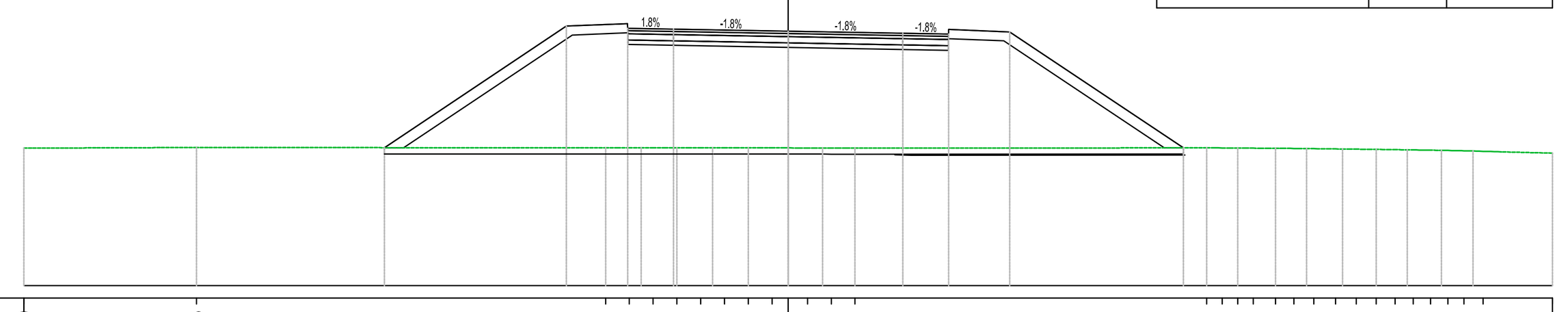

PROGRESSIVE TERRENO	-25.00, -19.35, -5.97, -5.19, -4.42, -3.64, -2.86, -2.08, -1.30, -0.53, 0.00, 0.64, 1.41, 2.19, 13.69, 14.20, 14.71, 15.21, 15.95, 16.55, 17.20, 17.91, 18.59, 19.24, 19.86, 20.45, 21.01, 21.59, 22.11, 22.74, 25.00
PARZIALI TERRENO	5.65, 13.38, 11.51, 1.79
QUOTE TERRENO	24.50, 24.52, 24.51, 24.51, 24.51, 24.51, 24.51, 24.51, 24.51, 24.50, 24.50, 24.50, 24.50, 24.50, 24.51, 24.50, 24.50, 24.50, 24.49, 24.49, 24.48, 24.47, 24.46, 24.45, 24.44, 24.43, 24.42, 24.41, 24.39, 24.33
PROGRESSIVE PROGETTO	-13.21, -7.25, -5.25, -3.75, 0.00, 3.75, 5.25, 7.25, 12.93
PARZIALI PROGETTO	5.96, 2.00, 1.50, 3.75, 3.75, 1.50, 2.00, 5.68
QUOTE PROGETTO	24.51, 28.48, 28.41, 28.39, 28.32, 28.25, 28.22, 28.29, 24.51
QUOTE SOTTOFONDO	24.51, 24.51, 28.19, 27.88, 27.86, 27.79, 27.72, 27.69, 28.00, 24.51, 24.51

Sez. 608
Progr.: 12+140.00
Scala : 1:200
Q.Rif. : 20.00

Materiali – Progr.12+140.00	Area (m²)	Vol. (m³)
Rilevato	94.83	1618.15
Scavo	0.00	0.00
Scotico	5.86	110.90
Terreno Vegetale	7.21	130.78

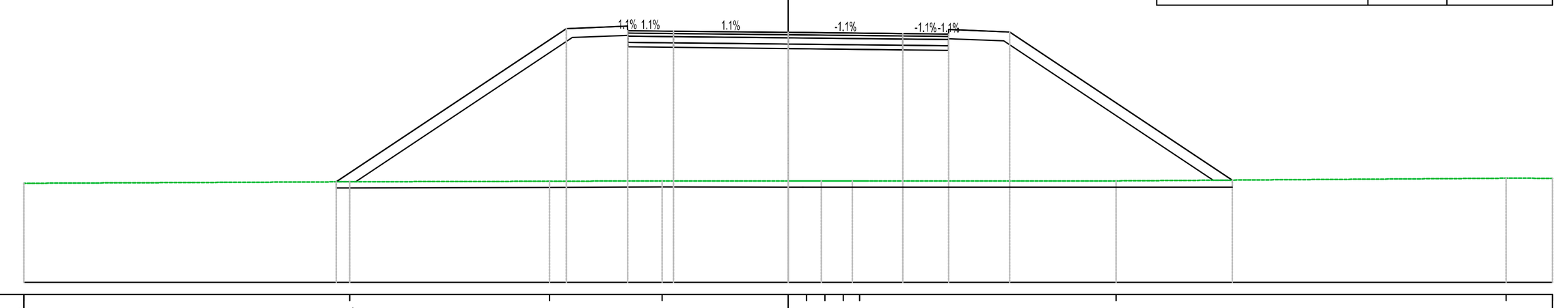

PROGRESSIVE TERRENO	-25.00, -14.34, -7.80, -4.12, 0.00, 0.60, 1.20, 1.80, 2.34, 10.73, 23.49, 25.00
PARZIALI TERRENO	10.66, 6.53, 3.68, 4.12, 8.21, 12.75, 1.51
QUOTE TERRENO	23.24, 23.29, 23.31, 23.32, 23.32, 23.32, 23.32, 23.32, 23.31, 23.32, 23.41, 23.41
PROGRESSIVE PROGETTO	-14.78, -7.25, -5.25, -3.75, 0.00, 3.75, 5.25, 7.25, 14.53
PARZIALI PROGETTO	7.53, 2.00, 1.50, 3.75, 3.75, 1.50, 2.00, 7.27
QUOTE PROGETTO	23.29, 28.31, 28.24, 28.22, 28.18, 28.14, 28.13, 28.20, 23.35
QUOTE SOTTOFONDO	23.29, 23.29, 28.02, 27.71, 27.69, 27.65, 27.61, 27.60, 27.90, 23.34, 23.35

Sez. 609
Progr.: 12+160.00
Scala : 1:200
Q.Rif. : 20.00

Materiali – Progr.12+160.00	Area (m²)	Vol. (m³)
Rilevato	122.33	2171.53
Scavo	0.00	0.00
Scotico	6.40	122.63
Terreno Vegetale	8.35	155.54

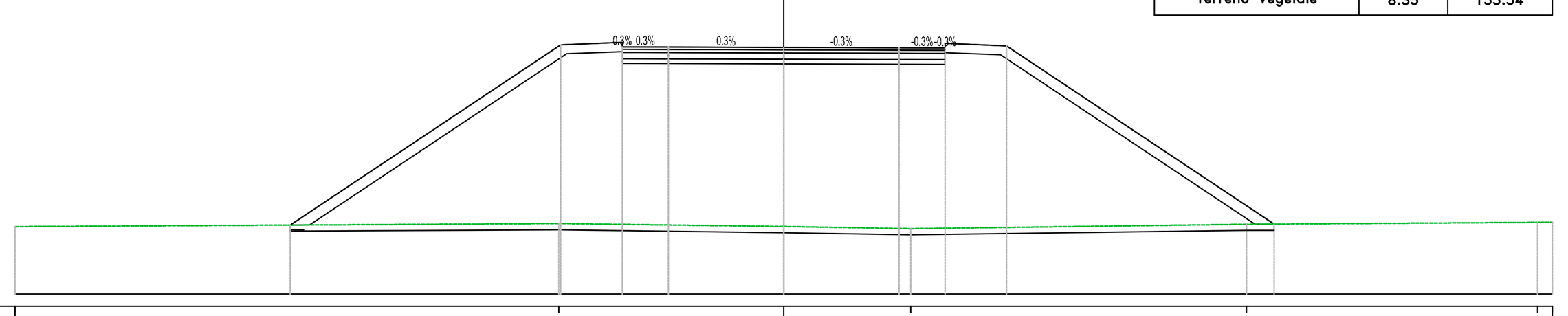

PROGRESSIVE TERRENO	-25.00, -7.31, 0.00, 4.13, 15.06, 24.52, 25.00
PARZIALI TERRENO	17.69, 7.25, 4.13, 10.93, 9.46
QUOTE TERRENO	22.20, 22.30, 22.20, 22.13, 22.27, 22.34, 22.34
PROGRESSIVE PROGETTO	-16.05, -7.25, -5.25, -3.75, 0.00, 3.75, 5.25, 7.25, 15.96
PARZIALI PROGETTO	8.80, 2.00, 1.50, 3.75, 3.75, 1.50, 2.00, 8.70
QUOTE PROGETTO	22.25, 28.12, 28.05, 28.04, 28.03, 28.02, 28.01, 28.08, 22.28
QUOTE SOTTOFONDO	22.25, 22.25, 27.82, 27.52, 27.51, 27.50, 27.49, 27.48, 27.79, 22.28, 22.28

Sez. 610
Progr.: 12+180.00
Scala : 1:200
Q.Rif. : 20.00

Materiali – Progr.12+180.00	Area (m²)	Vol. (m³)
Rilevato	151.45	2737.79
Scavo	0.00	0.00
Scotico	5.90	123.03
Terreno Vegetale	6.95	153.00

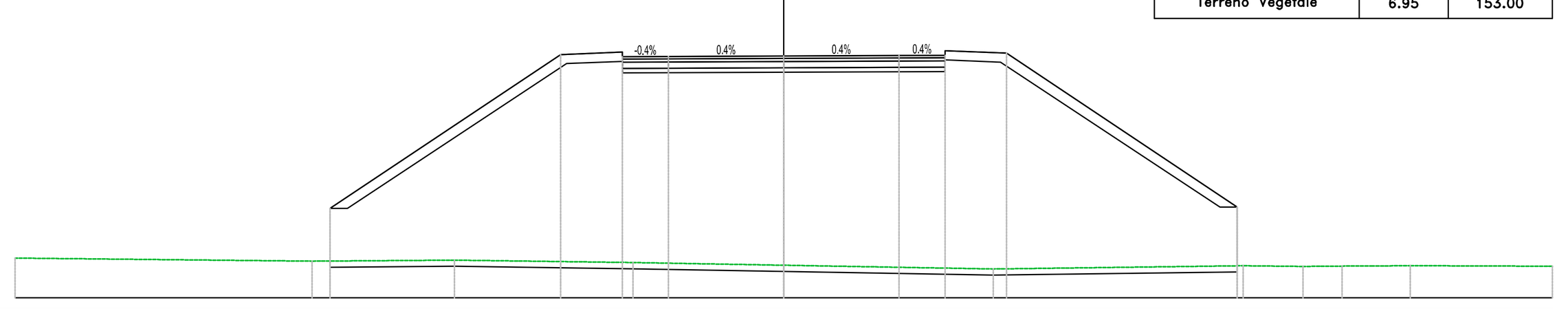

PROGRESSIVE TERRENO	-25.00, -15.34, -10.71, -4.90, 0.00, 6.82, 14.95, 16.90, 18.17, 19.15, 20.38, 25.00
PARZIALI TERRENO	9.66, 4.63, 5.81, 4.90, 6.82, 8.13, 1.95, 1.27, 0.98, 1.23, 4.62
QUOTE TERRENO	21.29, 21.19, 21.23, 21.15, 21.06, 20.94, 21.04, 21.02, 21.03, 21.04, 21.05, 21.03
PROGRESSIVE PROGETTO	-14.75, -7.25, -5.25, -3.75, 0.00, 3.75, 5.25, 7.25, 14.75
PARZIALI PROGETTO	7.50, 2.00, 1.50, 3.75, 3.75, 1.50, 2.00, 7.50
QUOTE PROGETTO	22.91, 27.91, 27.84, 27.84, 27.86, 27.87, 27.88, 27.95, 22.95
QUOTE SOTTOFONDO	22.91, 22.91, 27.61, 27.31, 27.31, 27.33, 27.34, 27.35, 27.66, 22.95, 22.95

Sez. 611
Progr.: 12+200.00
Scala : 1:200
Q.Rif. : 20.00

Materiali – Progr.12+200.00	Area (m²)	Vol. (m³)
Rilevato	141.82	2932.74
Scavo	0.00	0.00
Scotico	6.25	121.52
Terreno Vegetale	7.86	148.16

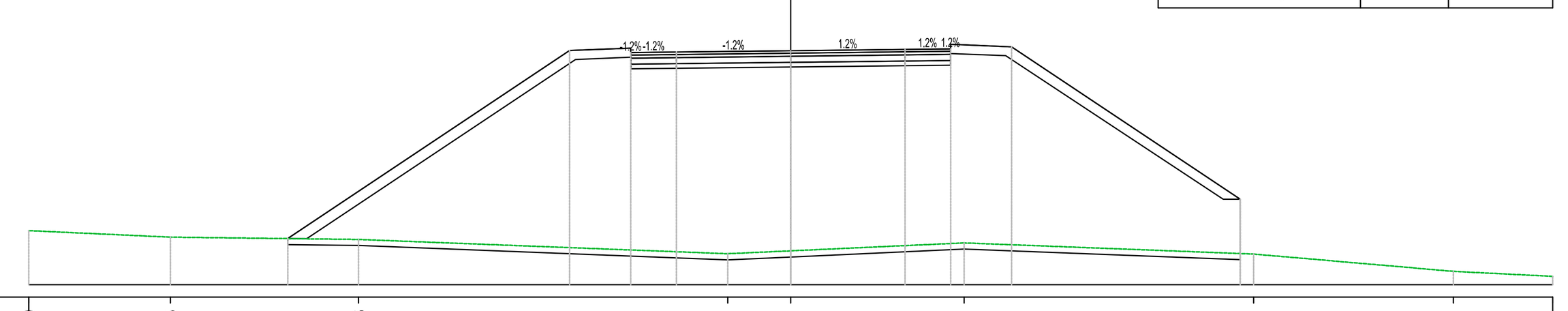

PROGRESSIVE TERRENO	-25.00, -20.36, -14.18, -2.07, 0.00, 5.69, 15.19, 21.74, 25.00
PARZIALI TERRENO	4.64, 6.18, 12.11, 2.07, 5.69, 9.50, 6.55, 3.26
QUOTE TERRENO	21.78, 21.56, 21.49, 21.02, 21.11, 21.37, 21.01, 20.44, 20.28
PROGRESSIVE PROGETTO	-16.50, -7.25, -5.25, -3.75, 3.75, 5.25, 7.25, 14.75
PARZIALI PROGETTO	9.25, 2.00, 1.50, 3.75, 3.75, 1.50, 2.00, 7.50
QUOTE PROGETTO	21.52, 27.68, 27.61, 27.63, 27.67, 27.72, 27.73, 27.80, 22.80
QUOTE SOTTOFONDO	21.52, 21.51, 27.39, 27.08, 27.10, 27.14, 27.19, 27.20, 27.51, 22.80, 22.80

Sez. 612
Progr.: 12+220.00
Scala : 1:200
Q.Rif. : 20.00

Materiali – Progr.12+220.00	Area (m²)	Vol. (m³)
Rilevato	127.29	2691.05
Scavo	0.00	0.00
Scotico	6.03	122.81
Terreno Vegetale	7.40	152.64

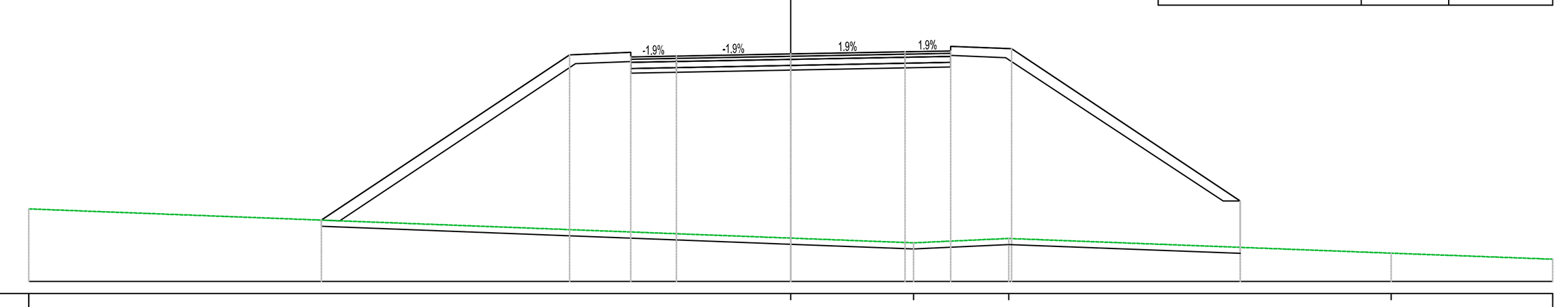

PROGRESSIVE TERRENO	-25.00, 0.00, 4.03, 7.16, 19.71, 25.00
PARZIALI TERRENO	25.00, 4.03, 3.12, 12.55, 5.29
QUOTE TERRENO	22.38, 21.42, 21.27, 21.41, 20.93, 20.73
PROGRESSIVE PROGETTO	-15.40, -7.25, -5.25, -3.75, 3.75, 5.25, 7.25, 14.75
PARZIALI PROGETTO	8.15, 2.00, 1.50, 3.75, 3.75, 1.50, 2.00, 7.50
QUOTE PROGETTO	22.01, 27.44, 27.37, 27.40, 27.47, 27.54, 27.57, 27.64, 22.64
QUOTE SOTTOFONDO	22.01, 21.99, 27.15, 26.84, 26.87, 26.94, 27.01, 27.04, 27.35, 22.64, 22.64

Sez. 613
Progr.: 12+240.00
Scala : 1:200
Q.Rif. : 20.00

Materiali – Progr.12+240.00	Area (m²)	Vol. (m³)
Rilevato	108.68	2359.67
Scavo	0.00	0.00
Scotico	6.17	122.02
Terreno Vegetale	7.86	152.62

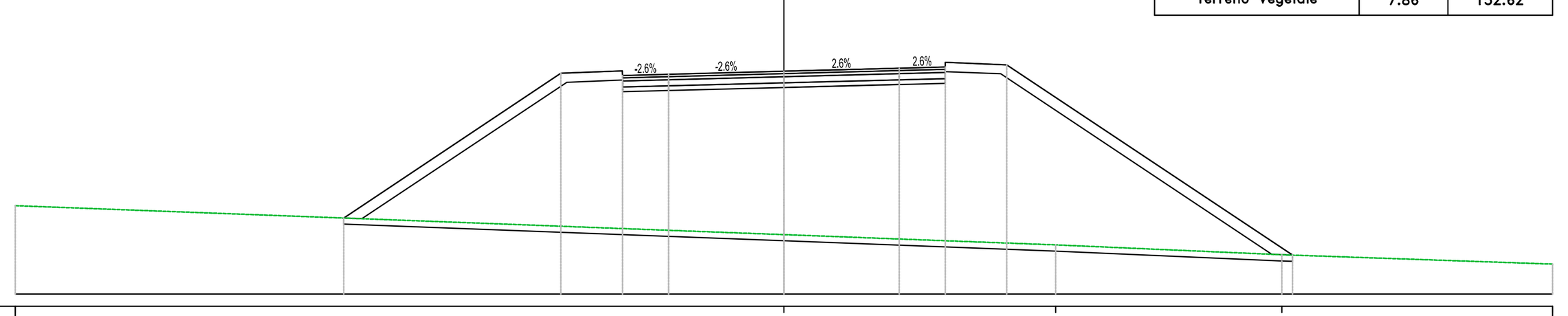

PROGRESSIVE TERRENO	-25.00, 0.00, 8.84, 16.20, 25.00
PARZIALI TERRENO	25.00, 8.84, 7.36, 8.80
QUOTE TERRENO	22.88, 21.93, 21.60, 21.28, 20.98
PROGRESSIVE PROGETTO	-14.32, -7.25, -5.25, -3.75, 3.75, 5.25, 7.25, 16.54
PARZIALI PROGETTO	7.07, 2.00, 1.50, 3.75, 3.75, 1.50, 2.00, 9.29
QUOTE PROGETTO	22.48, 27.19, 27.12, 27.16, 27.25, 27.35, 27.39, 27.46, 21.27
QUOTE SOTTOFONDO	22.48, 22.45, 26.89, 26.59, 26.63, 26.72, 26.82, 26.86, 27.17, 21.29, 21.27

Sez. 614
Progr.: 12+260.00
Scala : 1:200
Q.Rif. : 20.00

Materiali – Progr.12+260.00	Area (m²)	Vol. (m³)
Rilevato	85.53	1942.14
Scavo	0.00	0.00
Scotico	5.67	118.40
Terreno Vegetale	6.80	146.58

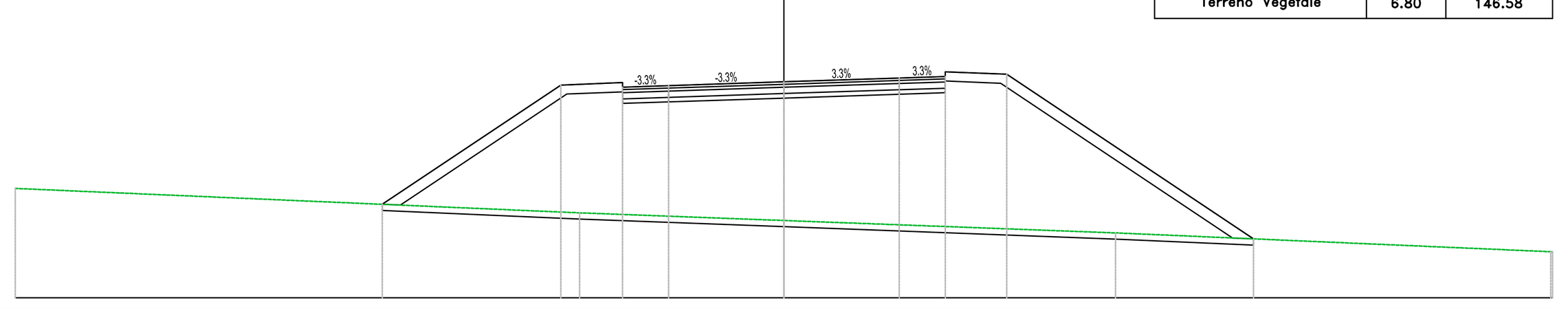

PROGRESSIVE TERRENO	-25.00, -6.65, 0.00, 10.78, 25.00
PARZIALI TERRENO	18.35, 6.65, 10.78, 14.16
QUOTE TERRENO	23.56, 22.76, 22.51, 22.11, 21.50
PROGRESSIVE PROGETTO	-13.07, -7.25, -5.25, -3.75, 3.75, 5.25, 7.25, 15.27
PARZIALI PROGETTO	5.81, 2.00, 1.50, 3.75, 3.75, 1.50, 2.00, 8.02
QUOTE PROGETTO	23.04, 26.92, 26.85, 26.90, 27.02, 27.15, 27.20, 27.27, 21.92
QUOTE SOTTOFONDO	23.04, 23.01, 26.62, 26.32, 26.37, 26.49, 26.62, 26.67, 26.97, 21.95, 21.92

anas GRUPPO FS ITALIANE
Direzione Progettazione e Realizzazione Lavori

S.S. n.626 della "Valle del Salso"
Lotti 7° e 8° e completamento della Tangenziale di Gela
Itinerario Gela – Agrigento – Castelvetrano

PROGETTO DEFINITIVO
COD. PA83

PROGETTAZIONE: ANAS - DIREZIONE PROGETTAZIONE E REALIZZAZIONE LAVORI

PROGETTISTA:
Responsabile Integrazioni specialistiche Dott. Ing. Giovanni Piazza
Responsabile Tracciato stradale Dott. Ing. Massimo Capasso
Responsabile Strutture Dott. Ing. Giovanni Piazza
Responsabile Idraulica, Geotecnica e Impianti Dott. Ing. Sergio Di Maio
Responsabile Ambiente e SIA Dott. Ing. Francesco Ventura

GEOLOGO:
Geol. Enrico Curcuruto

COORDINATORE SICUREZZA IN FASE DI PROGETTAZIONE:
Dott. ing. Sergio Di Maio

VISTO: IL RESPONSABILE DEL PROCEDIMENTO
Dott. Ing. Maria Coppola

GRUPPO DI PROGETTAZIONE: LOTTI ingegneria; VIA INGEGNERIA; SERING INGEGNERIA; vdp; BRENG BRIDGE ENGINEERING

PROGETTO STRADALE
ASSE PRINCIPALE
SEZIONI TRASVERSALI
TAV 43

Dott. Ing. GIOVANNI PIAZZA – ORDINE INGEGNERI ROMA n. A27296 settore a-b-c

CODICE PROGETTO			NOME FILE	REVISIONE	SCALA:
PROGETTO: DPPA0083	LIV. PROG.: D	ANNO: 19	PA83_P00PS00TRASZ38_58_A CODICE ELAB.: P00PS00TRASZ43	A	1:200

REV.	DESCRIZIONE	DATA	REDATTO	VERIFICATO	APPROVATO
D		-	-	-	-
C		-	-	-	-
B		-	-	-	-
A	EMISSIONE	FEB 2020	M.TOSI	M.CAPASSO	G.PIAZZA