AS05 Sez. 01

AS05
Sez. 01
Progr.: 0+000.03
Scala : 1:200
Q.Rif. : 12.00

Materiali – Progr.0+000.03	Area (m²)	Vol. (m³)
Rilevato	0.10	0.00
Scavo	0.86	0.00
Scotico	0.53	0.00
Terreno vegetale	0.54	0.00

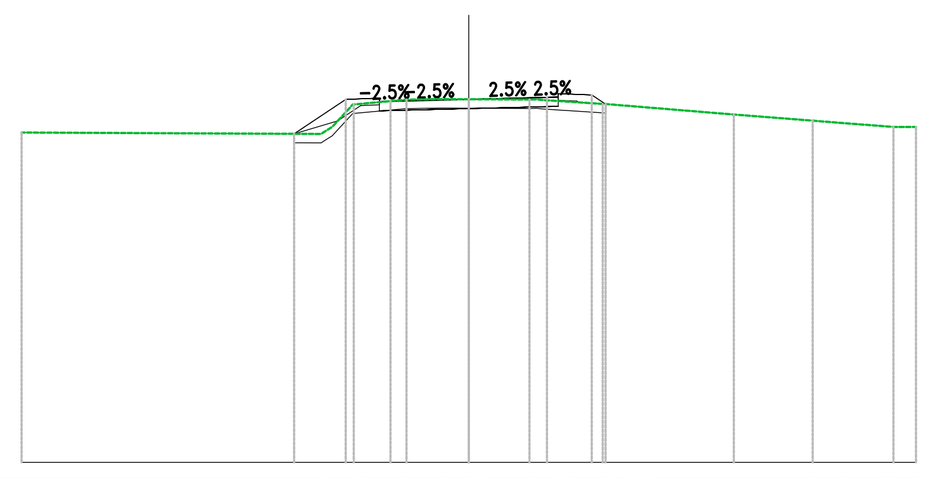

PROGRESSIVE TERRENO	-10.00, -3.13, -2.57, -1.39, -0.61, 0.00, 1.36, 1.88, 3.00, 3.51, 5.93, 7.69, 8.37, 9.50, 10.00
PARZIALI TERRENO	6.70, 1.18, 0.78, 0.61, 1.36, 0.75, 2.21, 1.76, 0.68, 1.13, 0.50
QUOTE TERRENO	19.37, 19.46, 20.00, 20.11, 20.12, 20.12, 20.11, 20.09, 20.01, 19.97, 19.78, 19.64, 19.59, 19.50, 19.50
PROGRESSIVE PROGETTO	-3.90, -2.75, -2.00, -1.75, 1.75, 2.00, 2.75, 3.06, 3.06
PARZIALI PROGETTO	1.15, 0.75, 1.75, 1.75, 0.75, 0.31
QUOTE PROGETTO	19.35, 20.11, 20.07, 20.08, 20.12, 20.16, 20.17, 20.21, 20.01, 20.01
QUOTE SOTTOFONDO	19.35, 19.63, [illegible], 19.87, 19.91, 19.95, 20.08, 20.01

AS05 Sez. 02

AS05
Sez. 02
Progr.: 0+020.00
Scala : 1:200
Q.Rif. : 14.00

Materiali – Progr.0+020.00	Area (m²)	Vol. (m³)
Rilevato	0.20	3.01
Scavo	0.88	17.35
Scotico	0.69	12.20
Terreno vegetale	0.62	11.55

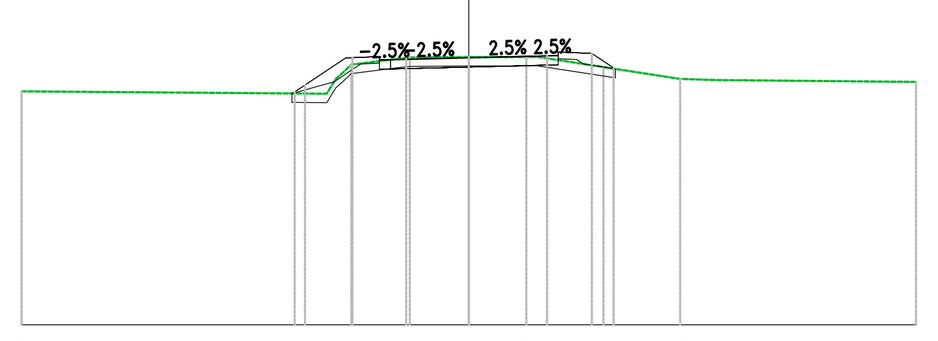

PROGRESSIVE TERRENO	-10.00, -3.18, -2.63, -1.32, 0.00, 1.29, 3.01, 3.70, 4.73, 5.23, 10.00
PARZIALI TERRENO	6.82, 1.03, 1.19, 1.29, 1.47, 0.68, 1.03, 4.49
QUOTE TERRENO	19.22, 19.17, 19.82, 19.98, 19.99, 19.99, 19.77, 19.66, 19.50, 19.48, 19.43
PROGRESSIVE PROGETTO	-3.89, -3.66, -2.60, -2.00, -1.75, -1.40, 0.35, 1.75, 2.00, 2.75, 3.24
PARZIALI PROGETTO	0.23, 0.91, 0.60, 0.35, 1.40, 0.35, 1.40, 0.60, 0.43
QUOTE PROGETTO	19.21, 19.36, 19.98, 19.93, 19.93, 19.94, 19.98, 19.98, 20.02, 20.03, 20.07, 19.75
QUOTE SOTTOFONDO	19.21, 19.27, 19.84, [illegible], 19.73, 19.77, 19.77, 19.81, [illegible], 19.75

AS05 Sez. 03

AS05
Sez. 03
Progr.: 0+040.00
Scala : 1:200
Q.Rif. : 14.00

Materiali – Progr.0+040.00	Area (m²)	Vol. (m³)
Rilevato	0.38	5.81
Scavo	0.30	11.81
Scotico	0.50	11.92
Terreno vegetale	0.57	11.86

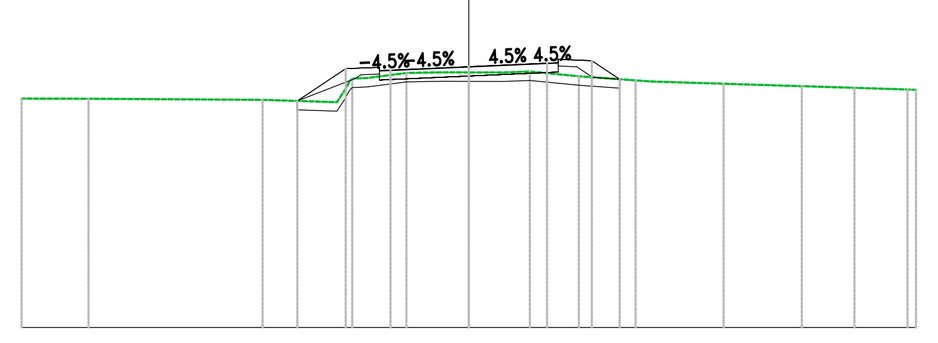

PROGRESSIVE TERRENO	-10.00, -8.50, -4.61, -2.78, -2.27, -1.40, -0.59, 0.00, 0.77, 1.36, 2.46, 3.13, 3.73, 4.46, 5.70, 6.67, 7.45, 8.09, 8.62, 9.47, 10.00
PARZIALI TERRENO	1.50, 3.89, 1.66, 0.88, 0.80, 0.59, 0.77, 0.60, 1.10, 1.24, 0.97, 0.78, 0.64, 0.54
QUOTE TERRENO	19.12, 19.11, 19.09, 19.30, 19.58, 19.69, 19.70, 19.70, 19.70, 19.72, 19.62, 19.57, 19.52, 19.49, 19.45, 19.42, 19.39, 19.37, 19.36, 19.33, 19.32
PROGRESSIVE PROGETTO	-3.83, -2.75, -2.00, -1.75, 0.00, 1.75, 2.00, 2.75, 3.37
PARZIALI PROGETTO	1.08, 0.75, 0.25, 1.75, 1.75, 0.25, 0.75, 0.62
QUOTE PROGETTO	19.06, 19.79, 19.74, 19.75, 19.83, 19.91, 19.92, 19.97, 19.55
QUOTE SOTTOFONDO	19.06, 19.65, [illegible], 19.54, 19.62, 19.70, [illegible], 19.55

AS05 Sez. 04

AS05
Sez. 04
Progr.: 0+060.00
Scala : 1:200
Q.Rif. : 15.00

Materiali – Progr.0+060.00	Area (m²)	Vol. (m³)
Rilevato	0.83	12.05
Scavo	0.10	4.03
Scotico	1.43	19.20
Terreno vegetale	0.68	12.46

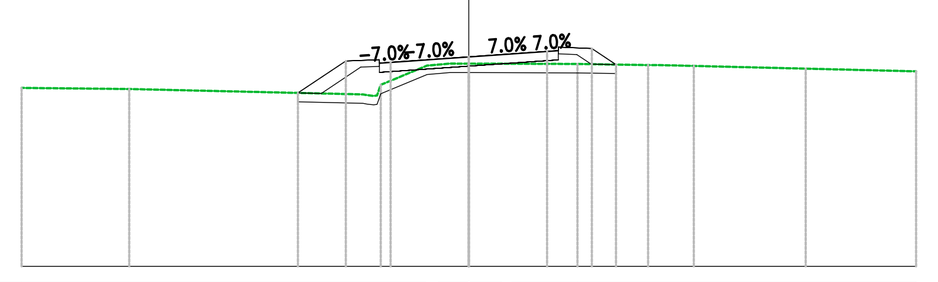

PROGRESSIVE TERRENO	-10.00, -7.59, -1.97, -0.69, 0.00, 0.75, 2.43, 4.01, 5.03, 7.53, 10.00
PARZIALI TERRENO	2.41, 5.23, 1.04, 0.75, 1.68, 1.58, 0.78, 2.50, 2.47
QUOTE TERRENO	18.99, 18.96, 19.06, 19.51, 19.53, 19.53, 19.52, 19.50, 19.48, 19.42, 19.36
PROGRESSIVE PROGETTO	-3.82, -2.75, -2.00, -1.75, 0.00, 1.75, 2.00, 2.75, 3.29
PARZIALI PROGETTO	1.07, 0.75, 0.25, 1.75, 1.75, 0.25, 0.75, 0.54
QUOTE PROGETTO	18.88, 19.59, 19.55, 19.56, 19.69, 19.81, 19.83, 19.87, 19.51
QUOTE SOTTOFONDO	18.88, 18.87, 19.45, 19.35, 19.48, 19.60, [illegible], 19.57, 19.51

AS05 Sez. 05

AS05
Sez. 05
Progr.: 0+080.00
Scala : 1:200
Q.Rif. : 15.00

Materiali – Progr.0+080.00	Area (m²)	Vol. (m³)
Rilevato	0.69	15.18
Scavo	0.01	1.11
Scotico	1.32	27.42
Terreno vegetale	0.48	11.63

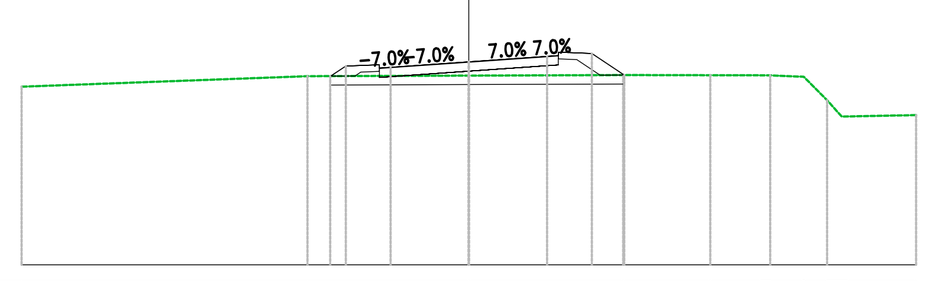

PROGRESSIVE TERRENO	-10.00, -3.61, 0.00, 3.45, 5.40, 6.74, 7.49, 8.01, 10.00
PARZIALI TERRENO	6.39, 3.61, 3.45, 1.95, 1.34, 0.59, 0.52, 1.66
QUOTE TERRENO	18.98, 19.22, 19.23, 19.24, 19.24, 19.24, 19.21, 18.68, 18.35
PROGRESSIVE PROGETTO	-3.10, -3.09, -2.75, -2.00, -1.75, 1.75, 2.00, 2.75, 3.47
PARZIALI PROGETTO	0.34, 0.75, 0.25, 1.75, 1.75, 0.25, 0.75, 0.72
QUOTE PROGETTO	19.22, 19.22, 19.45, 19.40, 19.42, 19.54, 19.66, 19.68, 19.73, 19.24
QUOTE SOTTOFONDO	19.22, 19.31, 19.21, 19.33, 19.45, [illegible], 19.24

AS05 Sez. 06

AS05
Sez. 06
Progr.: 0+100.00
Scala : 1:200
Q.Rif. : 15.00

Materiali – Progr.0+100.00	Area (m²)	Vol. (m³)
Rilevato	0.77	14.69
Scavo	0.00	0.09
Scotico	1.33	26.48
Terreno vegetale	0.50	9.93

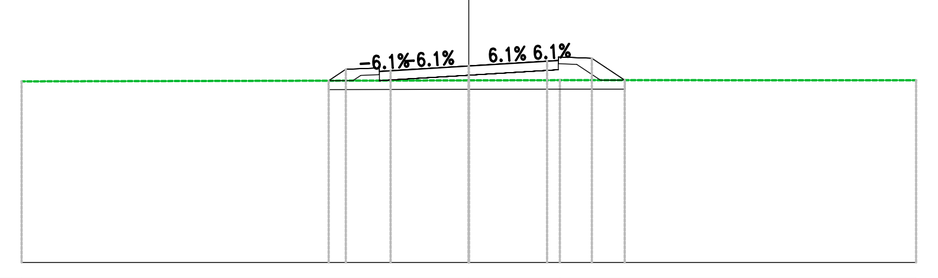

PROGRESSIVE TERRENO	-10.00, 0.00, 2.04, 10.00
PARZIALI TERRENO	10.00, 2.04, 7.96
QUOTE TERRENO	19.05, 19.07, 19.08, 19.07
PROGRESSIVE PROGETTO	-3.13, -2.75, -2.00, -1.75, 0.00, 1.75, 2.00, 2.75, 3.48
PARZIALI PROGETTO	0.38, 0.75, 0.25, 1.75, 1.75, 0.25, 0.75, 0.73
QUOTE PROGETTO	19.06, 19.32, 19.27, 19.29, 19.40, 19.50, 19.52, 19.56, 19.08
QUOTE SOTTOFONDO	19.06, [illegible], 19.08, 19.19, 19.29, [illegible], 19.08

AS05 Sez. 07

AS05
Sez. 07
Progr.: 0+120.00
Scala : 1:200
Q.Rif. : 15.00

Materiali – Progr.0+120.00	Area (m²)	Vol. (m³)
Rilevato	1.37	21.39
Scavo	0.00	0.00
Scotico	0.51	18.44
Terreno vegetale	0.58	10.81

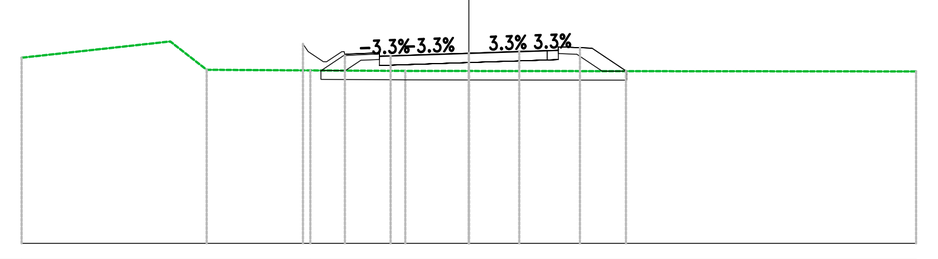

PROGRESSIVE TERRENO	-10.00, -6.68, -5.86, -3.54, -1.42, 0.00, 10.00
PARZIALI TERRENO	3.32, 0.81, 2.04, 2.12, 1.42, 10.00
QUOTE TERRENO	19.15, 19.51, 18.88, 18.87, 18.85, 18.85, 18.84
PROGRESSIVE PROGETTO	-3.71, -3.59, -3.18, -2.77, -2.48, -2.00, -1.75, -0.62, 1.13, 1.75, 2.00, 2.48, 2.75, 3.02, 3.51
PARZIALI PROGETTO	0.34, [illegible], 0.48, 1.13, 0.62, 1.13, 0.62, [illegible], 0.49
QUOTE PROGETTO	19.46, 19.29, 19.06, 19.20, 19.21, 19.19, 19.19, 19.24, 19.25, 19.29, 19.31, 19.32, 19.37, 19.36, 19.18, 18.86
QUOTE SOTTOFONDO	[illegible], 19.03, 19.04, 19.08, 19.19, [illegible], 18.86

AS05 Sez. 08

AS05
Sez. 08
Progr.: 0+140.00
Scala : 1:200
Q.Rif. : 15.00

Materiali – Progr.0+140.00	Area (m²)	Vol. (m³)
Rilevato	0.00	13.70
Scavo	3.94	39.40
Scotico	0.00	5.12
Terreno vegetale	0.26	8.33

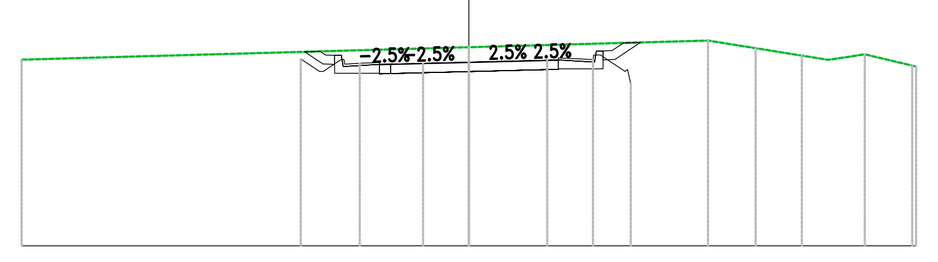

PROGRESSIVE TERRENO	-10.00, 0.00, 5.35, 5.96, 6.65, 7.17, 7.73, 8.85, 9.62, 10.00
PARZIALI TERRENO	10.00, 5.35, 0.82
QUOTE TERRENO	19.16, 19.44, 19.59, 19.49, 19.38, 19.30, 19.21, 19.28, 19.10, 19.01
PROGRESSIVE PROGETTO	-3.76, -3.26, -2.78, -2.44, -2.00, -1.75, -1.02, 0.73, 1.75, 2.00, 2.44, 2.78, 3.49, 3.62
PARZIALI PROGETTO	0.42, [illegible], 0.44, 0.73, 1.02, 0.73, 1.02, 0.44, [illegible], 0.55, 0.07
QUOTE PROGETTO	19.18, 18.90, 19.06, 19.08, 19.06, 19.06, 19.08, 19.11, 19.13, 19.15, 19.16, 19.18, 19.16, 18.90, 18.62
QUOTE SOTTOFONDO	[illegible], 18.85, 18.87, 18.90, 18.92, 18.94, [illegible]

AS05 Sez. 09

AS05
Sez. 09
Progr.: 0+160.00
Scala : 1:200
Q.Rif. : 15.00

Materiali – Progr.0+160.00	Area (m²)	Vol. (m³)
Rilevato	1.69	16.86
Scavo	0.01	39.49
Scotico	1.50	14.96
Terreno vegetale	0.68	9.37

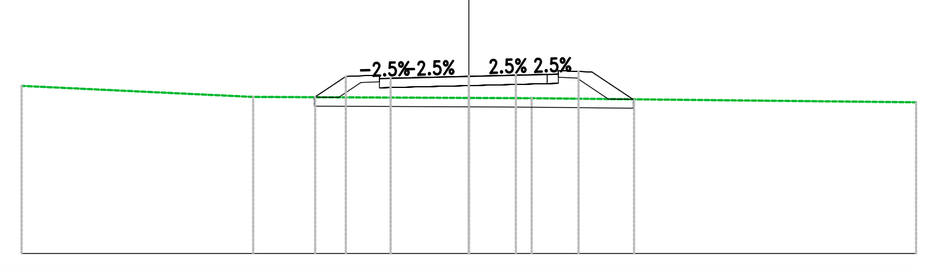

PROGRESSIVE TERRENO	-10.00, -4.82, 0.00, 1.40, 10.00
PARZIALI TERRENO	5.18, 4.82, 1.40, 8.53
QUOTE TERRENO	18.75, 18.50, 18.48, 18.47, 18.38
PROGRESSIVE PROGETTO	-3.44, -3.02, -2.75, -2.30, -2.00, -1.75, -0.70, 1.05, 1.75, 2.00, 2.45, 2.75, 3.13, 3.69
PARZIALI PROGETTO	0.41, [illegible], 0.30, 1.05, 0.70, 1.05, 0.70, [illegible], 0.57
QUOTE PROGETTO	18.50, 18.78, 18.96, 18.98, 18.91, 18.92, 18.95, 18.96, 18.99, 19.01, 19.01, 19.07, 19.06, 18.81, 18.43
QUOTE SOTTOFONDO	18.50, [illegible], 18.74, 18.75, 18.78, [illegible], 18.43

AS05 Sez. 10

AS05
Sez. 10
Progr.: 0+180.00
Scala : 1:200
Q.Rif. : 15.00

Materiali – Progr.0+180.00	Area (m²)	Vol. (m³)
Rilevato	1.60	32.86
Scavo	0.00	0.11
Scotico	1.42	29.20
Terreno vegetale	0.66	13.43

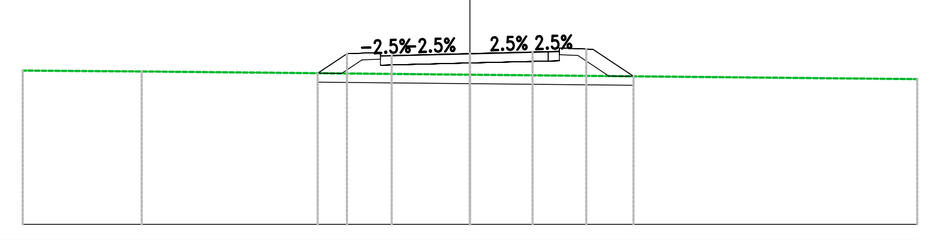

PROGRESSIVE TERRENO	-10.00, -7.34, 0.00, 10.00
PARZIALI TERRENO	2.66, 7.34, 10.00
QUOTE TERRENO	18.44, 18.42, 18.35, 18.25
PROGRESSIVE PROGETTO	-3.40, -2.75, -2.00, -1.75, -0.35, 1.40, 1.75, 2.00, 2.60, 2.91, 3.66
PARZIALI PROGETTO	0.55, 0.60, 1.40, 0.35, 1.40, 0.35, 0.60, 0.75
QUOTE PROGETTO	18.38, 18.81, 18.77, 18.77, 18.81, 18.82, 18.85, 18.86, 18.87, 18.92, 18.81, 18.31
QUOTE SOTTOFONDO	18.38, [illegible], 18.60, 18.61, 18.64, [illegible], 18.32, 18.31

AS05 Sez. 12

AS05
Sez. 12
Progr.: 0+220.00
Scala : 1:200
Q.Rif. : 15.00

Materiali – Progr.0+220.00	Area (m²)	Vol. (m³)
Rilevato	0.71	46.22
Scavo	0.00	0.03
Scotico	1.32	54.84
Terreno vegetale	0.49	23.13

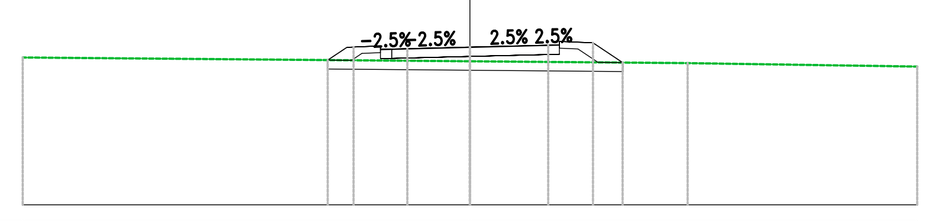

PROGRESSIVE TERRENO	-10.00, 0.00, 4.87, 10.00
PARZIALI TERRENO	10.00, 4.87, 5.13
QUOTE TERRENO	18.30, 18.21, 18.17, 18.09
PROGRESSIVE PROGETTO	-3.18, -3.07, -2.60, -2.00, -1.75, -1.40, 0.35, 1.75, 2.00, 2.75, 3.26, 3.41
PARZIALI PROGETTO	0.32, 0.60, 0.35, 1.40, 0.35, 1.40, 0.60, 0.51
QUOTE PROGETTO	18.24, 18.31, 18.53, 18.48, 18.49, 18.49, 18.53, 18.54, 18.57, 18.58, 18.62, 18.29, 18.18
QUOTE SOTTOFONDO	18.24, 18.39, [illegible], 18.28, 18.32, 18.33, 18.36, [illegible], 18.18

AS05 Sez. 13

AS05
Sez. 13
Progr.: 0+240.00
Scala : 1:200
Q.Rif. : 15.00

Materiali – Progr.0+240.00	Area (m²)	Vol. (m³)
Rilevato	0.33	10.44
Scavo	0.05	0.51
Scotico	1.52	28.39
Terreno vegetale	0.42	9.12

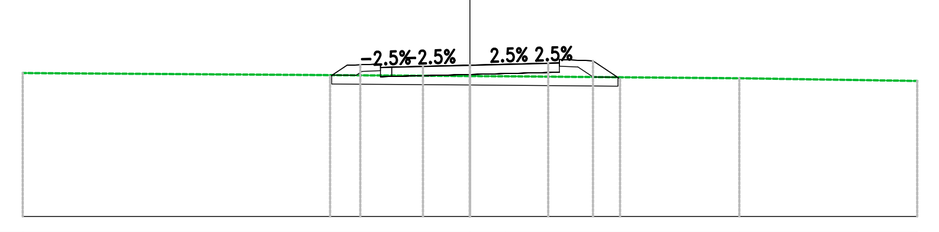

PROGRESSIVE TERRENO	-10.00, 0.00, 0.80, 6.02, 10.00
PARZIALI TERRENO	10.00, 0.80, 5.22, 3.98
QUOTE TERRENO	18.21, 18.14, 18.13, 18.09, 18.03
PROGRESSIVE PROGETTO	-3.13, -2.75, -2.45, -2.00, -1.75, -1.05, 0.70, 1.75, 2.00, 2.30, 2.75, 3.10, 3.36
PARZIALI PROGETTO	0.21, [illegible], 0.70, 1.05, 0.70, 1.05, [illegible], 0.23
QUOTE PROGETTO	18.13, 18.38, 18.39, 18.33, 18.34, 18.36, 18.38, 18.40, 18.43, 18.43, 18.50, 18.48, 18.24, 18.08
QUOTE SOTTOFONDO	18.13, [illegible], 18.15, 18.17, 18.19, [illegible]

---

anas
GRUPPO FS ITALIANE
Direzione Progettazione e Realizzazione Lavori

S.S. n.626 della "Valle del Salso"

Lotti 7° e 8° e completamento della Tangenziale di Gela

Itinerario Gela – Agrigento – Castelvetrano

PROGETTO DEFINITIVO — COD. PA83

PROGETTAZIONE: ANAS - DIREZIONE PROGETTAZIONE E REALIZZAZIONE LAVORI

PROGETTISTA:
Responsabile Integrazioni specialistiche Dott. Ing. Giovanni Piazza
Responsabile Tracciato stradale Dott. Ing. Massimo Capasso
Responsabile Strutture Dott. Ing. Giovanni Piazza
Responsabile Idraulica, Geotecnica e Impianti Dott. Ing. Sergio Di Maio
Responsabile Ambiente e SIA Dott. Ing. Francesco Ventura

GRUPPO DI PROGETTAZIONE: Lotti ingegneria SpA, ViA Ingegneria, SERING Ingegneria, vdp, BRENG Bridge Engineering

GEOLOGO:
Geol. Enrico Curcuruto

COORDINATORE SICUREZZA IN FASE DI PROGETTAZIONE:
Dott. ing. Sergio Di Maio

VISTO: IL RESPONSABILE DEL PROCEDIMENTO
Dott. Ing. Maria Coppola

PROGETTO STRADALE
AS05 – VIABILITA' ALLA pr 5+820,00
SEZIONI TRASVERSALI
TAV 01

Dott. Ing. GIOVANNI PIAZZA — ORDINE INGEGNERI ROMA n. A 27296 settore a-b-c

CODICE PROGETTO (PROGETTO / LIV. PROG. / ANNO)	NOME FILE / CODICE ELAB.	REVISIONE	SCALA:
DPPA0083 D 19	PA83_S05PS00TRASZ01–02_A / S05PS00TRASZ01	A	1:200

REV.	DESCRIZIONE	DATA	REDATTO	VERIFICATO	APPROVATO
D		–	–	–	–
C		–	–	–	–
B		–	–	–	–
A	EMISSIONE	FEB 2020	M.TOSI	M.CAPASSO	G.PIAZZA