SV01_A
Sez. 10
Progr.: 0+180.00
Scala : 1:200
Q.Rif. : 20.00

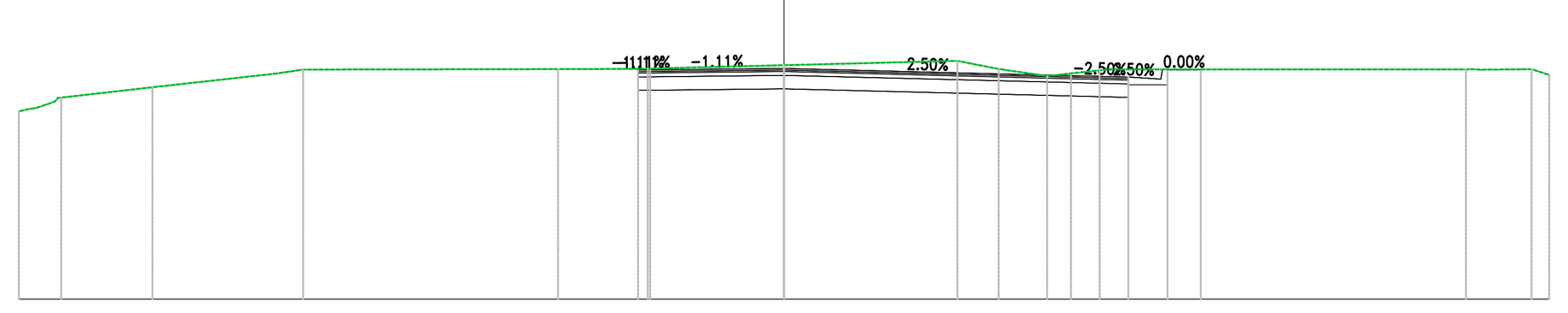

Materiali – Progr.0+180.00	Area (m²)	Vol. (m³)
Rilevato	0.00	0.00
Scavo	8.88	1534.50
Scotico	0.00	0.00

PROGRESSIVE TERRENO	-20.00 -19.55 -18.89 -16.51 -13.26 -12.57 -5.91 -4.17 -3.56 0.00 4.53 5.61 6.88 7.50 8.25 8.91 17.83 19.54 20.00
PARZIALI TERRENO	2.39 3.25 0.58 6.66 1.74 3.56 4.53 0.70 1.27 0.63 0.75 8.92 1.33
QUOTE TERRENO	24.91 25.00 25.27 25.54 25.90 26.00 26.02 26.02 26.03 26.12 26.23 26.02 25.84 25.90 25.99 26.01 26.01 26.01 25.87
PROGRESSIVE PROGETTO	-3.81 -3.50 0.00 7.50 9.00 9.85 10.89
PARZIALI PROGETTO	0.31 3.50 7.50 1.50 0.85 0.04 0.87
QUOTE PROGETTO	25.99 25.99 26.03 25.85 25.81 25.76 26.01
QUOTE SOTTOFONDO	25.46 25.48 25.50 25.32 25.28 25.61 26.00

SV01_A
Sez. 11
Progr.: 0+200.00
Scala : 1:200
Q.Rif. : 20.00

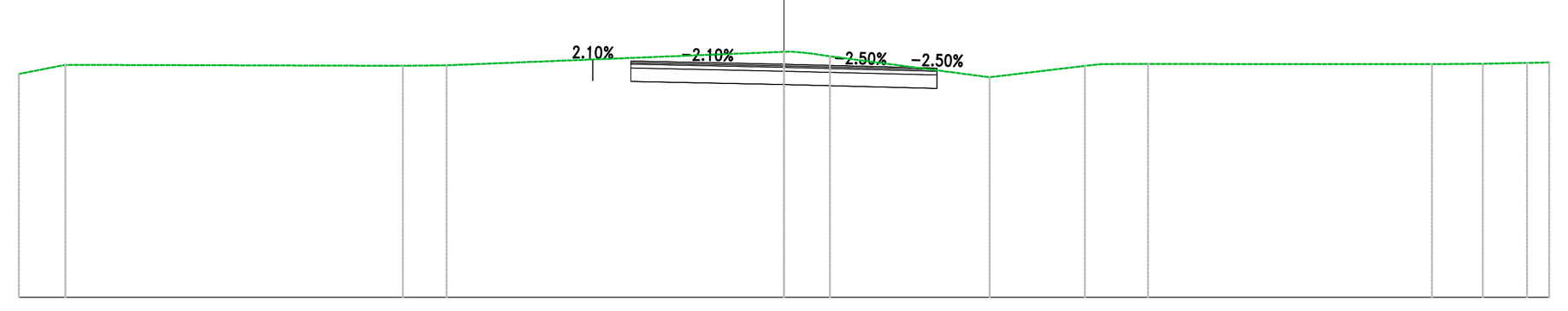

Materiali – Progr.0+200.00	Area (m²)	Vol. (m³)
Rilevato	0.00	0.00
Scavo	6.25	150.58
Scotico	0.00	0.00

PROGRESSIVE TERRENO	-20.00 -18.78 -10.90 -9.96 -8.82 0.00 0.70 1.20 5.37 7.86 9.52 16.94 18.27 19.42 20.00
PARZIALI TERRENO	1.22 7.88 0.94 1.14 8.82 0.52 0.50 4.14 2.49 1.21 7.42 1.33 1.15
QUOTE TERRENO	25.83 26.07 26.05 26.05 26.06 26.41 26.37 26.29 25.75 26.04 26.09 26.09 26.10 26.12 26.13
PROGRESSIVE PROGETTO	-5.00 -4.00 4.00
PARZIALI PROGETTO	1.00 4.00 4.00
QUOTE PROGETTO	26.19 26.17 26.08 25.98
QUOTE SOTTOFONDO	25.66 25.64 25.55 25.45

SV01_A
Sez. 12
Progr.: 0+220.00
Scala : 1:200
Q.Rif. : 20.00

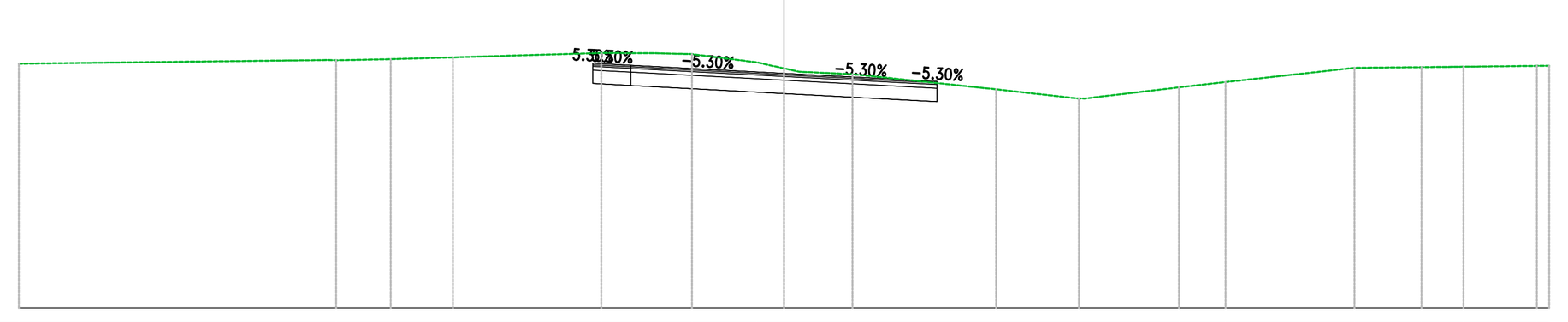

Materiali – Progr.0+220.00	Area (m²)	Vol. (m³)
Rilevato	0.00	0.00
Scavo	6.46	127.10
Scotico	0.00	0.00

PROGRESSIVE TERRENO	-20.00 -11.70 -10.28 -8.65 -4.78 -3.40 -2.41 -0.71 0.00 1.79 5.54 7.71 10.32 11.54 14.91 16.67 17.76 19.68 20.00
PARZIALI TERRENO	8.06 1.42 1.63 3.88 1.37 1.00 1.70 0.71 1.39 3.75 2.17 2.47 1.22 3.37 1.75 1.10 1.92
QUOTE TERRENO	26.39 26.48 26.51 26.55 26.67 26.66 26.64 26.42 26.27 26.11 25.72 25.47 25.77 25.91 26.28 26.30 26.31 26.33 26.33
PROGRESSIVE PROGETTO	-5.00 -4.00 4.00
PARZIALI PROGETTO	1.00 4.00 4.00
QUOTE PROGETTO	26.40 26.35 26.13 25.92
QUOTE SOTTOFONDO	25.87 25.82 25.60 25.39

SV01_A
Sez. 13
Progr.: 0+240.00
Scala : 1:200
Q.Rif. : 20.00

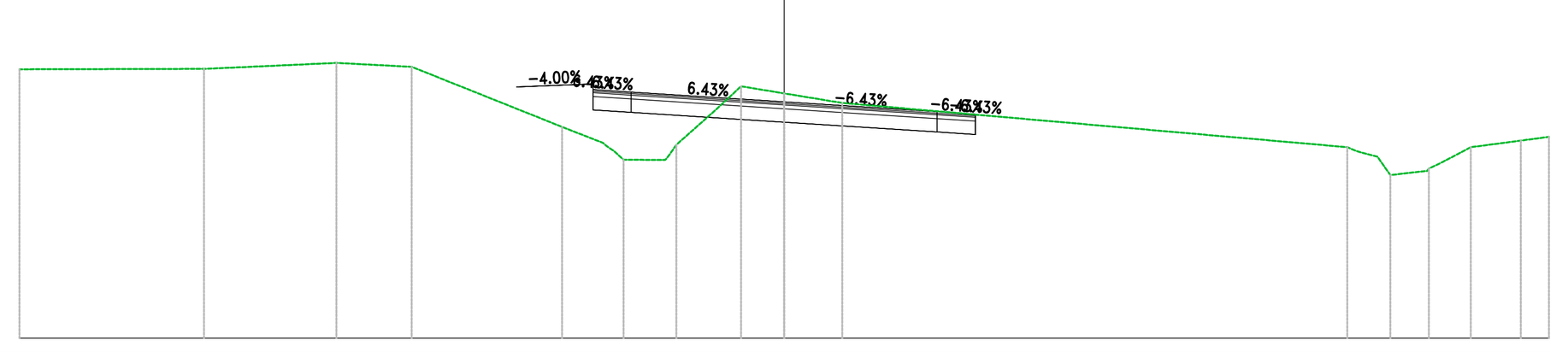

Materiali – Progr.0+240.00	Area (m²)	Vol. (m³)
Rilevato	4.72	31.45
Scavo	4.27	106.48
Scotico	0.61	4.06

PROGRESSIVE TERRENO	-20.00 -15.17 -11.71 -10.73 -9.74 -5.81 -4.44 -3.72 -2.82 -1.75 -1.13 0.00 1.52 14.73 15.52 16.74 17.35 17.96 18.81 19.68 20.00
PARZIALI TERRENO	4.83 3.46 0.98 0.99 3.93 1.07 0.61 1.07 0.62 1.13 1.52 13.21 0.54 0.34 0.88 0.50
QUOTE TERRENO	27.04 27.05 27.21 27.15 27.10 25.53 24.89 24.67 25.06 26.02 26.59 26.41 26.16 25.00 24.75 24.37 24.68 25.00 25.11 25.23 25.27
PROGRESSIVE PROGETTO	-7.00 -5.00 -4.00 4.00 5.00
PARZIALI PROGETTO	2.00 1.00 4.00 4.00 1.00
QUOTE PROGETTO	26.58 26.51 26.44 26.19 25.93 25.86
QUOTE SOTTOFONDO	26.58 25.98 25.91 25.66 25.40 25.33

SV01_A
Sez. 14
Progr.: 0+260.00
Scala : 1:200
Q.Rif. : 20.00

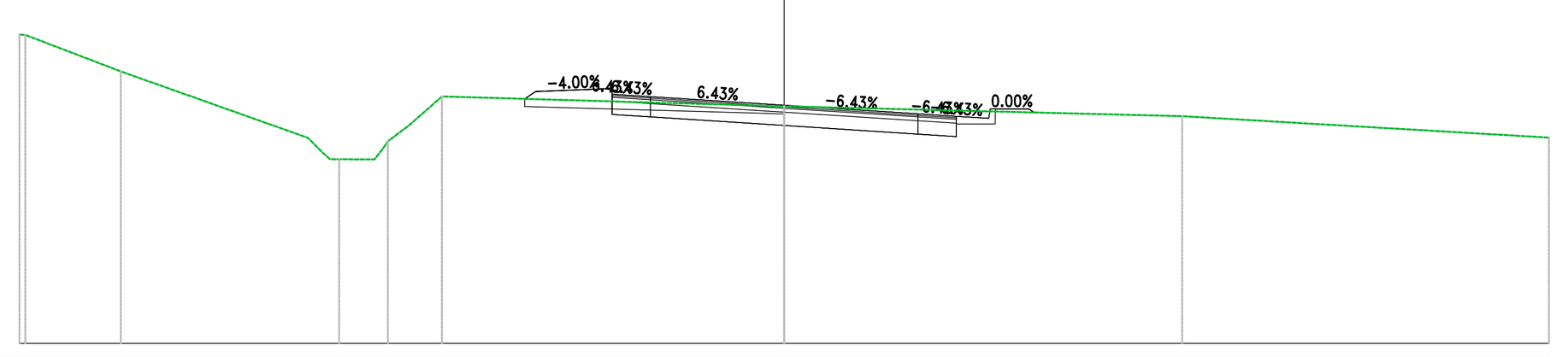

Materiali – Progr.0+260.00	Area (m²)	Vol. (m³)
Rilevato	0.64	47.23
Scavo	4.91	91.75
Scotico	1.36	19.17

PROGRESSIVE TERRENO	-20.00 -19.89 -17.35 -12.17 -11.64 -10.36 -9.80 -8.95 -0.53 0.00 10.41 20.00
PARZIALI TERRENO	2.50 4.89 0.92 0.56 0.85 8.42 0.53 10.41 9.59
QUOTE TERRENO	28.08 28.08 27.12 25.10 24.82 25.29 25.72 26.47 26.22 26.21 25.95 25.39
PROGRESSIVE PROGETTO	-6.79 -6.50 -4.50 -3.50 0.00 3.50 4.50 5.35 6.39 6.52
PARZIALI PROGETTO	0.29 2.00 1.00 3.50 3.50 1.00 0.85 0.04 0.87
QUOTE PROGETTO	26.40 26.60 26.53 26.46 26.24 26.01 25.95 25.90 26.05 26.09
QUOTE SOTTOFONDO	26.40 26.59 26.00 25.93 25.71 25.48 25.42 25.75 26.04 26.05

SV01_A
Sez. 15
Progr.: 0+280.00
Scala : 1:200
Q.Rif. : 20.00

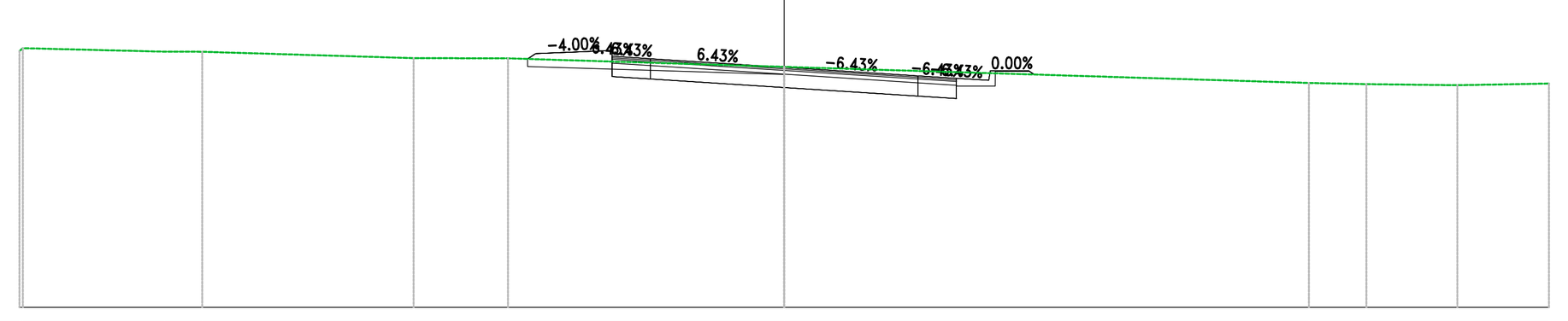

Materiali – Progr.0+280.00	Area (m²)	Vol. (m³)
Rilevato	0.52	11.51
Scavo	5.24	101.51
Scotico	1.34	27.00

PROGRESSIVE TERRENO	-20.00 -19.97 -16.21 -15.22 -9.69 -7.22 0.00 13.72 15.23 17.60 20.00
PARZIALI TERRENO	3.70 0.98 5.50 2.43 7.22 13.72 1.50 2.37 2.35
QUOTE TERRENO	26.79 26.79 26.70 26.69 26.53 26.52 26.30 25.88 25.85 25.82 25.86
PROGRESSIVE PROGETTO	-6.71 -6.50 -4.50 -3.50 0.00 3.50 4.50 5.35 6.39 6.52
PARZIALI PROGETTO	0.21 2.00 1.00 3.50 3.50 1.00 0.85 0.04 0.87
QUOTE PROGETTO	26.51 26.65 26.58 26.51 26.29 26.06 26.00 25.95 26.10 26.10
QUOTE SOTTOFONDO	26.51 26.64 26.05 25.98 25.76 25.53 25.47 25.80 26.19 26.10

SV01_A
Sez. 16
Progr.: 0+300.00
Scala : 1:200
Q.Rif. : 20.00

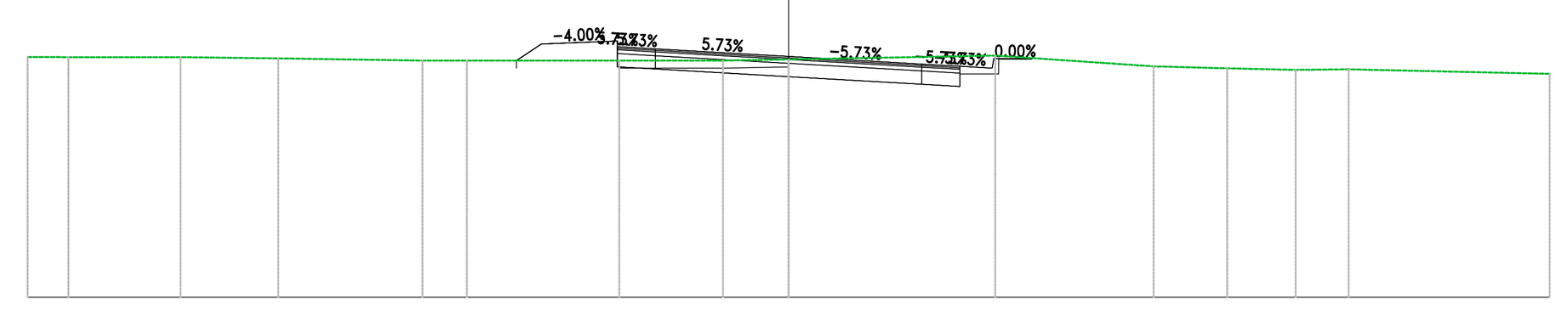

Materiali – Progr.0+300.00	Area (m²)	Vol. (m³)
Rilevato	1.09	15.72
Scavo	4.69	99.23
Scotico	1.43	27.72

PROGRESSIVE TERRENO	-20.00 -18.93 -15.98 -13.41 -9.62 -8.45 -5.22 -4.45 -2.71 -1.72 0.00 5.43 9.59 11.53 13.32 14.72 20.00
PARZIALI TERRENO	1.06 2.94 2.57 3.79 1.16 3.23 0.77 1.74 0.99 1.58 5.43 4.16 1.94 1.80 1.40 5.28
QUOTE TERRENO	26.32 26.32 26.32 26.29 26.23 26.23 26.23 26.23 26.23 26.23 26.26 26.36 26.08 26.03 25.99 26.00 25.88
PROGRESSIVE PROGETTO	-7.15 -6.50 -4.50 -3.50 3.50 4.50 5.35 6.39 6.42
PARZIALI PROGETTO	0.65 2.00 1.00 3.50 3.50 1.00 0.85 0.04 0.87
QUOTE PROGETTO	26.23 26.67 26.60 26.54 26.34 26.14 26.08 26.03 26.28 26.29
QUOTE SOTTOFONDO	26.23 26.66 26.07 26.01 25.81 25.61 25.55 25.88 26.29 26.29

SV01_A
Sez. 17
Progr.: 0+320.00
Scala : 1:200
Q.Rif. : 20.00

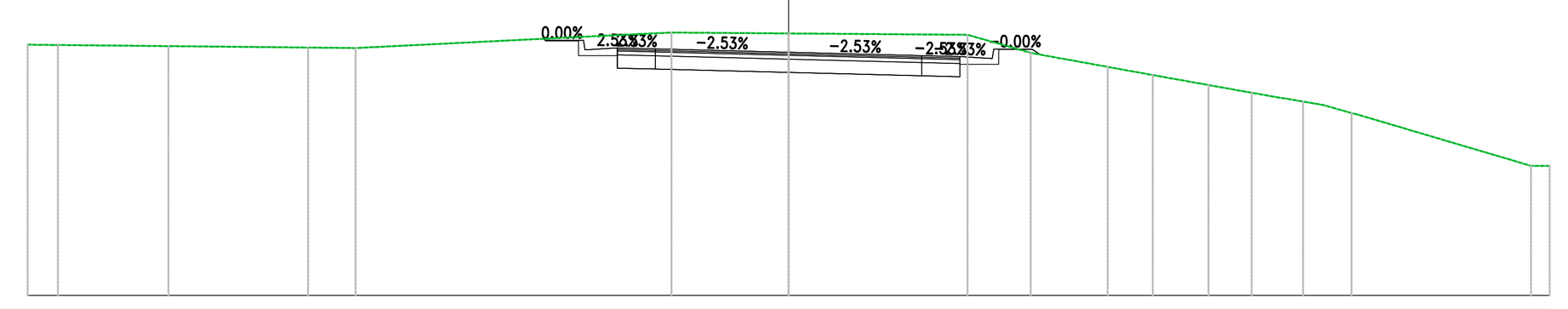

Materiali – Progr.0+320.00	Area (m²)	Vol. (m³)
Rilevato	0.03	8.61
Scavo	10.50	148.05
Scotico	0.00	9.54

PROGRESSIVE TERRENO	-20.00 -19.20 -16.30 -12.63 -11.38 -4.07 -3.08 0.00 4.70 6.36 6.98 8.38 9.02 9.57 11.03 11.69 12.42 12.96 13.52 14.07 14.80 19.51 20.00
PARZIALI TERRENO	0.80 2.91 3.67 1.25 7.31 0.99 3.08 4.70 1.66 1.40 1.27 0.56 0.55 4.43
QUOTE TERRENO	26.59 26.58 26.55 26.51 26.50 26.86 26.91 26.88 26.85 26.37 26.26 26.01 25.89 25.79 25.53 25.41 25.28 25.19 25.09 25.00 24.79 23.41 23.41
PROGRESSIVE PROGETTO	-6.45 -6.35 -5.35 -4.50 -3.50 3.50 4.50 5.35 6.39 6.81
PARZIALI PROGETTO	0.87 0.04 0.85 1.00 3.50 3.50 1.00 0.85 0.04 0.87 0.22
QUOTE PROGETTO	26.70 26.70 26.45 26.50 26.48 26.39 26.30 26.27 26.22 26.47 26.33
QUOTE SOTTOFONDO	26.74 26.69 26.30 25.97 25.95 25.86 25.77 25.74 26.07 26.45 26.35

SV01_A
Sez. 18
Progr.: 0+340.00
Scala : 1:200
Q.Rif. : 20.00

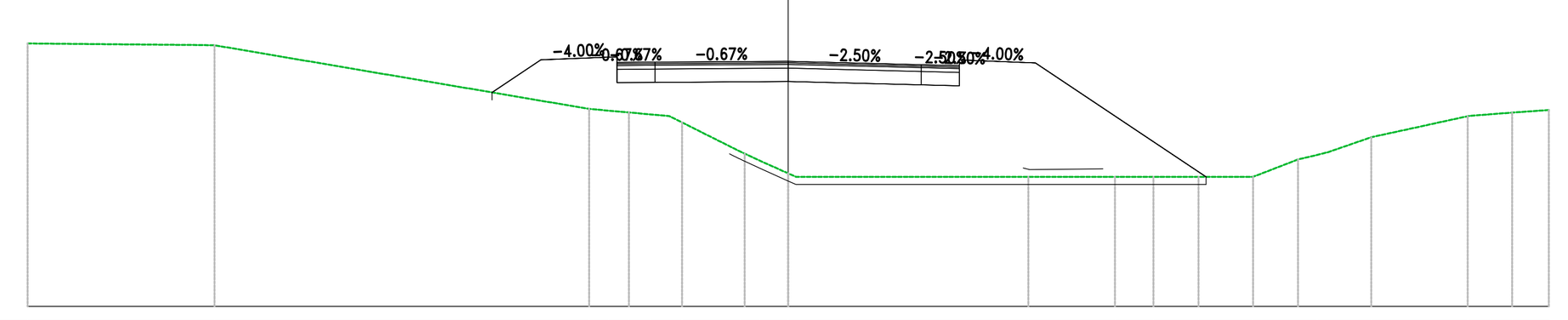

Materiali – Progr.0+340.00	Area (m²)	Vol. (m³)
Rilevato	33.36	228.99
Scavo	0.00	70.01
Scotico	3.75	25.03

PROGRESSIVE TERRENO	-20.00 -15.08 -5.23 -4.73 -4.19 -3.60 -2.79 -1.27 -0.75 0.00 6.31 8.59 9.60 10.79 12.22 13.41 13.91 15.33 17.87 18.47 19.04 20.00
PARZIALI TERRENO	4.61 9.85 0.51 0.54 0.58 1.25 0.75 6.11 2.28 1.01 1.19 1.43 1.11 1.13 2.53 0.60
QUOTE TERRENO	26.91 26.86 25.19 25.14 25.09 25.04 24.83 24.07 23.83 23.49 23.41 23.41 23.41 23.41 23.41 23.86 23.98 24.44 25.00 25.05 25.09 25.16
PROGRESSIVE PROGETTO	-7.79 -6.50 -4.50 -3.50 3.50 4.50 6.50 10.99
PARZIALI PROGETTO	1.29 2.00 1.00 3.50 3.50 1.00 2.00 4.49
QUOTE PROGETTO	25.62 26.48 26.41 26.42 26.44 26.35 26.33 26.40 23.41
QUOTE SOTTOFONDO	25.62 26.48 25.88 25.89 25.91 25.82 25.80 26.40 23.41

anas GRUPPO FS ITALIANE — Direzione Progettazione e Realizzazione Lavori

S.S. n.626 della "Valle del Salso"

Lotti 7° e 8° e completamento della Tangenziale di Gela

Itinerario Gela – Agrigento – Castelvetrano

PROGETTO DEFINITIVO — COD. PA83

PROGETTAZIONE: ANAS - DIREZIONE PROGETTAZIONE E REALIZZAZIONE LAVORI

PROGETTISTA:
Responsabile Integrazioni specialistiche Dott. Ing. Giovanni Piazza
Responsabile Tracciato stradale Dott. Ing. Massimo Capasso
Responsabile Strutture Dott. Ing. Giovanni Piazza
Responsabile Idraulica, Geotecnica e Impianti Dott. Ing. Sergio Di Maio
Responsabile Ambiente e SIA Dott. Ing. Francesco Ventura

GEOLOGO:
Geol. Enrico Curcuruto

COORDINATORE SICUREZZA IN FASE DI PROGETTAZIONE:
Dott. ing. Sergio Di Maio

VISTO: IL RESPONSABILE DEL PROCEDIMENTO
Dott. Ing. Maria Coppola

GRUPPO DI PROGETTAZIONE
LOTTI ingegneria; ViA INGEGNERIA; SERING INGEGNERIA; vdp; BRENG BRIDGE ENGINEERING

PROGETTO STRADALE
SVINCOLO N.1 (ZONA PIP)
SEZIONI TRASVERSALI
TAV 02

Dott. Ing. GIOVANNI PIAZZA — ORDINE INGEGNERI ROMA n. A-27296

CODICE PROGETTO (PROGETTO / LIV. PROG. / ANNO)	NOME FILE / CODICE ELAB.	REVISIONE	SCALA:
DPPA0083 D 19	PA83_V01PS01TRASZ01_08_A / V01PS01TRASZ02	A	1:200

REV.	DESCRIZIONE	DATA	REDATTO	VERIFICATO	APPROVATO
D		–	–	–	–
C		–	–	–	–
B		–	–	–	–
A	EMISSIONE	FEB 2020	M.TOSI	M.CAPASSO	G.PIAZZA