SV01_A
Sez. 19
Progr.: 0+360.00
Scala : 1:200
Q.Rif. : 20.00

Materiali – Progr.0+360.00		
Materiale	Area (m²)	Vol. (m³)
Rilevato	12.56	442.56
Scavo	1.73	11.53
Scotico	10.59	137.65

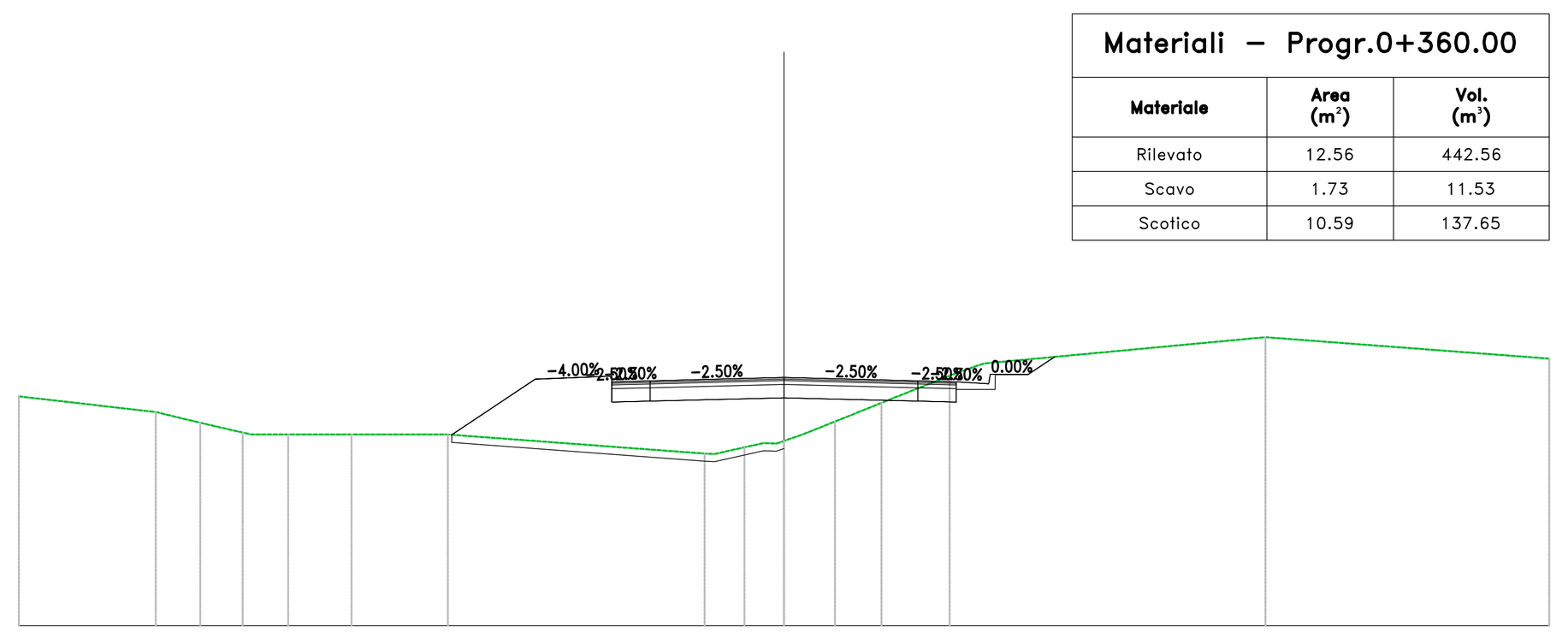

PROGRESSIVE TERRENO	-20.00 -15.99 -15.26 -14.75 -13.92 -12.96 -11.30 -8.78 -2.08 -1.45 -0.54 0.00 0.91 1.71 2.55 4.33 5.04 12.58 20.00
PARZIALI TERRENO	3.58 0.51 0.51 0.60 0.96 1.66 2.52 6.71 0.49 0.50 1.30 0.63 7.35 7.42
QUOTE TERRENO	26.00 25.48 25.31 25.19 25.00 25.00 25.00 25.00 24.50 24.57 24.77 24.83 25.17 25.49 25.83 26.54 26.79 27.54 26.98
PROGRESSIVE PROGETTO	-8.68 -6.50 -4.50 -3.50 0.00 3.50 4.50 5.35 6.39 7.07
PARZIALI PROGETTO	2.18 2.00 1.00 3.50 3.50 1.00 0.85 0.84 0.87 0.68
QUOTE PROGETTO	24.99 26.45 26.38 26.40 26.49 26.40 26.38 26.33 26.58 27.03
QUOTE SOTTOFONDO	24.99 26.45 25.85 25.87 25.96 25.87 25.85 26.18 26.57 27.03

SV01_A
Sez. 20
Progr.: 0+380.00
Scala : 1:200
Q.Rif. : 20.00

Materiali – Progr.0+380.00		
Materiale	Area (m²)	Vol. (m³)
Rilevato	11.69	242.42
Scavo	0.00	11.53
Scotico	3.27	131.62

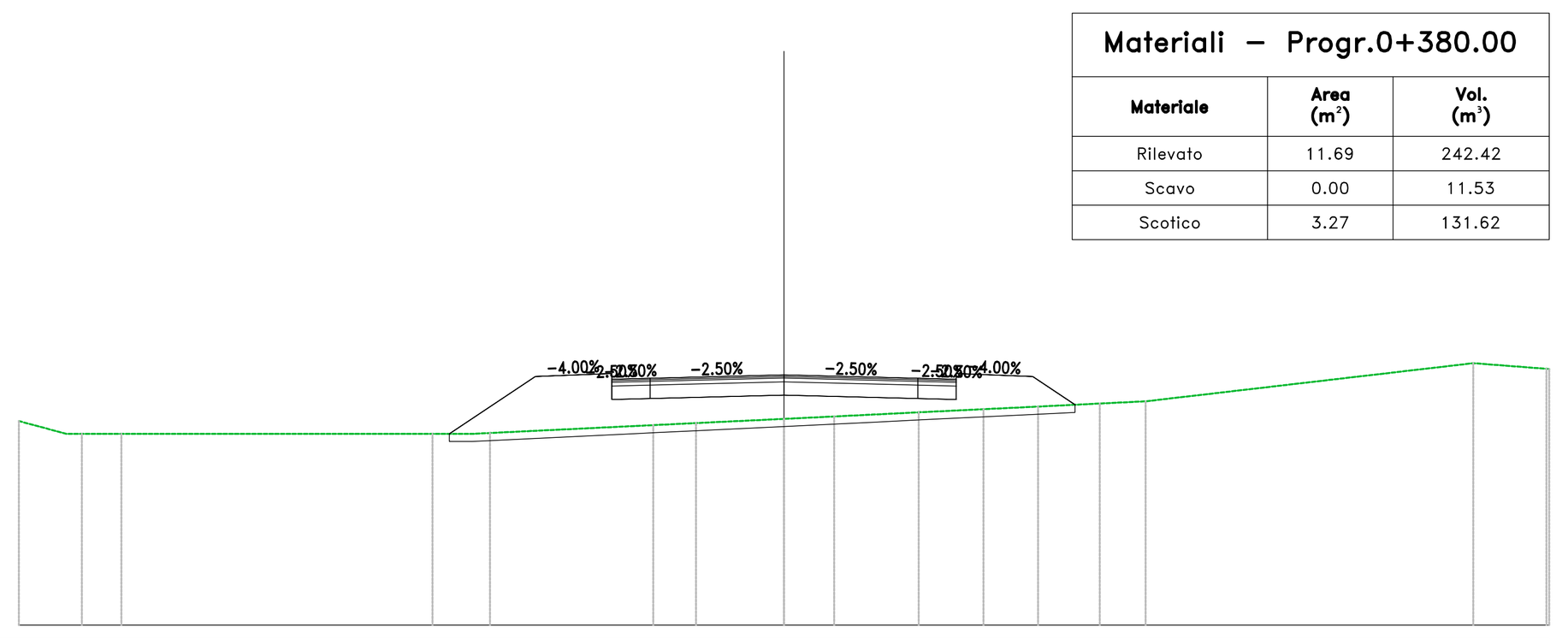

PROGRESSIVE TERRENO	-20.00 -18.35 -17.32 -9.19 -7.68 -3.42 -2.30 0.00 1.31 2.30 3.52 5.22 6.64 8.25 9.45 18.02 18.91 19.93 20.00
PARZIALI TERRENO	1.24 1.03 8.14 1.04 3.87 1.11 2.30 1.31 0.99 1.22 1.70 1.42 1.61 1.20 8.56 0.89 1.02
QUOTE TERRENO	25.33 25.00 25.00 25.00 25.02 25.23 25.28 25.39 25.45 25.50 25.56 25.64 25.71 25.79 25.85 26.85 26.78 26.70
PROGRESSIVE PROGETTO	-8.75 -6.50 -4.50 -3.50 3.50 4.50 6.50 7.61
PARZIALI PROGETTO	2.25 2.00 1.00 3.50 3.50 1.00 2.00 1.11
QUOTE PROGETTO	25.00 26.50 26.43 26.45 26.54 26.45 26.43 26.50 25.76
QUOTE SOTTOFONDO	25.00 26.50 25.90 25.92 26.01 25.92 25.90 26.50 25.76

SV01_A
Sez. 21
Progr.: 0+400.00
Scala : 1:200
Q.Rif. : 20.00

Materiali – Progr.0+400.00		
Materiale	Area (m²)	Vol. (m³)
Rilevato	0.00	77.94
Scavo	11.97	79.83
Scotico	0.00	21.80

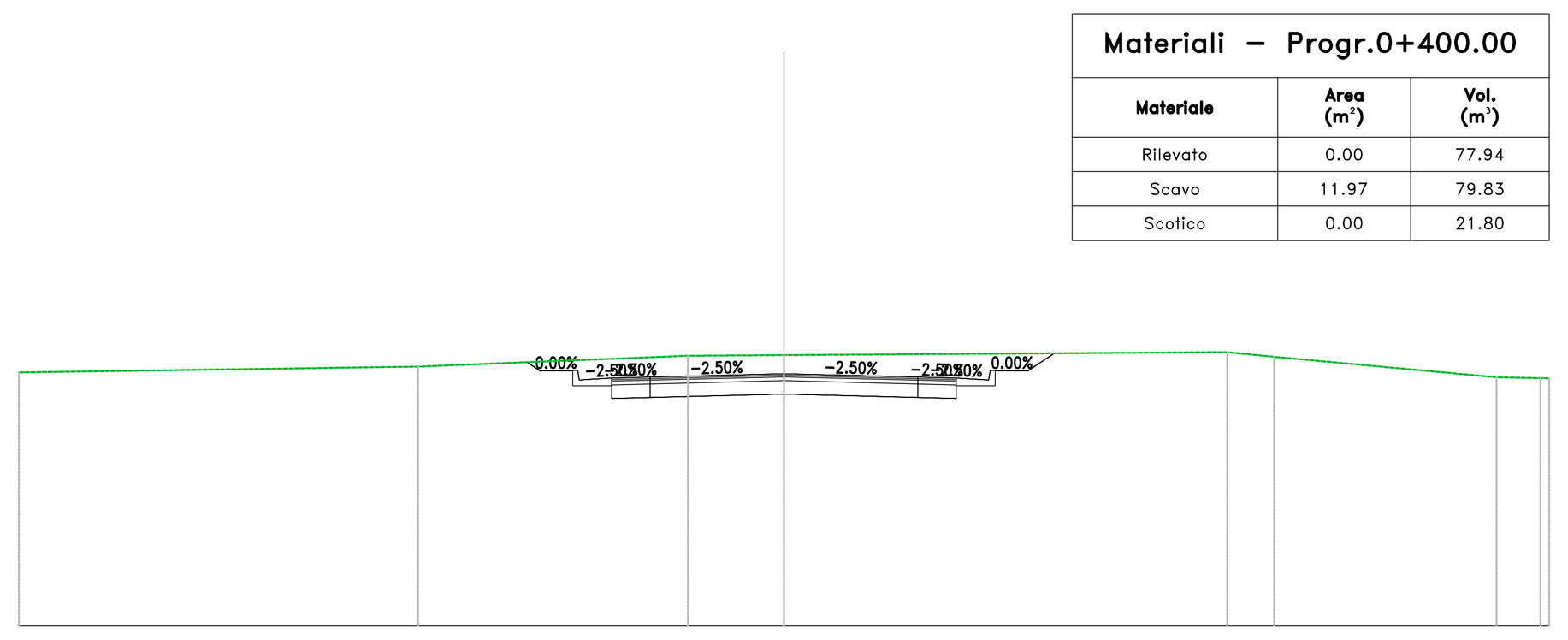

PROGRESSIVE TERRENO	-20.00 -9.57 -2.51 0.00 11.59 12.14 12.81 13.60 18.63 19.77 20.00
PARZIALI TERRENO	10.43 7.05 2.51 11.59 5.02 1.14
QUOTE TERRENO	26.63 26.78 27.06 27.08 27.16 27.10 27.04 26.96 26.50 [illegible]
PROGRESSIVE PROGETTO	-6.72 -6.39 -5.35 -4.50 -3.50 0.00 3.50 4.50 5.35 6.39 7.07
PARZIALI PROGETTO	0.32 0.87 0.84 0.85 1.00 3.50 3.50 1.00 0.85 0.84 0.87 0.68
QUOTE PROGETTO	26.89 26.88 26.43 26.48 26.50 26.59 26.50 26.48 26.43 26.68 27.13
QUOTE SOTTOFONDO	26.89 26.87 26.28 25.95 25.97 26.06 25.97 25.95 26.28 26.67 27.13

SV01_A
Sez. 22
Progr.: 0+420.00
Scala : 1:200
Q.Rif. : 20.00

Materiali – Progr.0+420.00		
Materiale	Area (m²)	Vol. (m³)
Rilevato	0.00	0.00
Scavo	12.80	247.65
Scotico	0.00	0.00

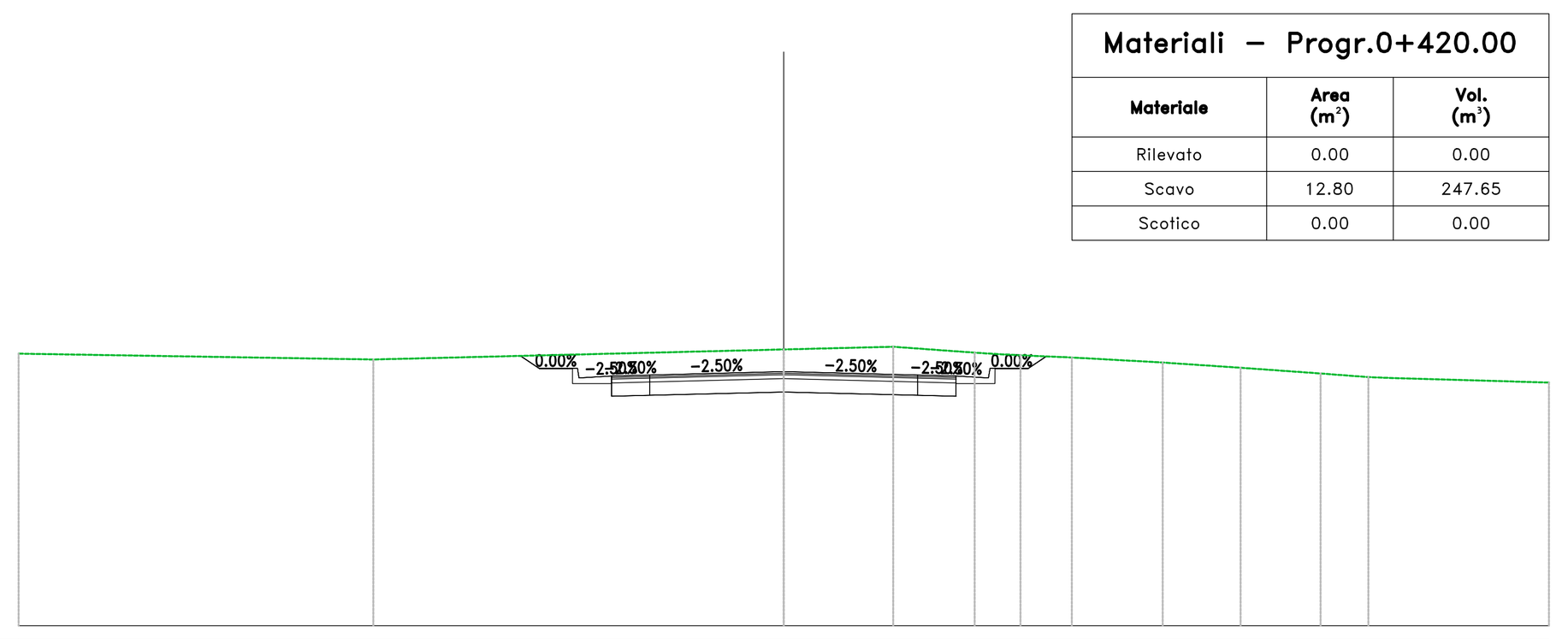

PROGRESSIVE TERRENO	-20.00 -10.73 0.00 2.86 4.99 5.67 6.19 6.74 7.53 9.91 11.94 14.03 15.28 15.80 20.00
PARZIALI TERRENO	9.27 10.73 2.86 2.13 2.38 2.04 2.09 1.25 0.52 4.20
QUOTE TERRENO	27.11 26.96 27.22 27.29 27.14 27.10 27.07 27.05 27.01 26.88 26.74 26.60 26.50 26.48 26.36
PROGRESSIVE PROGETTO	-6.88 -6.39 -5.35 -4.50 -3.50 0.00 3.50 4.50 5.35 6.39 6.86
PARZIALI PROGETTO	0.49 0.87 0.04 0.85 1.00 3.50 3.50 1.00 0.85 0.04 0.87 0.47
QUOTE PROGETTO	27.06 26.73 26.48 26.53 26.55 26.64 26.55 26.53 26.48 26.73 27.04
QUOTE SOTTOFONDO	27.06 26.72 26.33 26.00 26.02 26.11 26.02 26.00 26.33 26.72 27.04

SV01_A
Sez. 23
Progr.: 0+440.00
Scala : 1:200
Q.Rif. : 20.00

Materiali – Progr.0+440.00		
Materiale	Area (m²)	Vol. (m³)
Rilevato	2.05	13.64
Scavo	2.37	137.76
Scotico	2.92	19.47

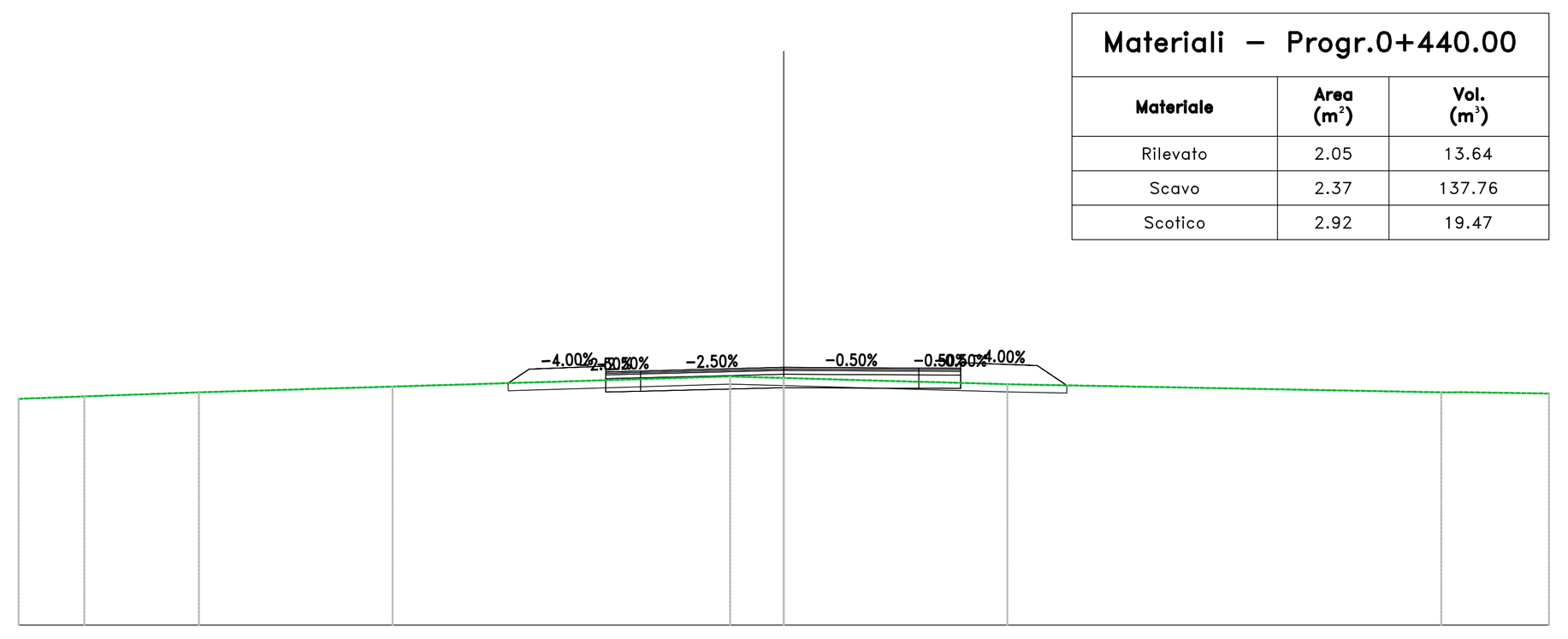

PROGRESSIVE TERRENO	-20.00 -18.82 -18.28 -15.29 -10.22 -1.40 0.00 5.84 17.19 17.76 20.00
PARZIALI TERRENO	0.92 2.99 5.06 8.82 1.40 5.84 11.34 0.57 2.24
QUOTE TERRENO	25.91 25.96 25.98 26.08 26.24 26.50 26.46 26.30 26.08 26.09 26.05
PROGRESSIVE PROGETTO	-7.20 -6.65 -4.65 -3.74 0.00 3.53 4.62 6.62 7.40
PARZIALI PROGETTO	0.55 2.00 0.91 3.74 3.53 1.09 2.00 0.78
QUOTE PROGETTO	26.33 26.69 26.62 26.64 26.74 26.72 26.71 26.78 26.27
QUOTE SOTTOFONDO	26.33 26.69 26.09 26.11 26.21 26.19 26.18 26.78 26.27

SV01_A
Sez. 24
Progr.: 0+460.00
Scala : 1:200
Q.Rif. : 20.00

Materiali – Progr.0+460.00		
Materiale	Area (m²)	Vol. (m³)
Rilevato	7.16	86.92
Scavo	0.00	15.77
Scotico	3.19	61.11

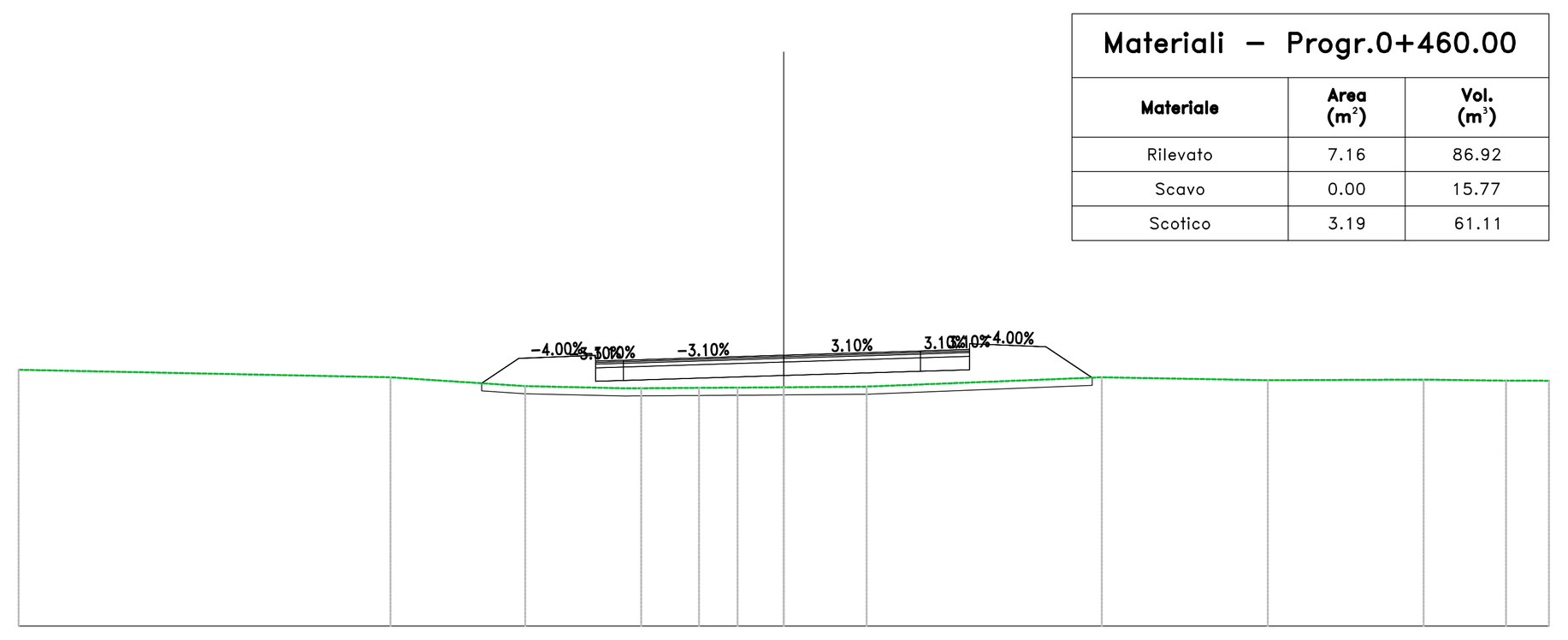

PROGRESSIVE TERRENO	-20.00 -10.28 -6.76 -3.73 -2.46 -1.84 -1.21 -0.54 0.00 2.16 8.31 12.65 16.73 18.88 19.68 20.00
PARZIALI TERRENO	9.72 3.52 2.64 0.79 2.16 6.15 4.34 4.07 2.15 0.80
QUOTE TERRENO	26.70 26.50 26.27 26.21 26.22 26.23 26.23 26.23 26.24 26.26 26.50 26.42 26.44 26.41 26.41 26.41
PROGRESSIVE PROGETTO	-7.90 -6.92 -4.92 -4.19 0.00 3.57 4.85 6.85 8.07
PARZIALI PROGETTO	0.98 2.00 0.73 4.19 3.57 1.28 2.00 1.21
QUOTE PROGETTO	26.34 26.99 26.92 26.95 27.08 27.19 27.23 27.30 26.49
QUOTE SOTTOFONDO	26.34 26.99 26.39 26.42 26.55 26.66 26.70 27.30 26.49

SV01_A
Sez. 25
Progr.: 0+480.00
Scala : 1:200
Q.Rif. : 20.00

Materiali – Progr.0+480.00		
Materiale	Area (m²)	Vol. (m³)
Rilevato	14.10	208.76
Scavo	0.00	0.00
Scotico	3.53	67.19

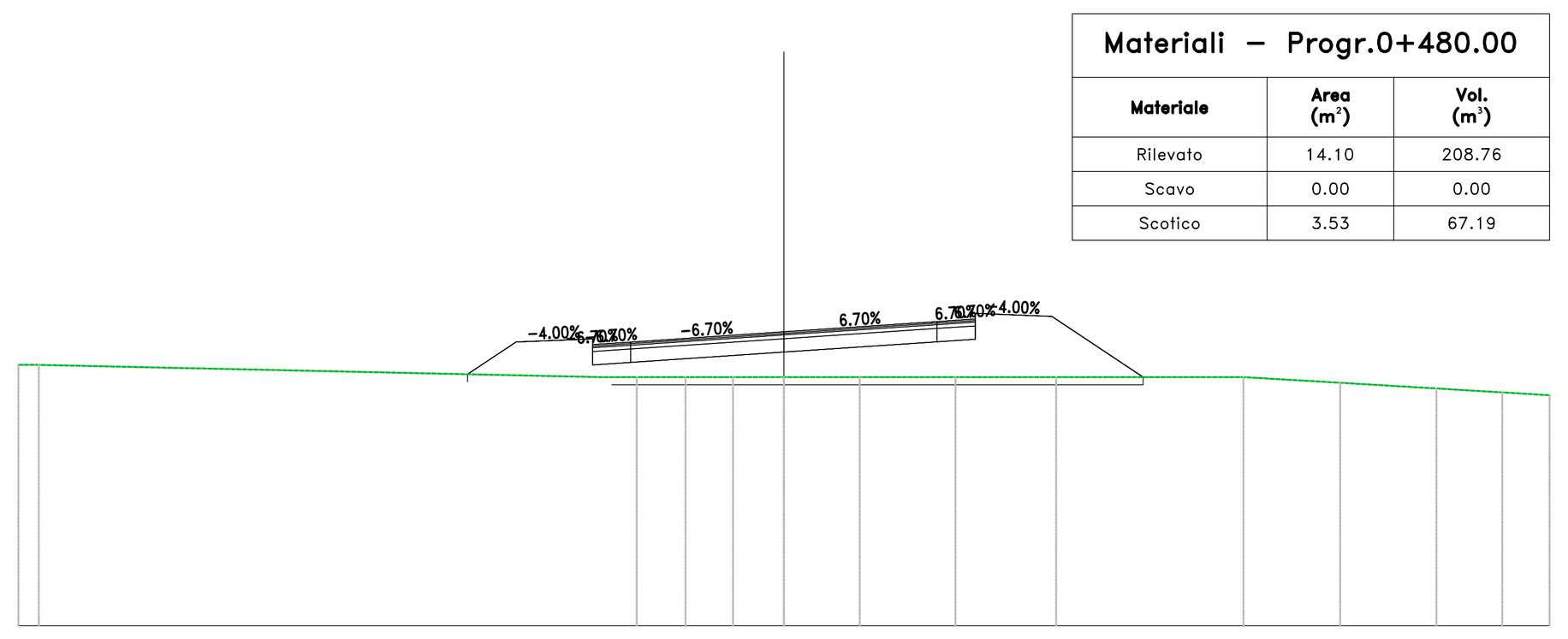

PROGRESSIVE TERRENO	-20.00 -19.47 -4.81 -4.17 -3.45 -2.93 -2.21 -1.33 -0.52 0.00 0.79 1.98 4.48 7.11 12.00 14.53 17.04 18.76 19.66 20.00
PARZIALI TERRENO	14.65 1.19 2.01 2.63 4.67 2.53 2.51 1.72 0.62
QUOTE TERRENO	26.82 26.82 26.50 26.50 26.50 26.50 26.50 26.50 26.50 26.50 26.50 26.50 26.50 26.50 26.50 26.35 26.20 26.10 26.05 26.03
PROGRESSIVE PROGETTO	-8.27 -7.00 -5.00 -4.00 0.00 4.00 5.00 7.00 9.38
PARZIALI PROGETTO	1.26 2.00 1.00 4.00 4.00 1.00 2.00 2.38
QUOTE PROGETTO	26.58 27.42 27.35 27.42 27.68 27.95 28.02 28.09 26.50
QUOTE SOTTOFONDO	26.58 27.42 26.82 26.89 27.15 27.42 27.49 28.09 26.50

SV01_A
Sez. 26
Progr.: 0+500.00
Scala : 1:200
Q.Rif. : 20.00

Materiali – Progr.0+500.00		
Materiale	Area (m²)	Vol. (m³)
Rilevato	37.54	497.63
Scavo	0.00	0.00
Scotico	4.27	77.89

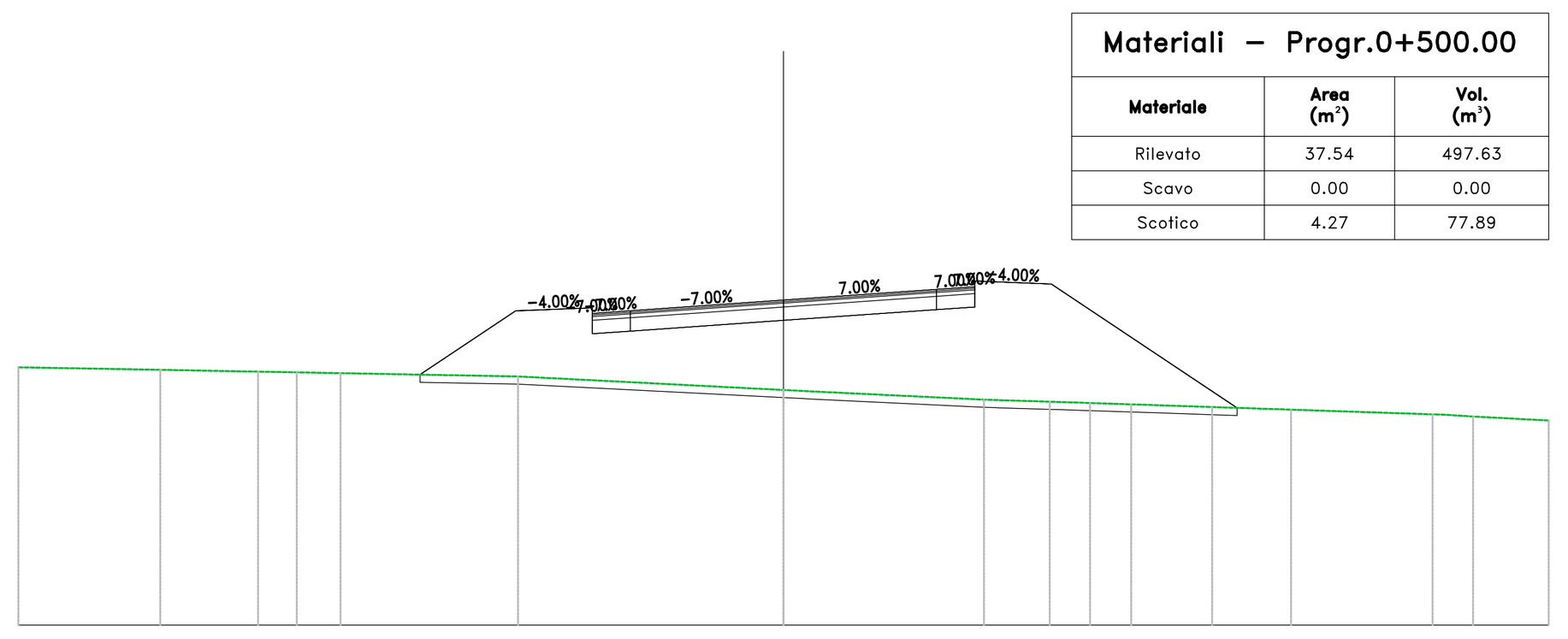

PROGRESSIVE TERRENO	-20.00 -16.29 -14.41 -13.24 -12.72 -12.17 -11.58 -6.94 0.00 0.51 5.24 6.96 7.52 8.32 9.09 9.89 11.21 13.27 16.97 18.02 20.00
PARZIALI TERRENO	3.71 1.58 0.68 4.64 6.94 0.51 4.54 1.39 0.80 1.31 2.06 3.70 0.76 1.98
QUOTE TERRENO	26.74 26.67 26.64 26.62 26.61 26.60 26.59 26.50 26.15 26.12 25.89 25.84 25.82 25.80 25.77 25.74 25.70 25.63 25.51 25.45 25.35
PROGRESSIVE PROGETTO	-9.50 -7.00 -5.00 -4.00 0.00 4.00 5.00 7.00 11.85
PARZIALI PROGETTO	2.50 2.00 1.00 4.00 4.00 1.00 2.00 4.85
QUOTE PROGETTO	26.55 28.22 28.15 28.22 28.50 28.78 28.85 28.92 25.68
QUOTE SOTTOFONDO	26.55 28.21 27.62 27.69 27.97 28.25 28.32 28.91 25.68

SV01_A
Sez. 27
Progr.: 0+520.00
Scala : 1:200
Q.Rif. : 20.00

Materiali – Progr.0+520.00		
Materiale	Area (m²)	Vol. (m³)
Rilevato	61.57	981.25
Scavo	0.00	0.00
Scotico	4.88	91.45

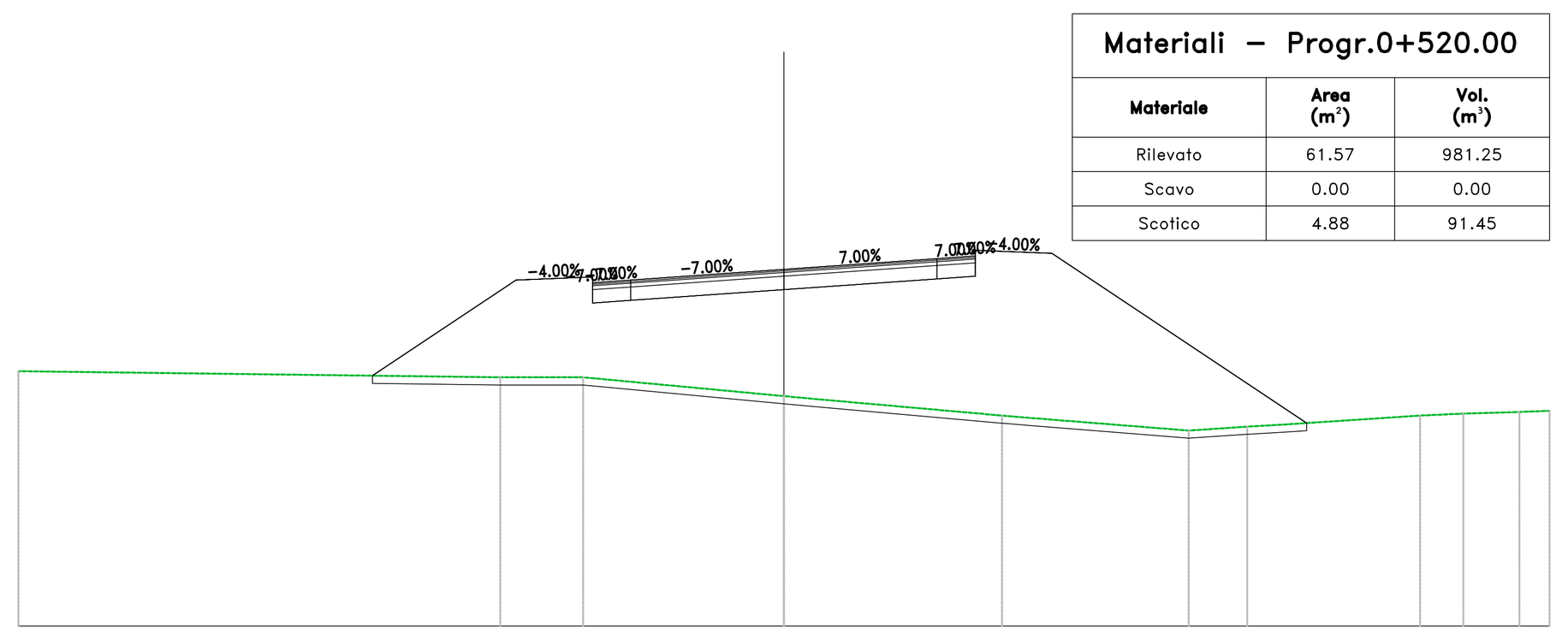

PROGRESSIVE TERRENO	-20.00 -7.41 -6.05 -5.25 0.00 0.74 5.70 6.37 10.58 12.10 12.65 16.62 17.75 19.21 20.00
PARZIALI TERRENO	12.59 1.35 0.65 5.25 0.74 4.96 0.55 4.20 1.53 3.55 1.13 1.47 0.79
QUOTE TERRENO	26.66 26.50 26.50 26.50 26.01 25.94 25.50 25.44 25.11 25.21 25.24 25.50 25.55 25.59 25.62
PROGRESSIVE PROGETTO	-10.75 -7.00 -5.00 -4.00 0.00 4.00 5.00 7.00 13.66
PARZIALI PROGETTO	3.75 2.00 1.00 4.00 4.00 1.00 2.00 6.66
QUOTE PROGETTO	26.54 29.04 28.97 29.04 29.32 29.60 29.67 29.74 25.30
QUOTE SOTTOFONDO	26.54 29.04 28.44 28.51 28.79 29.07 29.14 29.74 25.30

anas
GRUPPO FS ITALIANE
Direzione Progettazione e Realizzazione Lavori

S.S. n.626 della "Valle del Salso"

Lotti 7° e 8° e completamento della Tangenziale di Gela

Itinerario Gela – Agrigento – Castelvetrano

PROGETTO DEFINITIVO — COD. PA83

PROGETTAZIONE: ANAS - DIREZIONE PROGETTAZIONE E REALIZZAZIONE LAVORI

PROGETTISTA:
Responsabile Integrazioni specialistiche Dott. Ing. Giovanni Piazza
Responsabile Tracciato stradale Dott. Ing. Massimo Capasso
Responsabile Strutture Dott. Ing. Giovanni Piazza
Responsabile Idraulica, Geotecnica e Impianti Dott. Ing. Sergio Di Maio
Responsabile Ambiente e SIA Dott. Ing. Francesco Ventura

GEOLOGO:
Geol. Enrico Curcuruto

COORDINATORE SICUREZZA IN FASE DI PROGETTAZIONE:
Dott. ing. Sergio Di Maio

VISTO: IL RESPONSABILE DEL PROCEDIMENTO
Dott. Ing. Maria Coppola

GRUPPO DI PROGETTAZIONE
LOTTI ingegneria — VIA INGEGNERIA — SERING INGEGNERIA — vdp — BRENG BRIDGE ENGINEERING

PROGETTO STRADALE
SVINCOLO N.1 (ZONA PIP)
SEZIONI TRASVERSALI
TAV 03

Dott. Ing. GIOVANNI PIAZZA — ORDINE INGEGNERI ROMA n. A-27296

CODICE PROGETTO			NOME FILE	REVISIONE	SCALA:
PROGETTO	LIV. PROG.	ANNO	PA83_V01PS01TRASZ01_08_A		
DPPA0083	D	19	CODICE ELAB. V01PS01TRASZ03	A	1:200

REV.	DESCRIZIONE	DATA	REDATTO	VERIFICATO	APPROVATO
D		-	-	-	-
C		-	-	-	-
B		-	-	-	-
A	EMISSIONE	FEB 2020	M.TOSI	M.CAPASSO	G.PIAZZA