SV03_B
Sez. 1
Progr.: 0+006.00
Scala : 1:200
Q.Rif. : 20.00

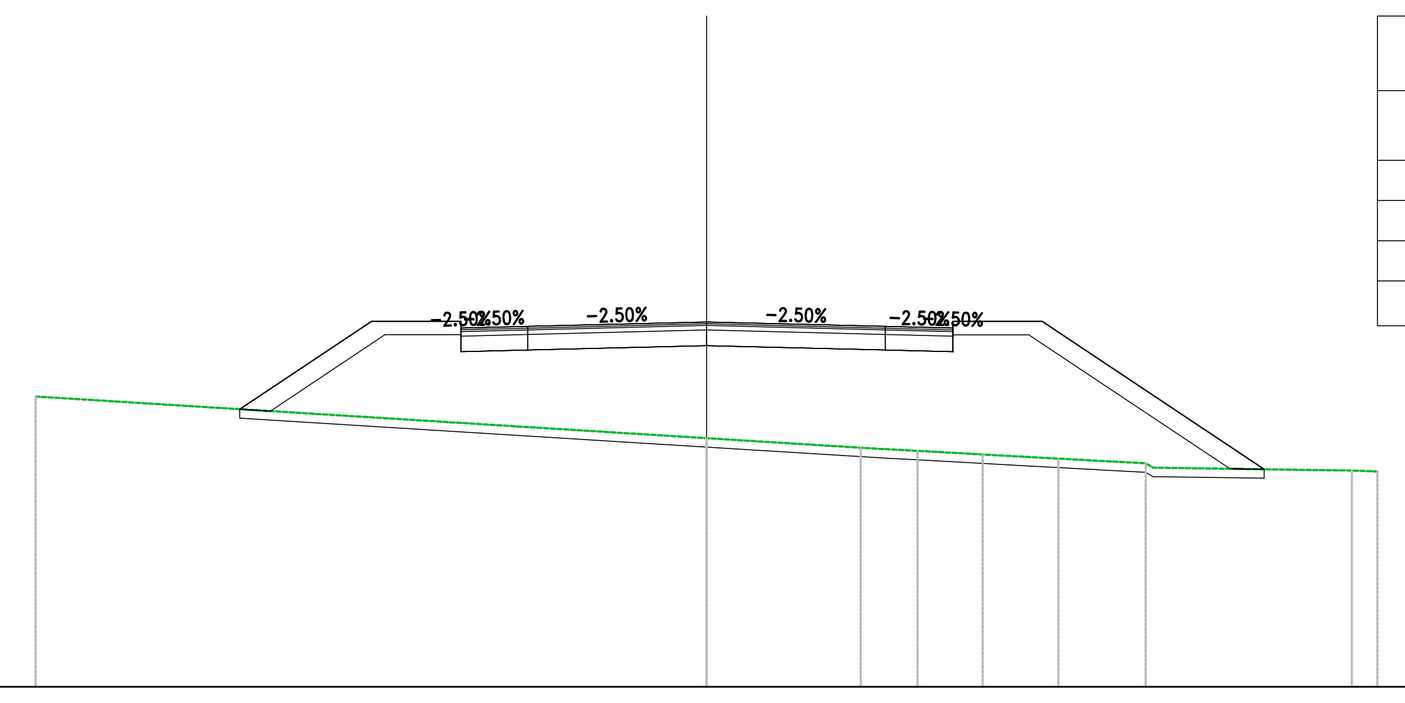

Materiali – Progr.0+006.00	Area (m²)	Vol. (m³)
Rilevato	38.42	0.00
Scavo	0.00	0.00
Scotico	4.57	0.00
Terreno vegetale	4.85	0.00

PROGRESSIVE TERRENO	-15.00 0.00 3.45 4.06 4.72 5.42 6.17 6.99 7.87 8.59 9.82 14.43 15.00
PARZIALI TERRENO	15.00 3.45 0.61 0.66 0.70 0.75 0.81 0.88 0.97 4.44 0.57
QUOTE TERRENO	26.49 25.56 25.35 25.31 25.28 25.24 25.20 25.15 25.10 25.06 25.00 24.84 24.82
PROGRESSIVE PROGETTO	-10.44 -8.13 -7.49 -5.93 -5.49 -4.32 -4.00 -3.13 0.87 4.00 4.32 5.51 5.94 7.51 8.56 12.47
PARZIALI PROGETTO	2.30 0.64 1.57 0.43 1.17 0.32 0.87 3.13 0.87 3.13 0.32 1.19 0.43 1.57 1.05 3.91
QUOTE PROGETTO	26.21 27.75 28.17 28.17 28.02 28.05 28.08 28.08 28.16 28.14 28.06 28.05 28.02 28.17 28.17 27.47 24.86
QUOTE SOTTOFONDO	26.21 26.17 27.50 27.87 27.87 27.49 27.53 27.55 27.55 27.63 27.61 27.53 27.52 27.49 27.87 27.87 27.24 24.88 24.86

SV03_B
Sez. 2
Progr.: 0+020.00
Scala : 1:200
Q.Rif. : 20.00

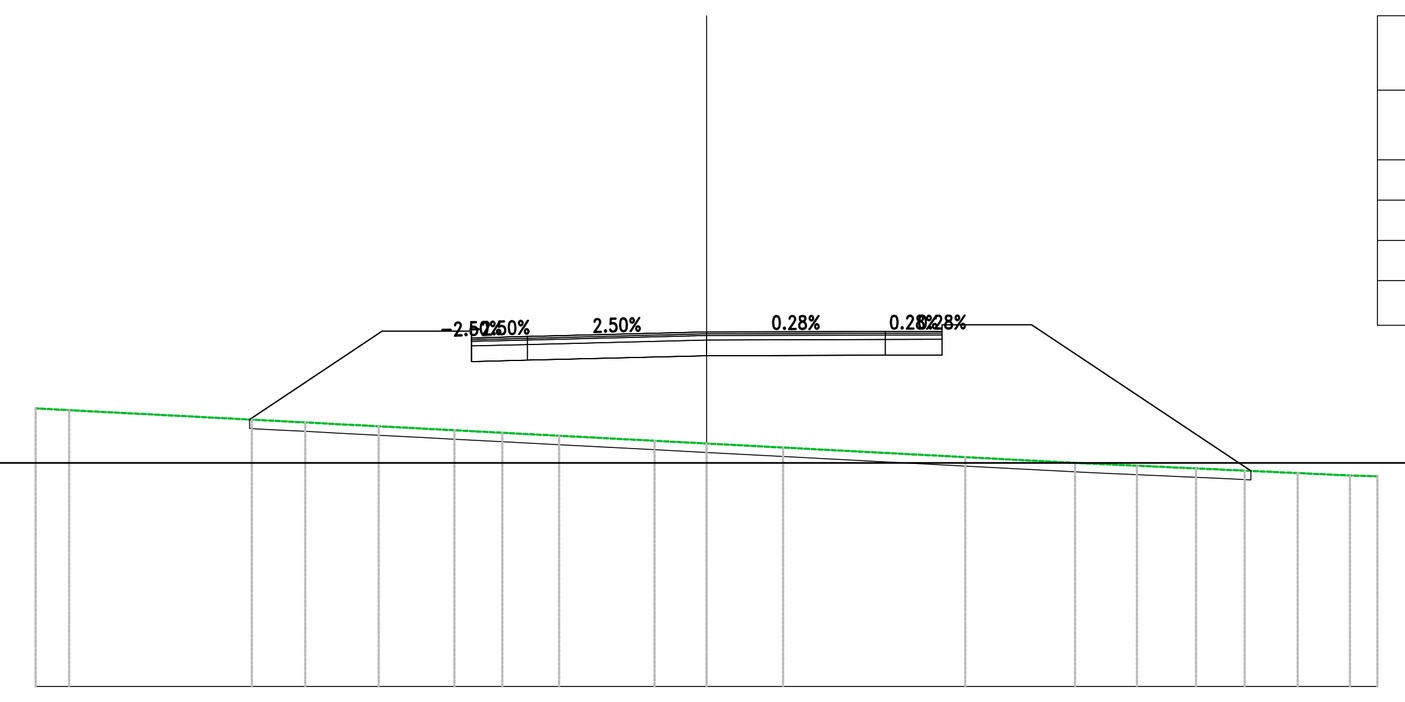

Materiali – Progr.0+020.00	Area (m²)	Vol. (m³)
Rilevato	36.51	525.87
Scavo	0.00	0.01
Scotico	4.48	63.50
Terreno vegetale	0.00	34.11

PROGRESSIVE TERRENO	-15.00 -14.25 -10.17 -9.61 -8.97 -8.22 -7.33 -6.26 -5.64 -4.57 -3.30 -1.16 0.00 1.71 5.78 8.24 9.11 9.62 10.21 10.95 11.69 12.36 12.95 13.48 14.18 15.00
PARZIALI TERRENO	0.75 3.60 0.56 0.64 0.75 0.89 1.07 0.62 1.07 1.27 2.14 1.16 1.71 4.07 2.46 0.55 0.51 0.61
QUOTE TERRENO	26.22 26.18 25.97 25.94 25.90 25.87 25.82 25.76 25.73 25.67 25.61 25.50 25.43 25.34 25.13 25.00 24.96 24.94 24.91 24.88 24.84 24.81 24.79 24.76 24.73 24.70
PROGRESSIVE PROGETTO	-10.22 -7.25 -5.25 -4.00 4.00 5.26 7.26 12.17
PARZIALI PROGETTO	2.96 2.00 1.25 4.00 4.00 1.27 2.00 4.91
QUOTE PROGETTO	25.97 27.95 27.80 27.83 27.93 27.94 27.94 28.09 24.82
QUOTE SOTTOFONDO	25.97 25.93 27.65 27.27 27.30 27.40 27.41 27.41 27.79 24.86 24.85 24.82

SV03_B
Sez. 3
Progr.: 0+040.00
Scala : 1:200
Q.Rif. : 20.00

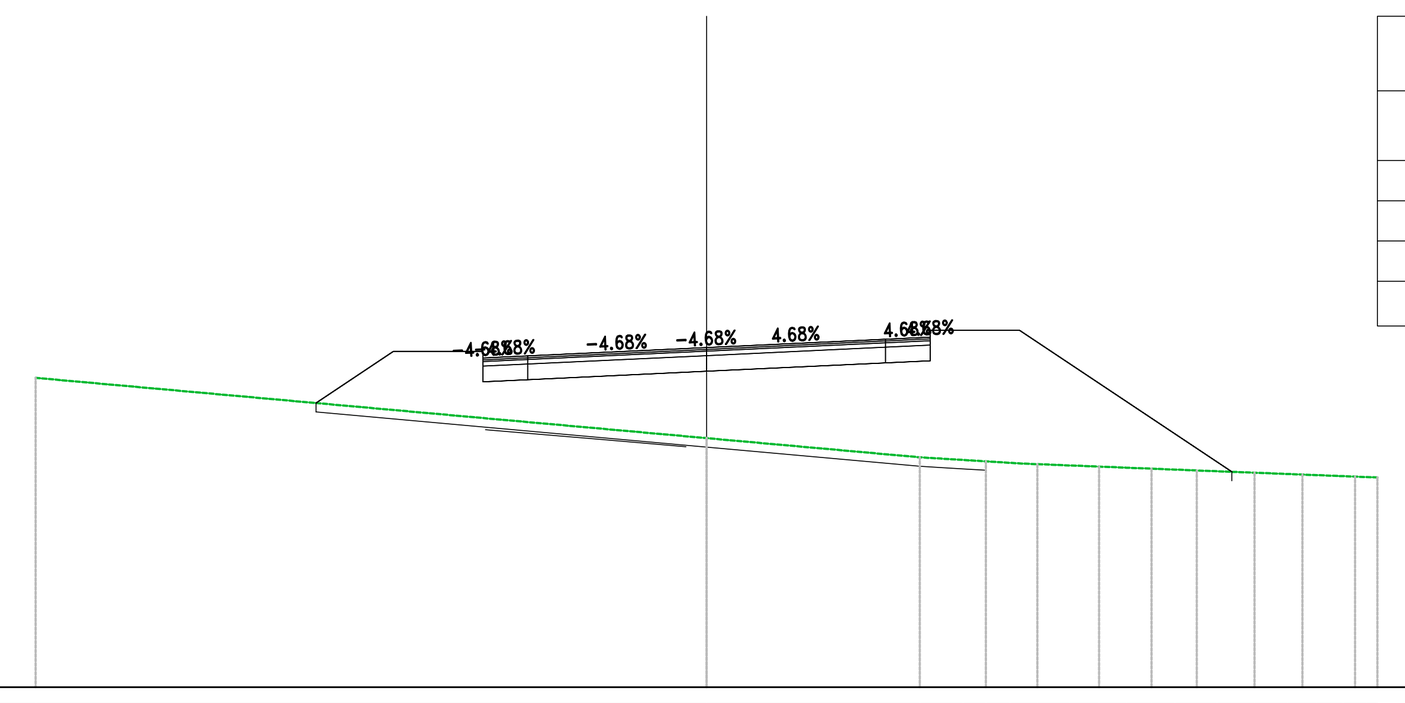

Materiali – Progr.0+040.00	Area (m²)	Vol. (m³)
Rilevato	27.64	650.68
Scavo	0.00	0.00
Scotico	4.10	86.59
Terreno vegetale	0.00	0.00

PROGRESSIVE TERRENO	-15.00 0.00 4.77 5.73 6.24 6.79 7.40 8.12 8.78 9.39 9.95 10.47 11.42 12.25 12.99 13.64 14.23 14.76 15.00
PARZIALI TERRENO	15.00 4.77 0.52 0.54 0.72 0.66 0.61 0.56 0.52
QUOTE TERRENO	26.92 25.57 25.14 25.08 25.05 25.02 24.99 24.96 24.93 24.91 24.89 24.86 24.83 24.79 24.77 24.74 24.72 24.70 24.69
PROGRESSIVE PROGETTO	-8.73 -7.00 -5.00 -4.00 0.00 4.00 5.00 7.00 11.74
PARZIALI PROGETTO	1.73 2.00 1.00 4.00 4.00 1.00 2.00 4.74
QUOTE PROGETTO	26.35 27.51 27.36 27.41 27.59 27.78 27.83 27.98 24.81
QUOTE SOTTOFONDO	26.35 26.29 27.21 26.83 26.88 27.06 27.25 27.30 27.68 24.85 24.83 24.81

SV03_B
Sez. 4
Progr.: 0+060.00
Scala : 1:200
Q.Rif. : 20.00

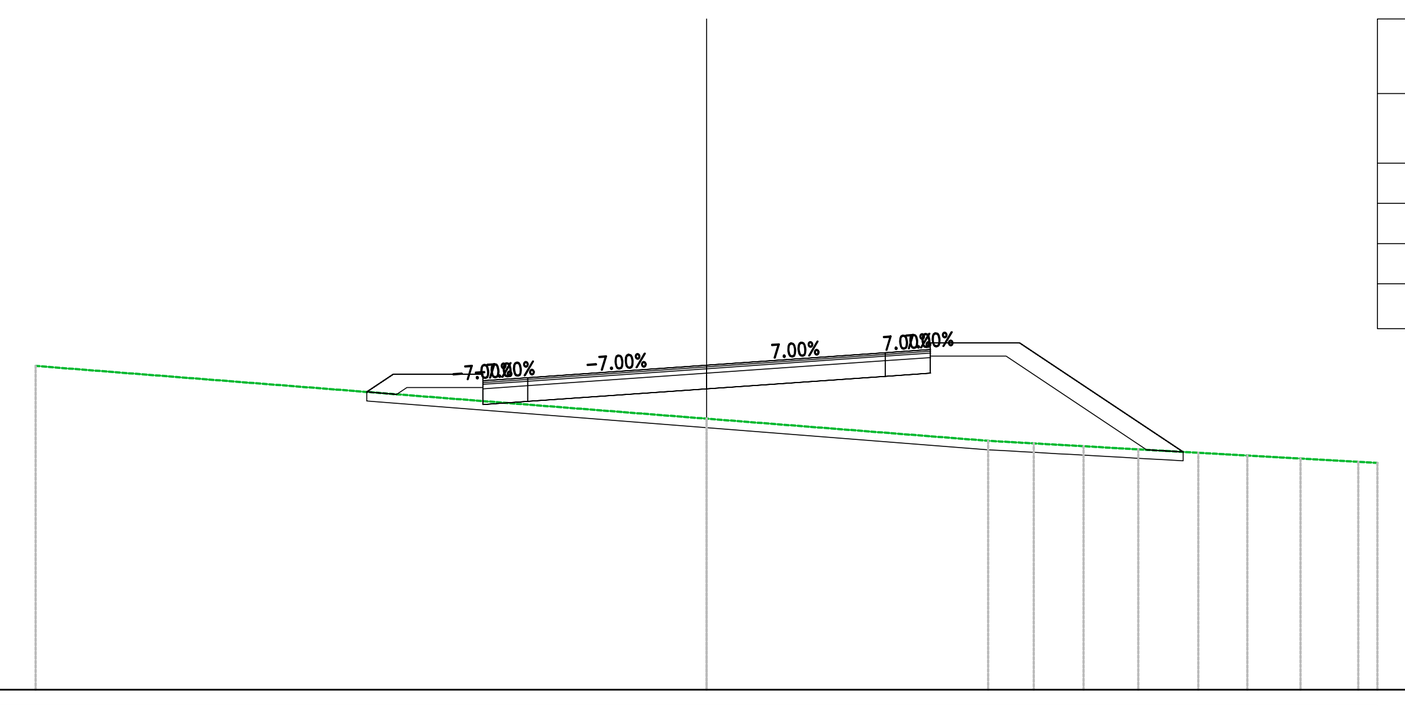

Materiali – Progr.0+060.00	Area (m²)	Vol. (m³)
Rilevato	13.27	426.16
Scavo	0.02	0.18
Scotico	3.65	79.16
Terreno vegetale	3.02	32.04

PROGRESSIVE TERRENO	-15.00 0.00 6.30 7.06 7.59 8.14 8.73 9.34 9.98 10.65 11.35 12.09 12.88 13.70 14.57 15.00
PARZIALI TERRENO	15.00 6.30
QUOTE TERRENO	27.24 26.06 25.57 25.52 25.49 25.46 25.43 25.39 25.36 25.32 25.28 25.24 25.19 25.15 25.10 25.07
PROGRESSIVE PROGETTO	-7.60 -7.00 -5.00 -4.00 0.00 4.00 5.00 7.00 10.66
PARZIALI PROGETTO	0.60 2.00 1.00 4.00 4.00 1.00 2.00 3.66
QUOTE PROGETTO	26.66 27.06 26.91 26.98 27.26 27.54 27.61 27.76 25.32
QUOTE SOTTOFONDO	26.66 26.76 26.38 26.45 26.73 27.01 27.08 27.46 25.37 25.34 25.32

SV03_B
Sez. 5
Progr.: 0+080.00
Scala : 1:200
Q.Rif. : 20.00

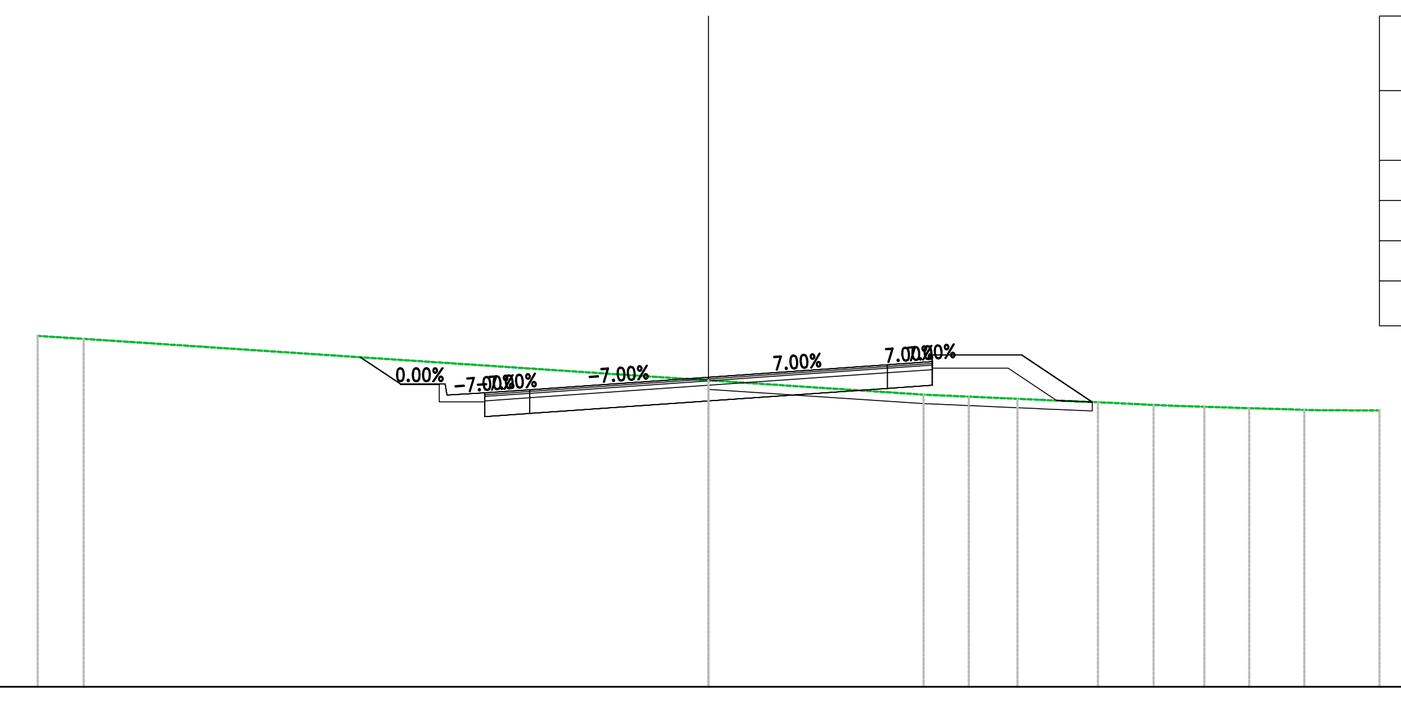

Materiali – Progr.0+080.00	Area (m²)	Vol. (m³)
Rilevato	1.63	158.37
Scavo	6.34	60.49
Scotico	1.72	55.67
Terreno vegetale	1.22	45.66

PROGRESSIVE TERRENO	-15.00 -13.97 0.00 4.81 5.35 5.90 6.42 7.01 7.55 8.71 9.95 10.47 11.09 11.71 12.26 12.83 13.38 15.00
PARZIALI TERRENO	1.03 13.97 4.81 0.92 1.25 1.41
QUOTE TERRENO	27.85 27.78 26.85 26.54 26.51 26.49 26.46 26.44 26.41 26.37 26.31 26.28 26.26 26.24 26.23 26.21 26.19 26.18
PROGRESSIVE PROGETTO	-7.79 -6.89 -5.85 -5.00 -4.00 0.00 4.00 5.00 7.00 8.58
PARZIALI PROGETTO	0.90 0.87 0.04 0.85 1.00 4.00 4.00 1.00 2.00 1.58
QUOTE PROGETTO	27.37 26.77 26.52 26.57 26.64 26.92 27.20 27.27 27.42 26.37
QUOTE SOTTOFONDO	27.37 26.76 26.37 26.04 26.11 26.39 26.67 26.74 27.12 26.40 26.37

SV03_B
Sez. 6
Progr.: 0+100.00
Scala : 1:200
Q.Rif. : 20.00

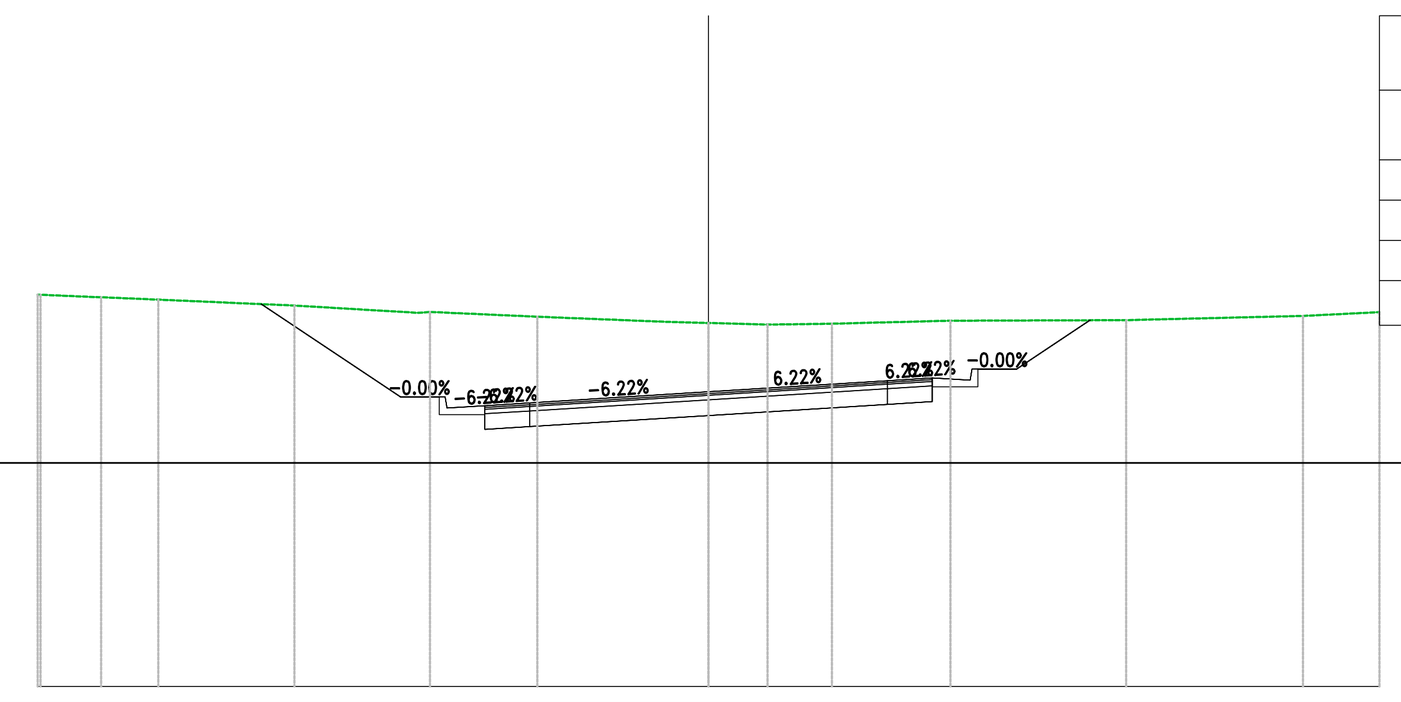

Materiali – Progr.0+100.00	Area (m²)	Vol. (m³)
Rilevato	0.00	17.74
Scavo	31.38	369.16
Scotico	0.00	18.29
Terreno vegetale	0.00	13.48

PROGRESSIVE TERRENO	-15.00 -14.94 -14.02 -13.15 -12.31 -9.26 -6.23 -3.83 -0.93 0.00 1.32 2.14 2.76 5.41 9.34 13.29 15.00
PARZIALI TERRENO	3.04 2.78 2.40 2.90 0.93 1.32 0.82 0.62 2.65 3.93 3.95 1.71
QUOTE TERRENO	28.76 28.72 28.69 28.65 28.52 28.38 28.27 28.15 28.13 28.09 28.10 28.11 28.18 28.19 28.29 28.37
PROGRESSIVE PROGETTO	-10.00 -6.89 -5.85 -5.00 -4.00 0.00 4.00 5.00 5.85 6.89 8.53
PARZIALI PROGETTO	3.11 0.87 0.04 0.85 1.00 4.00 4.00 1.00 0.85 0.04 0.87 1.63
QUOTE PROGETTO	28.55 26.48 26.23 26.28 26.34 26.59 26.84 26.90 26.85 27.10 28.19
QUOTE SOTTOFONDO	28.55 26.47 26.08 25.75 25.81 26.06 26.31 26.37 26.70 27.09 28.19

SV03_B
Sez. 7
Progr.: 0+120.00
Scala : 1:200
Q.Rif. : 20.00

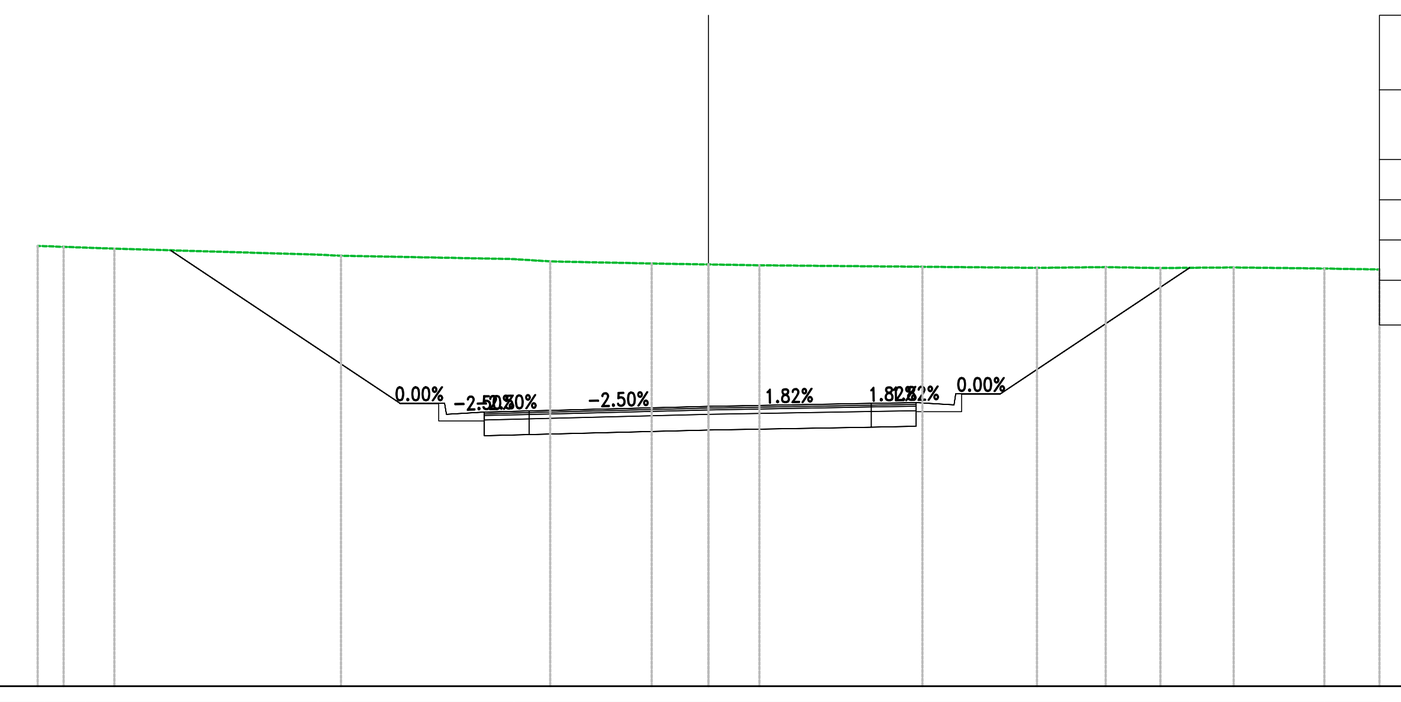

Materiali – Progr.0+120.00	Area (m²)	Vol. (m³)
Rilevato	0.00	0.00
Scavo	62.66	932.64
Scotico	0.00	0.00
Terreno vegetale	0.00	0.00

PROGRESSIVE TERRENO	-15.00 -14.89 -13.93 -13.29 -8.73 -8.22 -4.35 -3.54 -1.27 0.00 1.14 4.78 7.34 8.88 10.10 10.76 11.74 13.77 15.00
PARZIALI TERRENO	4.49 3.78 0.81 2.27 1.27 1.14 3.65 2.56 1.54 1.23 0.65 0.98 2.03 0.76
QUOTE TERRENO	29.84 29.84 29.81 29.78 29.65 29.62 29.55 29.50 29.45 29.43 29.41 29.38 29.35 29.37 29.35 29.36 29.36 29.34 29.32
PROGRESSIVE PROGETTO	-12.03 -6.90 -5.86 -5.01 -4.01 3.64 4.64 5.49 6.53 10.75
PARZIALI PROGETTO	5.12 0.87 0.04 0.85 1.00 4.01 3.64 1.00 0.85 0.04 0.87 4.22
QUOTE PROGETTO	29.75 26.33 26.08 26.13 26.16 26.26 26.32 26.34 26.29 26.54 29.36
QUOTE SOTTOFONDO	29.75 26.32 25.93 25.60 25.63 25.73 25.79 25.81 26.14 26.53 29.36

SV03_B
Sez. 8
Progr.: 0+140.00
Scala : 1:200
Q.Rif. : 20.00

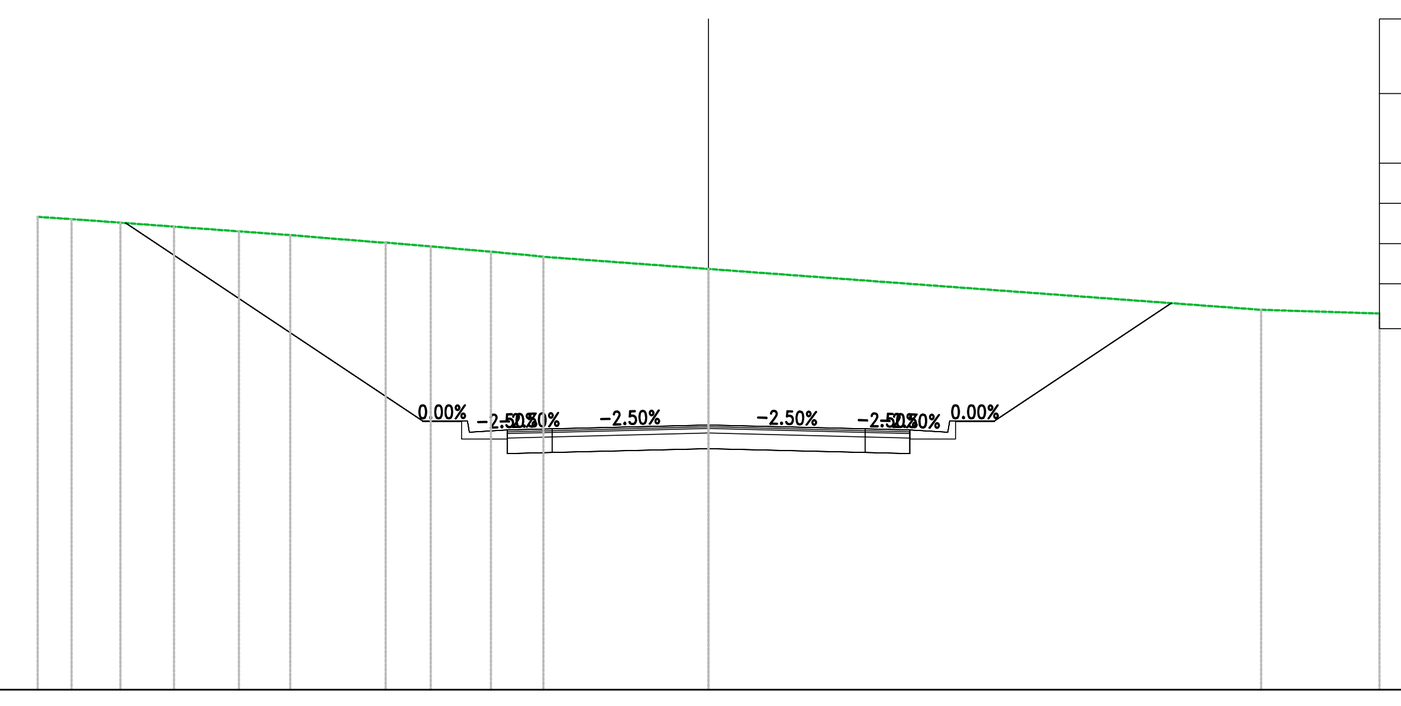

Materiali – Progr.0+140.00	Area (m²)	Vol. (m³)
Rilevato	0.00	0.00
Scavo	69.30	1315.42
Scotico	0.00	0.00
Terreno vegetale	0.00	0.00

PROGRESSIVE TERRENO	-15.00 -14.63 -14.01 -13.51 -12.77 -11.95 -11.02 -10.50 -9.95 -9.35 -7.32 -6.80 -6.21 -5.61 -4.87 -4.23 -3.69 0.00 12.35 15.00
PARZIALI TERRENO	0.52 0.55 0.59 2.04 3.69 12.35 2.65
QUOTE TERRENO	30.57 30.55 30.51 30.47 30.42 30.36 30.29 30.25 30.21 30.17 30.00 29.96 29.91 29.86 29.79 29.74 29.68 29.41 28.50 28.41
PROGRESSIVE PROGETTO	-13.03 -6.39 -5.35 -4.50 -3.50 0.00 3.50 4.50 5.35 6.39 10.35
PARZIALI PROGETTO	6.64 0.87 0.04 0.85 1.00 3.50 3.50 1.00 0.85 0.04 0.87 3.96
QUOTE PROGETTO	30.44 26.01 25.76 25.81 25.83 25.92 25.83 25.81 25.76 26.01 28.65
QUOTE SOTTOFONDO	30.44 26.00 25.61 25.28 25.30 25.39 25.30 25.28 25.61 26.00 28.65

SV03_B
Sez. 9
Progr.: 0+160.00
Scala : 1:200
Q.Rif. : 20.00

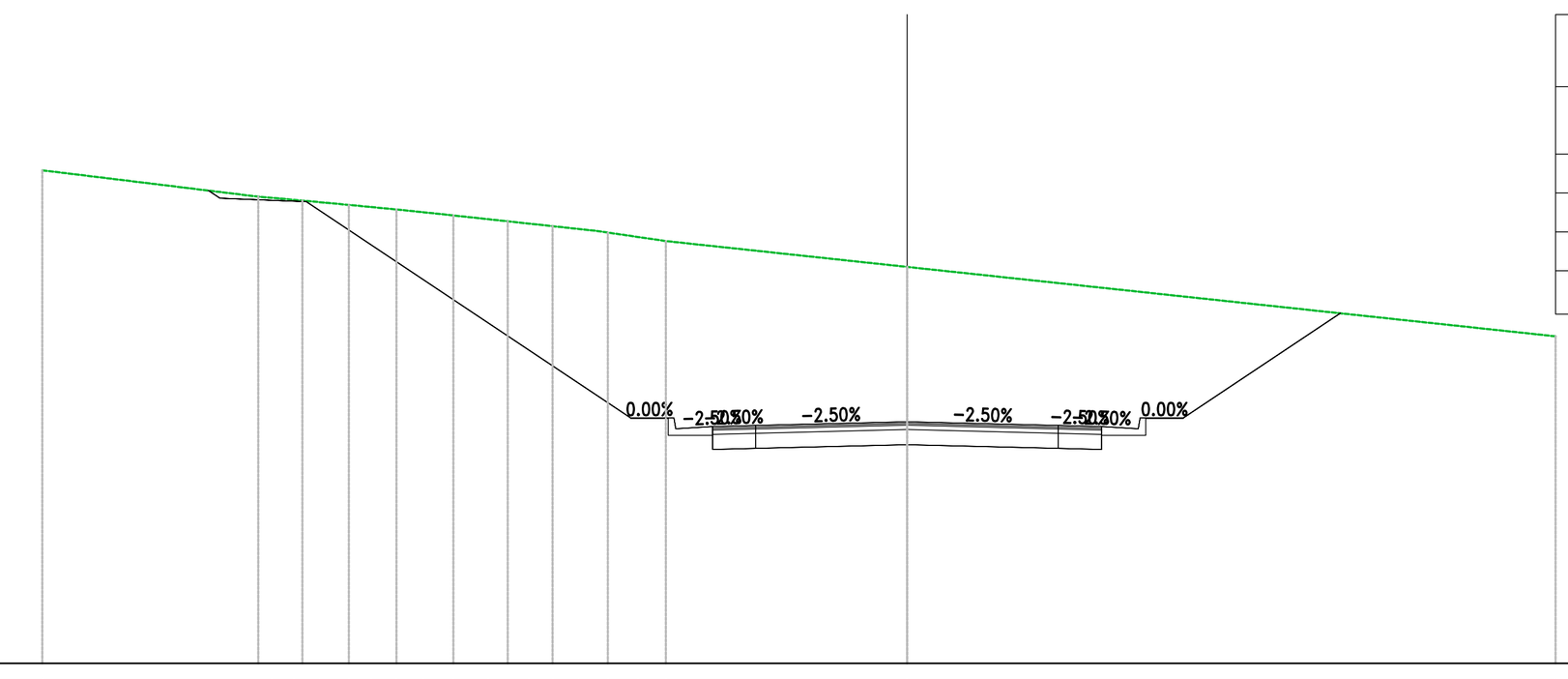

Materiali – Progr.0+160.00	Area (m²)	Vol. (m³)
Rilevato	0.00	0.00
Scavo	72.86	1421.63
Scotico	0.00	0.00
Terreno vegetale	0.00	0.00

PROGRESSIVE TERRENO	-20.00 -14.69 -14.18 -13.59 -12.91 -12.39 -11.81 -11.18 -10.49 -9.69 -8.74 -8.20 -7.60 -6.92 -6.22 -5.58 0.00 15.00
PARZIALI TERRENO	5.00 0.63 0.54 0.60 0.69 0.65 5.58 15.00
QUOTE TERRENO	31.40 30.76 30.72 30.66 30.60 30.55 30.49 30.43 30.36 30.27 30.17 30.11 30.04 29.96 29.86 29.76 29.17 27.56
PROGRESSIVE PROGETTO	-16.16 -15.89 -13.89 -6.39 -5.35 -4.50 -3.50 0.00 3.50 4.50 5.35 6.39 10.02
PARZIALI PROGETTO	0.27 2.00 7.50 0.87 0.04 0.85 1.00 3.50 3.50 1.00 0.85 0.04 0.87 3.63
QUOTE PROGETTO	30.93 30.75 30.67 25.67 25.42 25.47 25.50 25.59 25.50 25.47 25.42 25.67 28.09
QUOTE SOTTOFONDO	30.93 30.75 30.67 25.66 25.27 24.94 24.97 25.06 24.97 24.94 25.27 25.66 28.09

SV03_B
Sez. 10
Progr.: 0+180.00
Scala : 1:200
Q.Rif. : 20.00

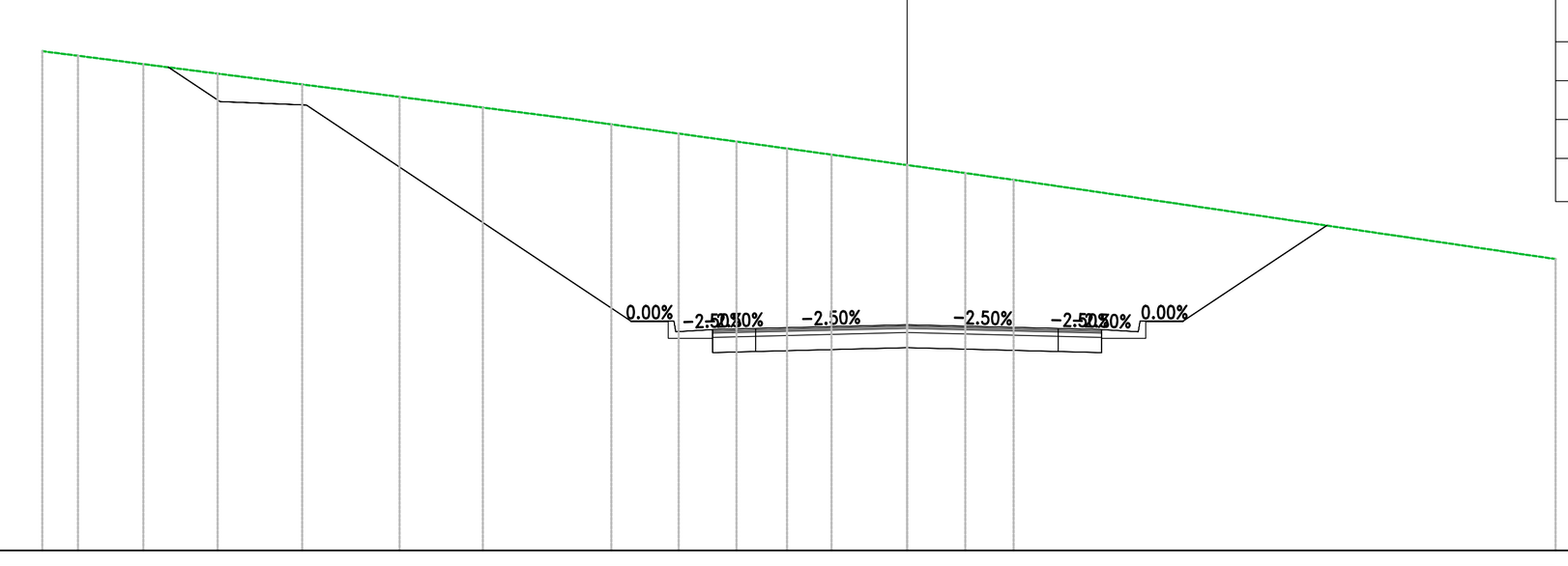

Materiali – Progr.0+180.00	Area (m²)	Vol. (m³)
Rilevato	0.00	0.00
Scavo	77.59	1504.50
Scotico	0.00	0.00
Terreno vegetale	0.00	0.00

PROGRESSIVE TERRENO	-20.00 -19.18 -17.66 -15.95 -13.99 -11.74 -9.81 -7.72 -6.84 -5.28 -3.94 -2.77 -1.75 -0.84 0.00 0.70 1.35 1.94 2.47 3.17 15.00
PARZIALI TERRENO	0.82 1.51 1.72 1.96 2.25 1.93 1.98 0.88 1.56 1.34 1.17 1.03 0.91 0.81 0.70 0.65 0.53 11.62
QUOTE TERRENO	31.56 31.45 31.26 31.04 30.79 30.50 30.25 29.99 29.87 29.65 29.47 29.31 29.16 29.04 28.92 28.83 28.74 28.65 28.58 28.48 26.75
PROGRESSIVE PROGETTO	-17.08 -15.89 -13.89 -6.39 -5.35 -4.50 -3.50 0.00 3.50 4.50 5.35 6.39 9.71
PARZIALI PROGETTO	1.19 2.00 7.50 0.87 0.04 0.85 1.00 3.50 3.50 1.00 0.85 0.04 0.87 3.32
QUOTE PROGETTO	31.19 30.39 30.31 25.31 25.06 25.11 25.14 25.22 25.14 25.11 25.06 25.31 27.52
QUOTE SOTTOFONDO	31.19 30.39 30.31 25.30 24.91 24.58 24.61 24.69 24.61 24.58 24.91 25.30 27.52

SV03_B
Sez. 11
Progr.: 0+200.00
Scala : 1:200
Q.Rif. : 20.00

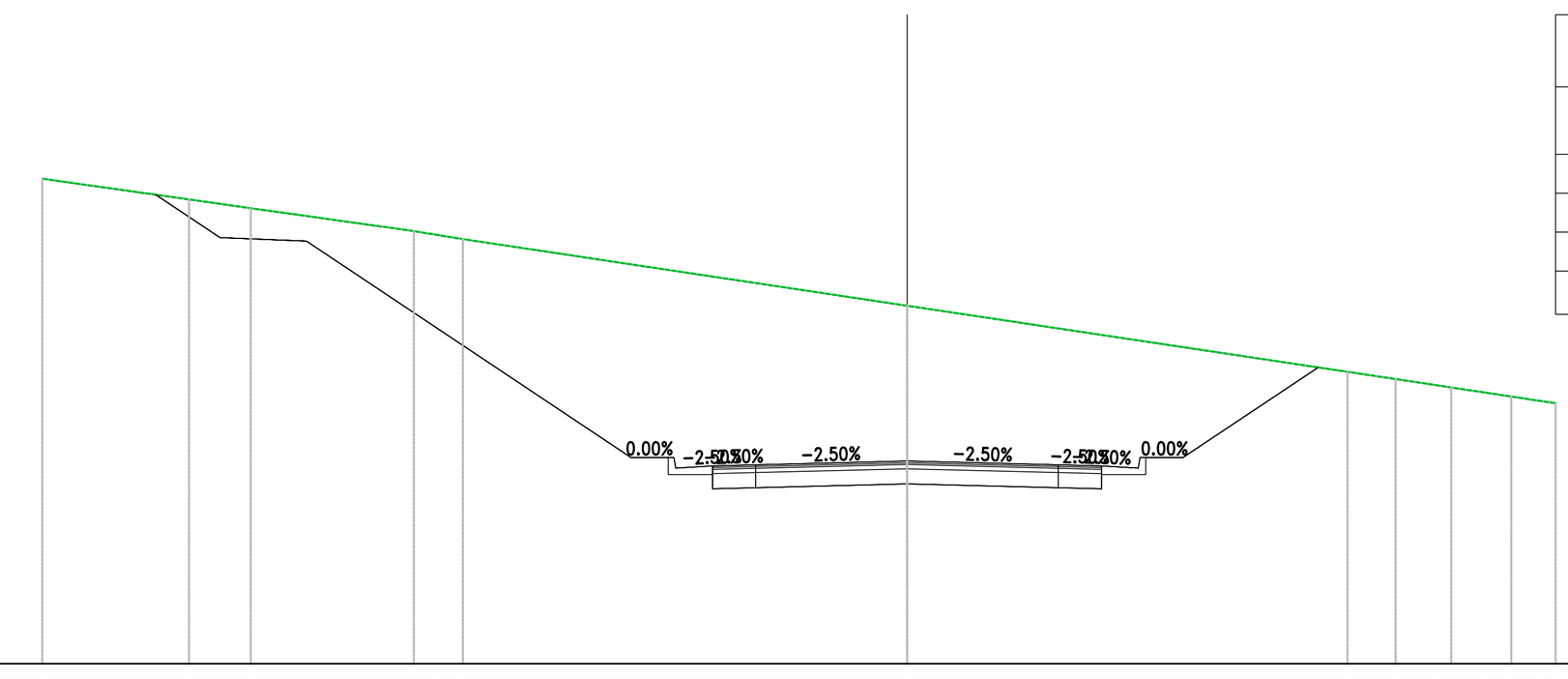

Materiali – Progr.0+200.00	Area (m²)	Vol. (m³)
Rilevato	0.00	0.00
Scavo	76.53	1541.16
Scotico	0.00	0.00
Terreno vegetale	0.00	0.00

PROGRESSIVE TERRENO	-20.00 -16.61 -15.18 -10.95 -10.27 0.00 10.19 11.30 12.22 13.34 13.98 14.69 15.00
PARZIALI TERRENO	3.39 1.43 3.77 10.27 10.19 1.12 0.92 0.75 0.64 0.54
QUOTE TERRENO	31.21 30.73 30.53 29.92 29.81 28.27 26.75 26.58 26.44 26.27 26.18 26.07 26.02
PROGRESSIVE PROGETTO	-17.38 -15.89 -13.89 -6.39 -5.35 -4.50 -3.50 0.00 3.50 4.50 5.35 6.39 9.51
PARZIALI PROGETTO	1.49 2.00 7.50 0.87 0.04 0.85 1.00 3.50 3.50 1.00 0.85 0.04 0.87 3.12
QUOTE PROGETTO	30.84 29.85 29.77 24.77 24.52 24.57 24.60 24.68 24.60 24.57 24.52 24.77 26.85
QUOTE SOTTOFONDO	30.84 29.85 29.77 24.76 24.37 24.04 24.07 24.15 24.07 24.04 24.37 24.76 26.85

SV03_B
Sez. 12
Progr.: 0+220.00
Scala : 1:200
Q.Rif. : 20.00

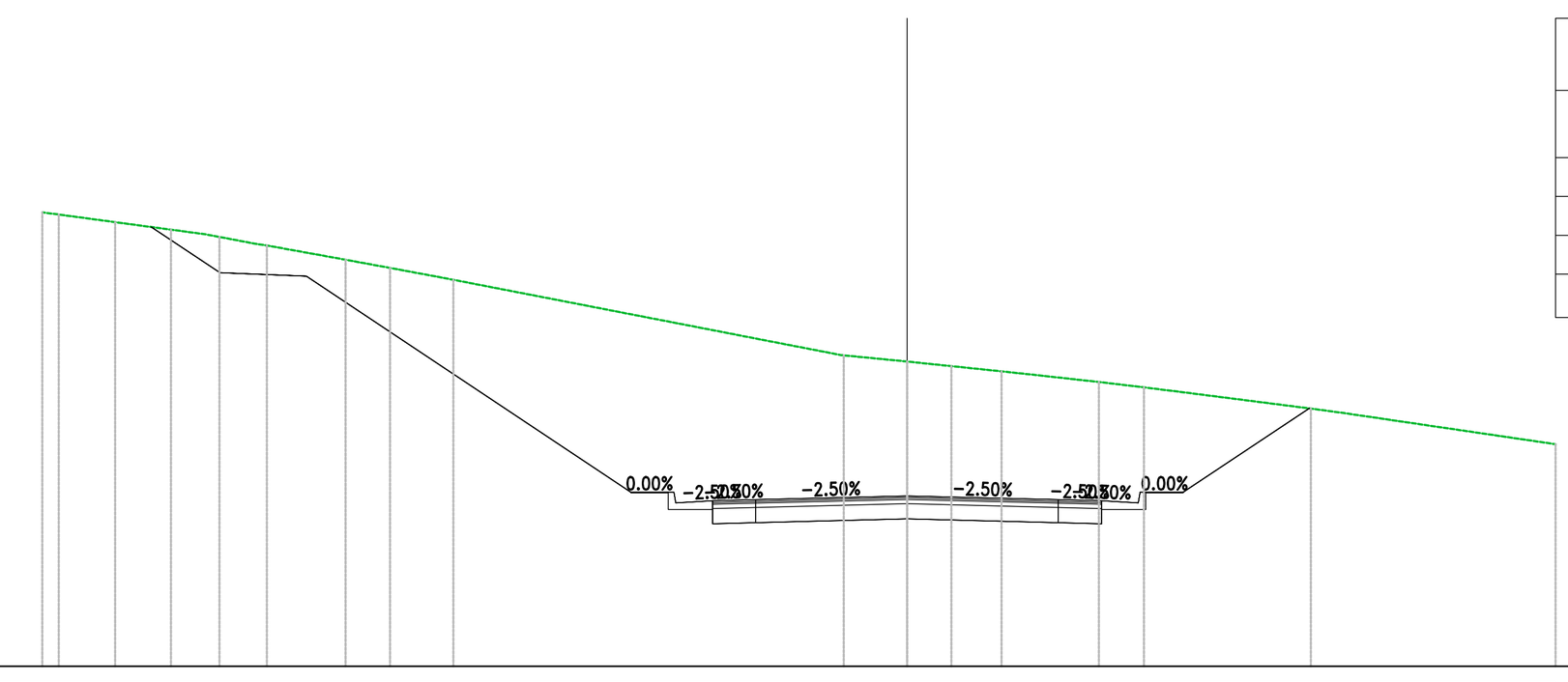

Materiali – Progr.0+220.00	Area (m²)	Vol. (m³)
Rilevato	0.00	0.00
Scavo	69.48	1460.11
Scotico	0.00	0.00
Terreno vegetale	0.00	0.00

PROGRESSIVE TERRENO	-20.00 -19.62 -18.31 -17.02 -15.90 -14.81 -13.86 -12.56 -11.96 -11.01 -10.49 -1.46 0.00 0.67 1.40 2.19 3.03 4.44 4.95 5.48 9.34 10.13 15.00
PARZIALI TERRENO	1.22 1.26 0.80 0.81 0.94 0.87 0.59 0.56 0.52 8.97 1.44 1.40 0.51 0.53 3.86 0.79 4.87
QUOTE TERRENO	30.51 30.46 30.28 30.11 29.94 29.74 29.57 29.33 29.22 29.05 28.95 27.20 27.06 26.99 26.91 26.83 26.74 26.58 26.52 26.46 25.97 25.86 25.14
PROGRESSIVE PROGETTO	-17.48 -15.89 -13.89 -6.39 -5.35 -4.50 -3.50 0.00 3.50 4.50 5.35 6.39 9.30
PARZIALI PROGETTO	1.59 2.00 7.50 0.87 0.04 0.85 1.00 3.50 3.50 1.00 0.85 0.04 0.87 2.91
QUOTE PROGETTO	30.17 29.11 29.03 24.03 23.78 23.83 23.86 23.94 23.86 23.83 23.78 24.03 25.97
QUOTE SOTTOFONDO	30.17 29.11 29.03 24.02 23.63 23.30 23.33 23.41 23.33 23.30 23.63 24.02 25.97

anas
GRUPPO FS ITALIANE

Direzione Progettazione e Realizzazione Lavori

S.S. n.626 della "Valle del Salso"

Lotti 7° e 8° e completamento della Tangenziale di Gela

Itinerario Gela – Agrigento – Castelvetrano

PROGETTO DEFINITIVO — COD. PA83

PROGETTAZIONE: ANAS - DIREZIONE PROGETTAZIONE E REALIZZAZIONE LAVORI

PROGETTISTA:
Responsabile Integrazioni specialistiche Dott. Ing. Giovanni Piazza
Responsabile Tracciato stradale Dott. Ing. Massimo Capasso
Responsabile Strutture Dott. Ing. Giovanni Piazza
Responsabile Idraulica, Geotecnica e Impianti Dott. Ing. Sergio Di Maio
Responsabile Ambiente e SIA Dott. Ing. Francesco Ventura

GEOLOGO:
Geol. Enrico Curcuruto

COORDINATORE SICUREZZA IN FASE DI PROGETTAZIONE:
Dott. ing. Sergio Di Maio

VISTO: IL RESPONSABILE DEL PROCEDIMENTO
Dott. Ing. Maria Coppola

GRUPPO DI PROGETTAZIONE
LOTTI ingegneria – ViA INGEGNERIA – SERING INGEGNERIA – vdp – BRENG BRIDGE ENGINEERING

PROGETTO STRADALE
SVINCOLO N.3 (S.P. 8 VIA BUTERA)
SEZIONI TRASVERSALI
TAV 05

Dott. Ing. GIOVANNI PIAZZA — ORDINE INGEGNERI ROMA n. A-27296 settore a-b-c

CODICE PROGETTO (PROGETTO / LIV. PROG. / ANNO)	NOME FILE / CODICE ELAB.	REVISIONE	SCALA:
DPPA0083 D 19	PA83_V03PS03TRASZ01_07_A / V03PS03TRASZ05	A	1:200

REV.	DESCRIZIONE	DATA	REDATTO	VERIFICATO	APPROVATO
D		–	–	–	–
C		–	–	–	–
B		–	–	–	–
A	EMISSIONE	FEB 2020	M.TOSI	M.CAPASSO	G.PIAZZA