SV03_B
Sez. 13
Progr.: 0+240.00
Scala : 1:200
Q.Rif. : 20.00

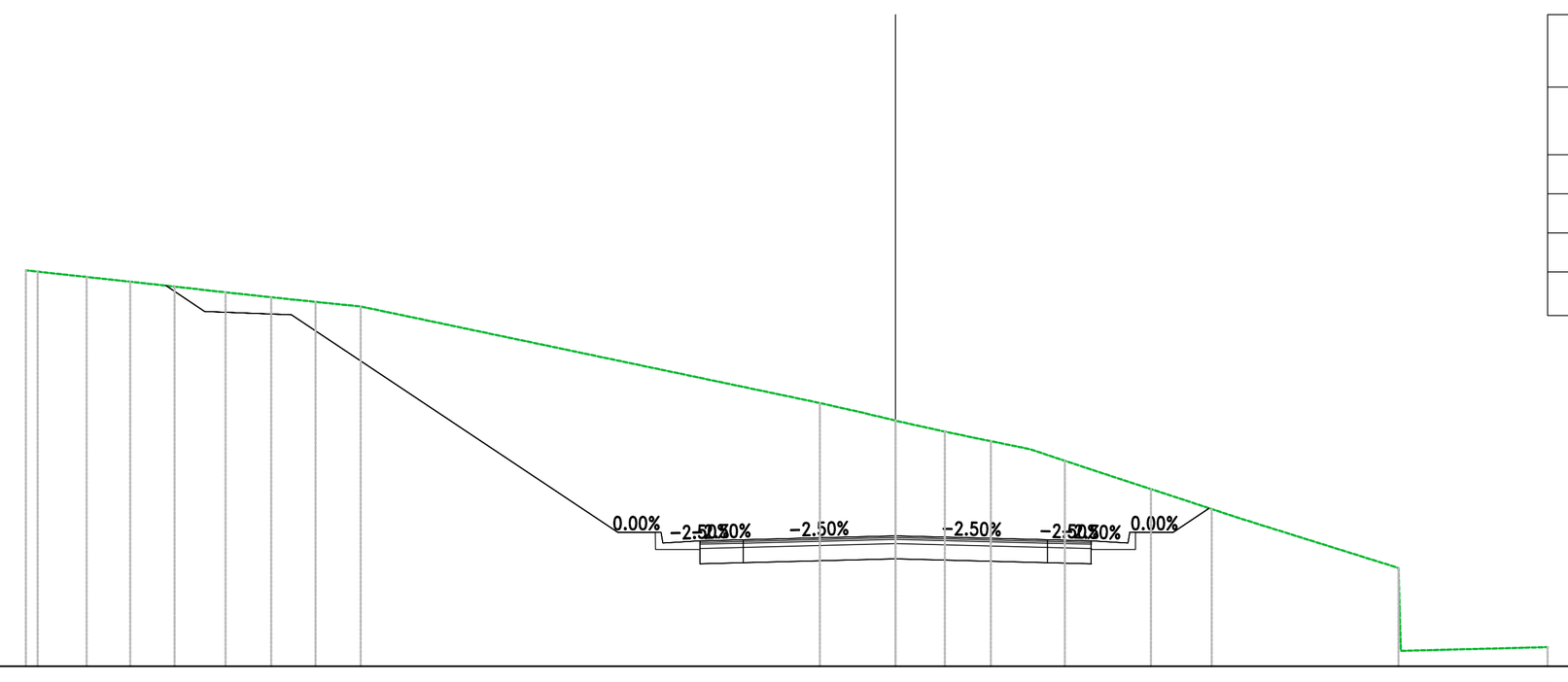

Materiali – Progr.0+240.00	Area (m²)	Vol. (m³)
Rilevato	0.00	0.00
Scavo	57.27	1267.49
Scotico	0.00	0.00
Terreno vegetale	0.00	0.00

PROGRESSIVE TERRENO	−20.00 −19.73 −19.15 −18.57 −18.07 −17.56 −16.88 −16.26 −15.74 −15.14 −14.63 −14.07 −13.56 −12.89 −12.30 −1.74 −0.73 0.00 0.63 1.14 1.83 2.63 3.15 3.90 4.70 5.88 6.69 7.28 7.89 11.57 15.00
PARZIALI TERRENO	0.58 0.54 0.50 10.56 1.00 0.75 0.80 1.17 0.81 0.59 3.68 0.04 3.37
QUOTE TERRENO	29.18 29.02 28.96 28.90 28.85 28.77 28.71 28.65 28.58 28.52 28.47 28.41 28.34 28.28 26.06 25.83 25.66 25.51 25.40 25.26 25.09 24.98 24.73 24.47 24.08 23.81 23.62 23.42 22.26 20.44
PROGRESSIVE PROGETTO	−16.78 −15.89 −13.89 −6.39 −5.35 −4.50 −3.50 0.00 3.50 4.50 5.35 6.39 7.22
PARZIALI PROGETTO	0.89 2.00 7.50 0.87 0.04 0.85 1.00 3.50 3.50 1.00 0.85 0.04 0.87 0.82
QUOTE PROGETTO	28.76 28.17 28.09 23.09 22.84 22.89 22.92 23.00 22.92 22.89 22.84 23.09 23.64
QUOTE SOTTOFONDO	28.76 28.17 28.09 23.08 22.69 22.36 22.39 22.47 22.39 22.36 22.69 23.08 23.64

SV03_B
Sez. 14
Progr.: 0+260.00
Scala : 1:200
Q.Rif. : 20.00

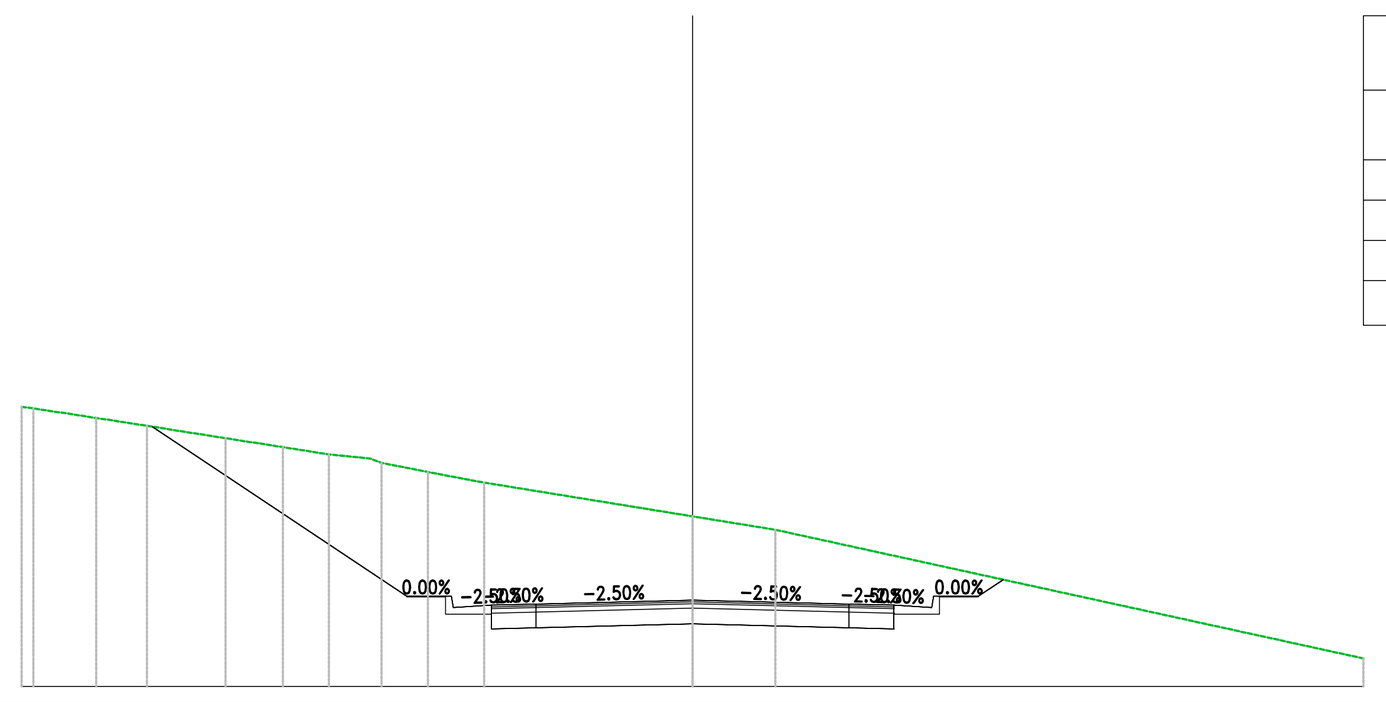

Materiali – Progr.0+260.00	Area (m²)	Vol. (m³)
Rilevato	0.00	0.00
Scavo	37.59	948.61
Scotico	0.00	0.00
Terreno vegetale	0.00	0.00

PROGRESSIVE TERRENO	−15.00 −14.74 −14.02 −13.10 −12.20 −11.07 −10.44 −9.83 −9.24 −8.73 −8.13 −6.95 −5.92 −5.25 −4.66 0.00 1.85 15.00
PARZIALI TERRENO	0.69 0.71 0.98 0.50 0.51 0.50 0.56 0.92 0.57 4.66 1.85 13.15
QUOTE TERRENO	26.25 26.22 26.11 25.97 25.83 25.65 25.55 25.46 25.36 25.29 25.19 25.00 24.80 24.67 24.56 23.80 23.50 20.63
PROGRESSIVE PROGETTO	−12.09 −6.39 −5.35 −4.50 −3.50 0.00 3.50 4.50 5.35 6.39 6.95
PARZIALI PROGETTO	5.69 0.87 0.04 0.85 1.00 3.50 3.50 1.00 0.85 0.04 0.87 0.56
QUOTE PROGETTO	25.81 22.02 21.77 21.82 21.84 21.93 21.84 21.82 21.77 22.02 22.39
QUOTE SOTTOFONDO	25.81 22.01 21.62 21.29 21.31 21.40 21.31 21.29 21.62 22.01 22.39

SV03_B
Sez. 15
Progr.: 0+280.00
Scala : 1:200
Q.Rif. : 20.00

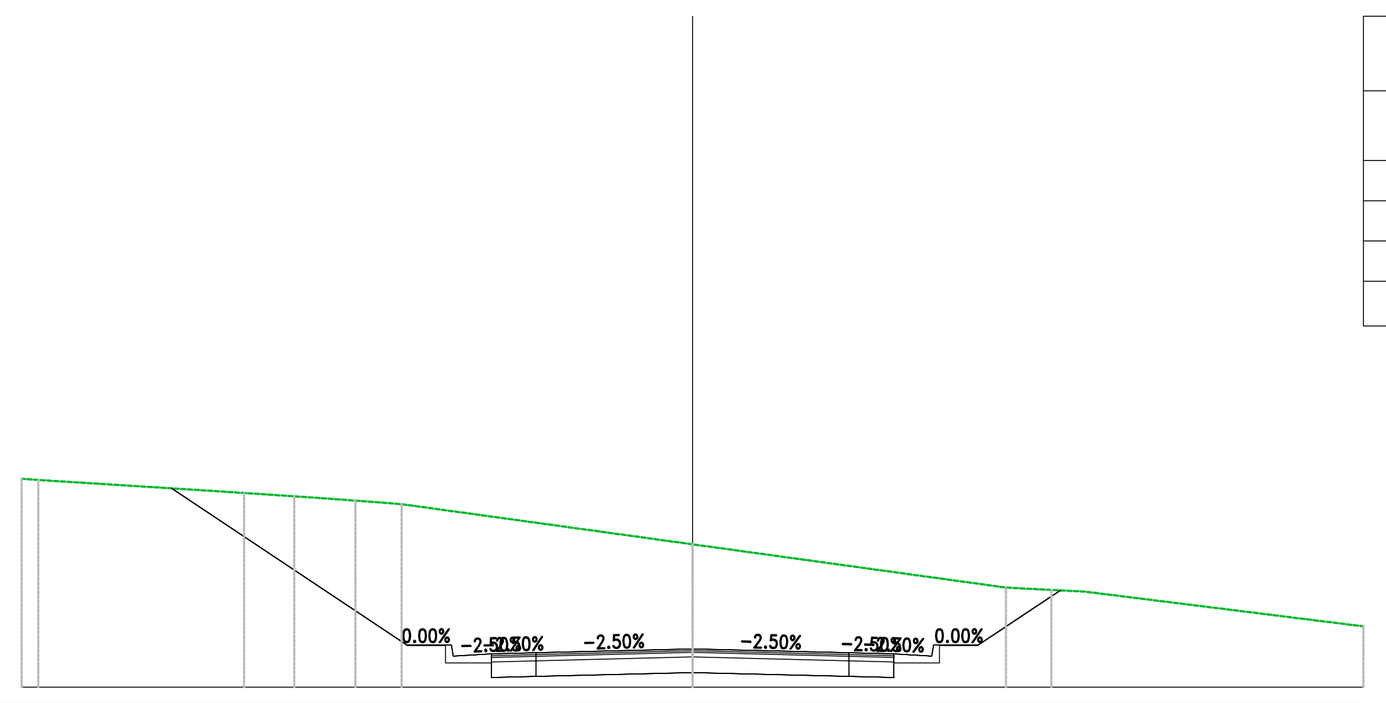

Materiali – Progr.0+280.00	Area (m²)	Vol. (m³)
Rilevato	0.00	0.00
Scavo	45.17	827.65
Scotico	0.00	0.00
Terreno vegetale	0.00	0.00

PROGRESSIVE TERRENO	−15.00 −14.83 −10.57 −10.03 −9.46 −8.90 −8.29 −7.64 −7.06 −6.51 0.00 7.01 7.67 8.20 8.76 15.00
PARZIALI TERRENO	4.06 0.55 0.54 0.53 0.53 0.52 6.51 7.01 6.24
QUOTE TERRENO	24.66 24.63 24.38 24.34 24.30 24.27 24.22 24.18 24.13 24.09 23.19 22.23 22.19 22.16 22.14 21.36
PROGRESSIVE PROGETTO	−11.65 −6.39 −5.35 −4.50 −3.50 3.50 4.50 5.35 6.39 8.22
PARZIALI PROGETTO	5.25 0.87 0.04 0.85 1.00 3.50 3.50 1.00 0.85 0.04 0.87 1.83
QUOTE PROGETTO	24.44 20.94 20.69 20.74 20.77 20.86 20.77 20.74 20.69 20.94 22.16
QUOTE SOTTOFONDO	24.44 20.93 20.54 20.21 20.24 20.33 20.24 20.21 20.54 20.93 22.16

SV03_B
Sez. 16
Progr.: 0+300.00
Scala : 1:200
Q.Rif. : 10.00

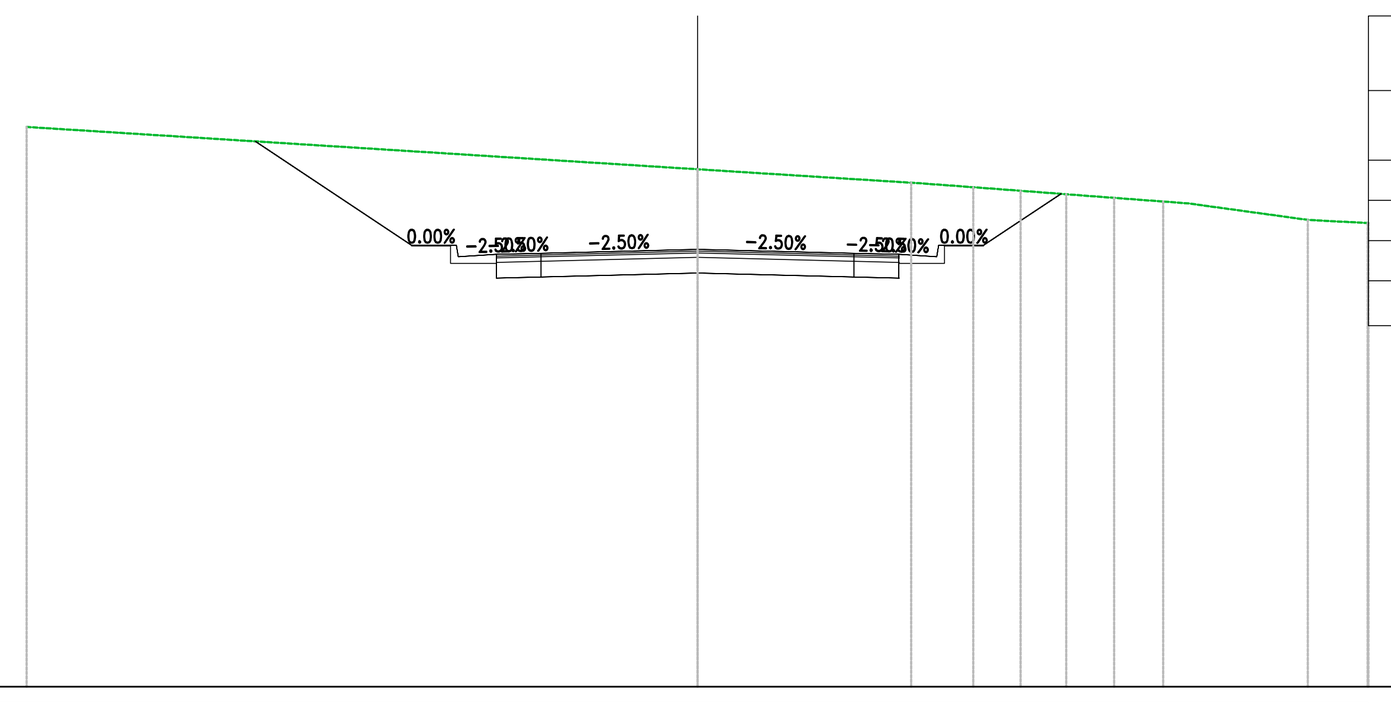

Materiali – Progr.0+300.00	Area (m²)	Vol. (m³)
Rilevato	0.00	0.00
Scavo	33.47	786.39
Scotico	0.00	0.00
Terreno vegetale	0.00	0.00

PROGRESSIVE TERRENO	−15.00 0.00 4.78 5.40 6.17 6.71 7.22 7.74 8.24 8.79 9.31 9.87 10.41 10.98 13.65 14.53 15.00
PARZIALI TERRENO	15.00 4.78 0.50 0.51 0.52 0.53 0.54 0.55 2.67
QUOTE TERRENO	22.52 21.57 21.27 21.23 21.17 21.13 21.09 21.05 21.01 20.97 20.93 20.89 20.85 20.81 20.44 20.39 20.37
PROGRESSIVE PROGETTO	−9.88 −6.39 −5.35 −4.50 −3.50 0.00 3.50 4.50 5.35 6.39 8.12
PARZIALI PROGETTO	3.49 0.87 0.04 0.85 1.00 3.50 3.50 1.00 0.85 0.04 0.87 1.73
QUOTE PROGETTO	22.20 19.87 19.62 19.67 19.69 19.78 19.69 19.67 19.62 19.87 21.02
QUOTE SOTTOFONDO	22.20 19.86 19.47 19.14 19.16 19.25 19.16 19.14 19.47 19.86 21.02

SV03_B
Sez. 17
Progr.: 0+320.00
Scala : 1:200
Q.Rif. : 10.00

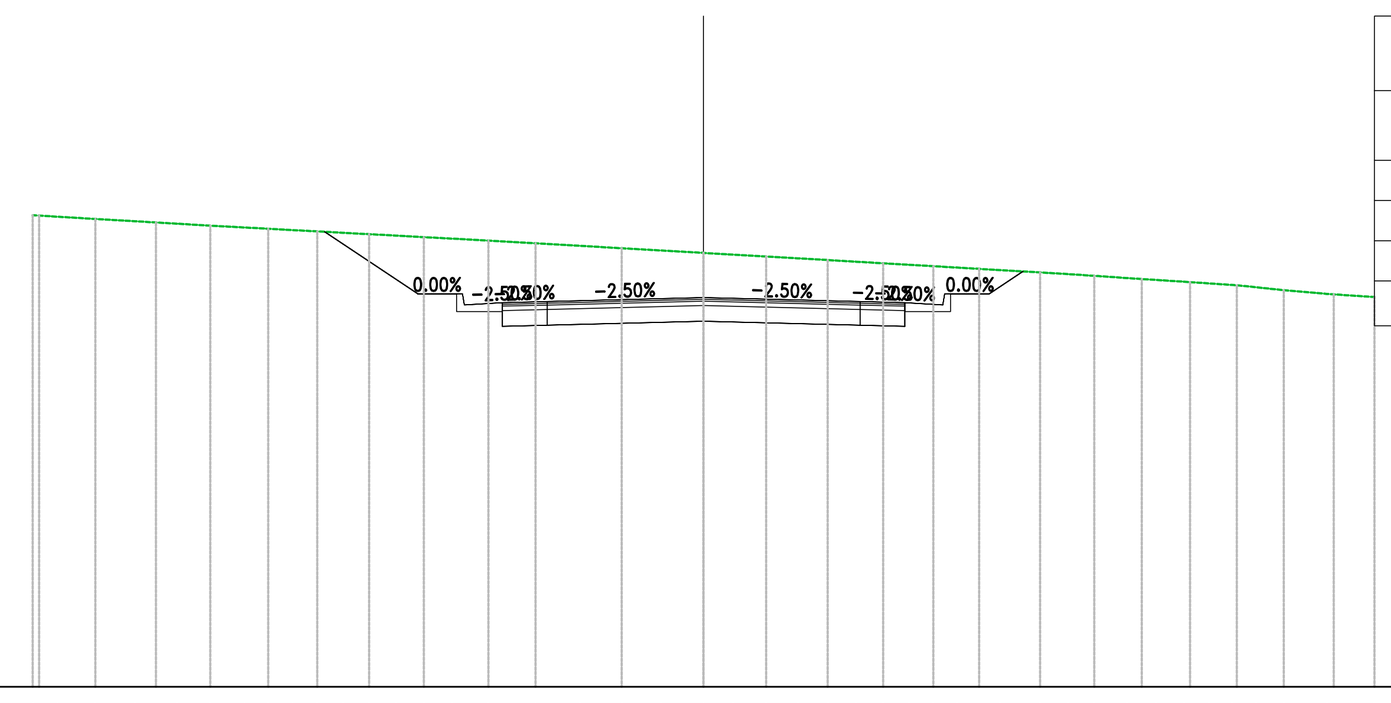

Materiali – Progr.0+320.00	Area (m²)	Vol. (m³)
Rilevato	0.00	0.00
Scavo	20.05	535.22
Scotico	0.00	0.00
Terreno vegetale	0.00	0.00

PROGRESSIVE TERRENO	−15.00 −14.45 −13.60 −12.71 −11.77 −11.03 −10.26 −9.73 −9.19 −8.64 −8.06 −7.48 −6.88 −6.26 −5.62 −4.81 −3.76 −2.76 −1.83 −0.95 0.00 0.66 1.40 2.11 2.78 3.41 4.02 4.59 5.14 5.66 6.64 7.53 8.15 8.73 9.46 10.12 10.73 11.29 11.81 12.36 12.98 13.94 14.53 15.00
PARZIALI TERRENO	0.53 0.54 0.56 0.57 0.59 0.60 0.62 0.64 1.06 0.99 0.93 0.88 0.83 0.66 0.74 0.71 0.67 0.64 0.61 0.57 0.55 0.52 0.96
QUOTE TERRENO	20.55 20.51 20.46 20.41 20.36 20.31 20.27 20.24 20.19 20.15 20.12 20.09 20.06 20.02 19.98 19.92 19.86 19.81 19.76 19.70 19.67 19.62 19.58 19.54 19.51 19.47 19.44 19.41 19.38 19.32 19.27 19.23 19.19 19.14 19.10 19.06 19.02 18.99 18.94 18.87 18.79 18.75 18.72
PROGRESSIVE PROGETTO	−8.47 −6.39 −5.35 −4.50 −3.50 0.00 3.50 4.50 5.35 6.39 7.14
PARZIALI PROGETTO	2.08 0.87 0.04 0.85 1.00 3.50 3.50 1.00 0.85 0.04 0.87 0.75
QUOTE PROGETTO	20.18 18.79 18.54 18.59 18.62 18.71 18.62 18.59 18.54 18.79 19.29
QUOTE SOTTOFONDO	20.18 18.78 18.39 18.06 18.09 18.18 18.09 18.06 18.39 18.78 19.29

SV03_B
Sez. 18
Progr.: 0+340.00
Scala : 1:200
Q.Rif. : 10.00

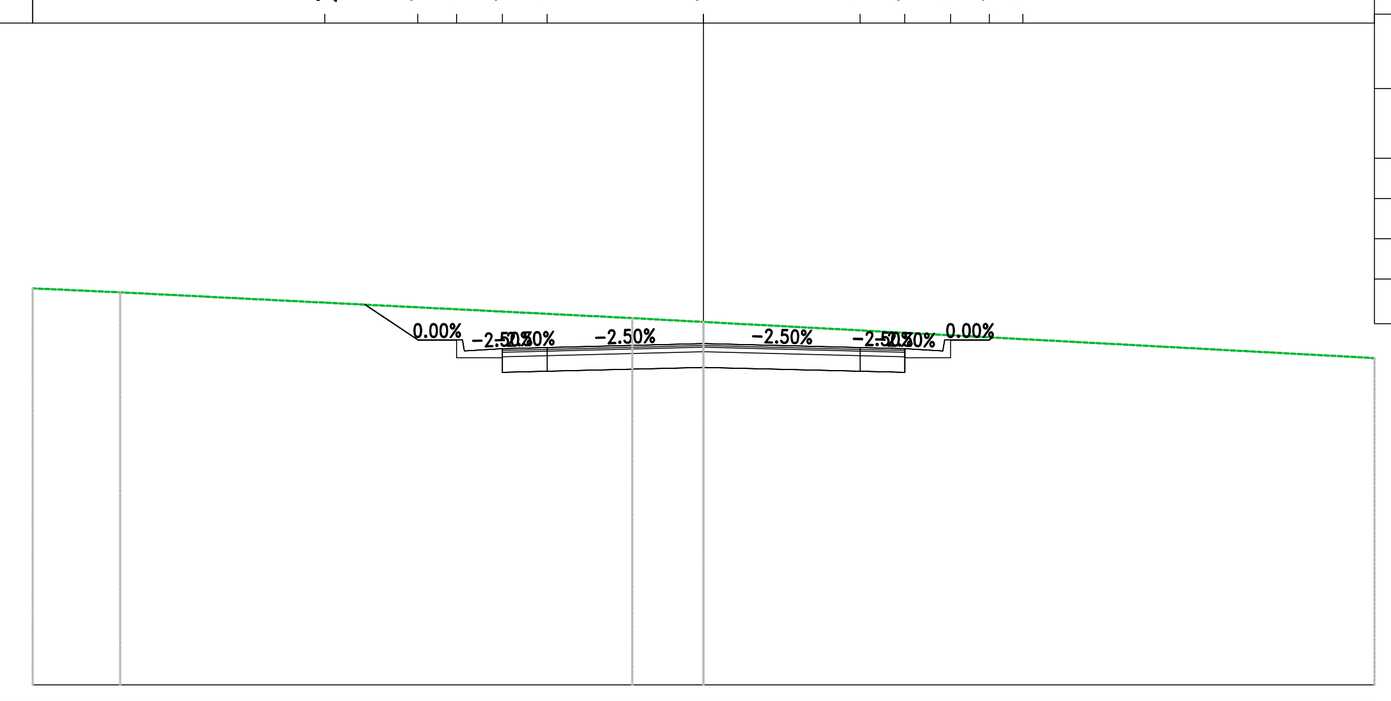

Materiali – Progr.0+340.00	Area (m²)	Vol. (m³)
Rilevato	0.00	0.00
Scavo	12.38	324.39
Scotico	0.00	0.00
Terreno vegetale	0.00	0.00

PROGRESSIVE TERRENO	−15.00 −13.05 −1.60 0.00 15.00
PARZIALI TERRENO	1.95 11.45 1.60 15.00
QUOTE TERRENO	18.87 18.78 18.20 18.12 17.31
PROGRESSIVE PROGETTO	−7.57 −6.39 −5.35 −4.50 −3.50 0.00 3.50 4.50 5.35 6.39
PARZIALI PROGETTO	1.18 0.87 0.04 0.85 1.00 3.50 3.50 1.00 0.85 0.04 0.87
QUOTE PROGETTO	18.50 17.72 17.47 17.52 17.54 17.63 17.54 17.52 17.47 17.72
QUOTE SOTTOFONDO	18.50 17.71 17.32 16.99 17.01 17.10 17.01 16.99 17.32 17.71

SV03_B
Sez. 19
Progr.: 0+360.00
Scala : 1:200
Q.Rif. : 10.00

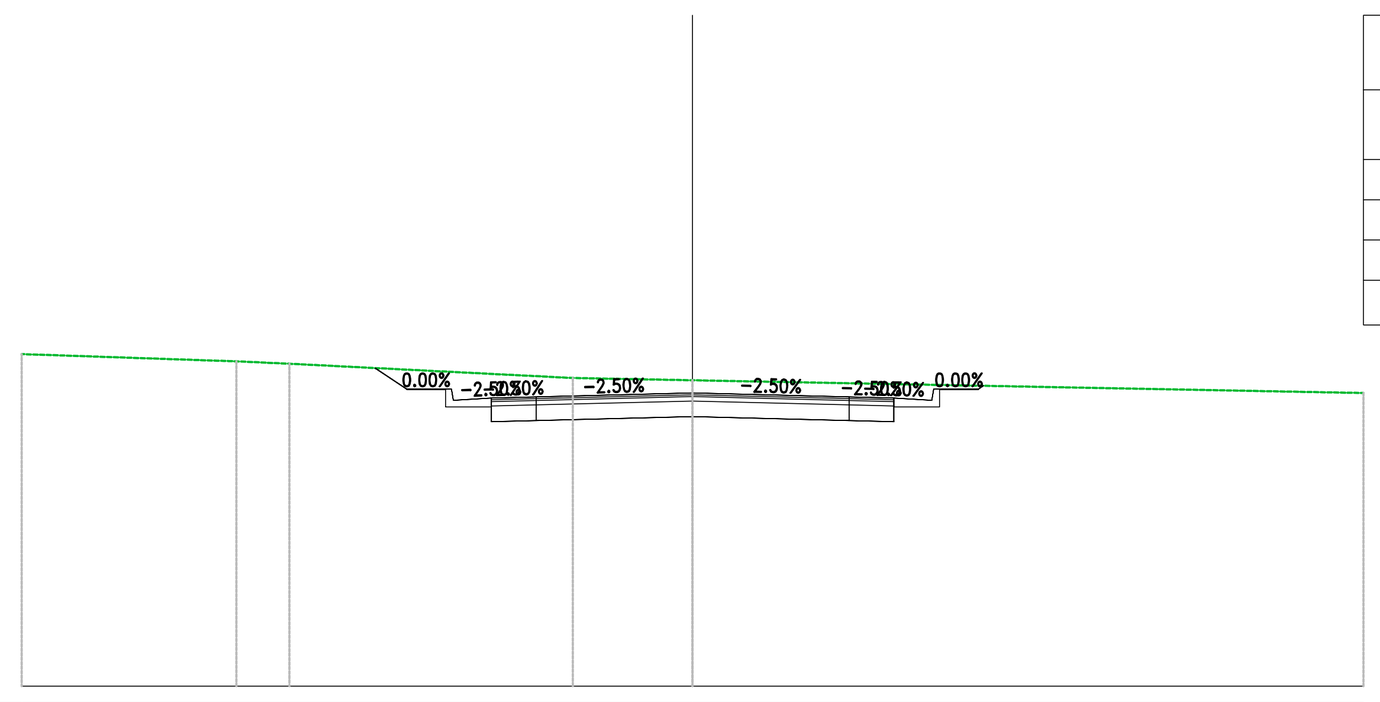

Materiali – Progr.0+360.00	Area (m²)	Vol. (m³)
Rilevato	0.00	0.00
Scavo	9.78	221.68
Scotico	0.00	0.00
Terreno vegetale	0.00	0.00

PROGRESSIVE TERRENO	−15.00 −10.20 −9.01 −2.68 0.00 15.00
PARZIALI TERRENO	4.36 1.19 6.34 2.68 15.00
QUOTE TERRENO	17.42 17.26 17.21 16.89 16.84 16.55
PROGRESSIVE PROGETTO	−7.10 −6.39 −5.35 −4.50 −3.50 0.00 3.50 4.50 5.35 6.39
PARZIALI PROGETTO	0.71 0.87 0.04 0.85 1.00 3.50 3.50 1.00 0.85 0.04 0.87
QUOTE PROGETTO	17.11 16.64 16.39 16.44 16.47 16.56 16.47 16.44 16.39 16.64
QUOTE SOTTOFONDO	17.11 16.63 16.24 15.91 15.94 16.03 15.94 15.91 16.24 16.63

SV03_B
Sez. 20
Progr.: 0+380.00
Scala : 1:200
Q.Rif. : 10.00

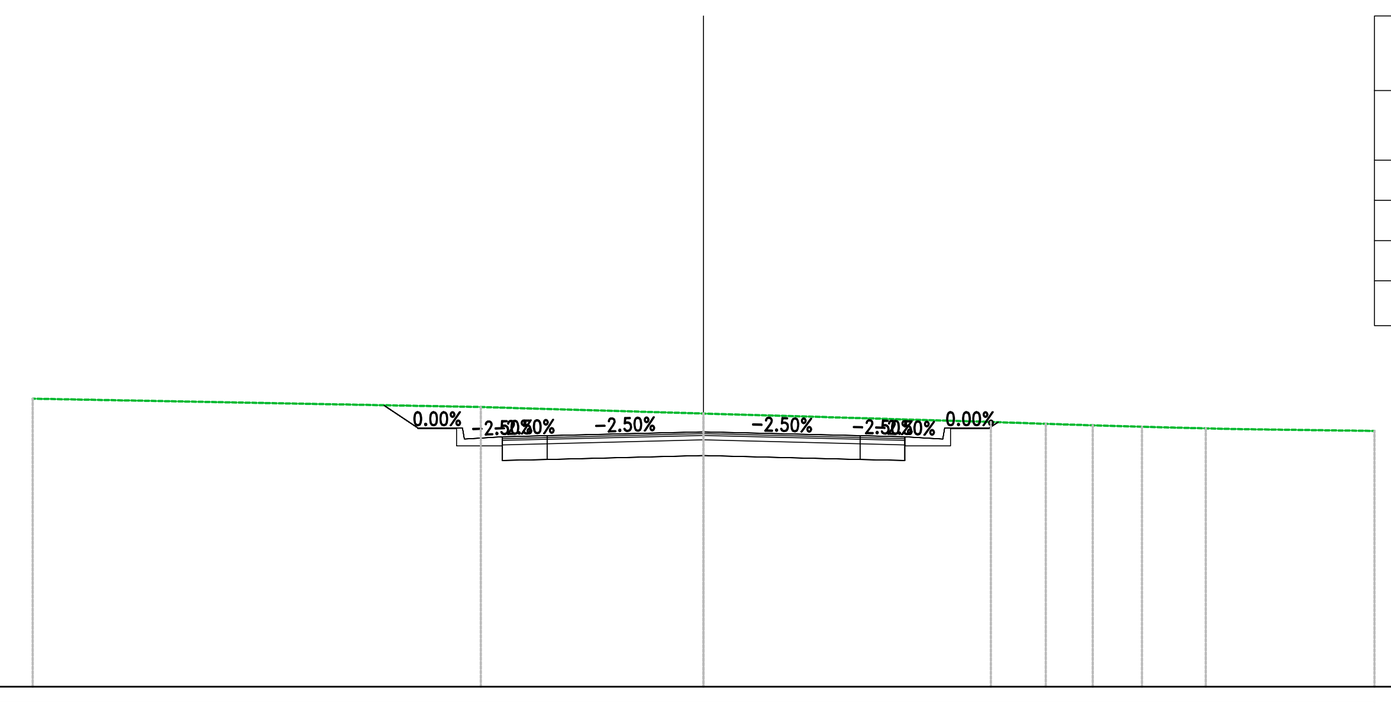

Materiali – Progr.0+380.00	Area (m²)	Vol. (m³)
Rilevato	0.00	0.00
Scavo	11.20	209.82
Scotico	0.00	0.00
Terreno vegetale	0.00	0.00

PROGRESSIVE TERRENO	−15.00 −4.98 0.00 6.42 7.02 7.65 8.43 9.21 9.80 10.33 11.23 11.82 15.00
PARZIALI TERRENO	10.02 4.98 6.42 0.58 0.59 3.18
QUOTE TERRENO	16.44 16.26 16.11 15.92 15.90 15.88 15.85 15.83 15.81 15.80 15.78 15.76 15.72
PROGRESSIVE PROGETTO	−7.15 −6.39 −5.35 −4.50 −3.50 0.00 3.50 4.50 5.35 6.39
PARZIALI PROGETTO	0.76 0.87 0.04 0.85 1.00 3.50 3.50 1.00 0.85 0.04 0.87
QUOTE PROGETTO	16.30 15.79 15.54 15.59 15.61 15.70 15.61 15.59 15.54 15.79
QUOTE SOTTOFONDO	16.30 15.78 15.39 15.06 15.08 15.17 15.08 15.06 15.39 15.78

SV03_B
Sez. 21
Progr.: 0+400.00
Scala : 1:200
Q.Rif. : 10.00

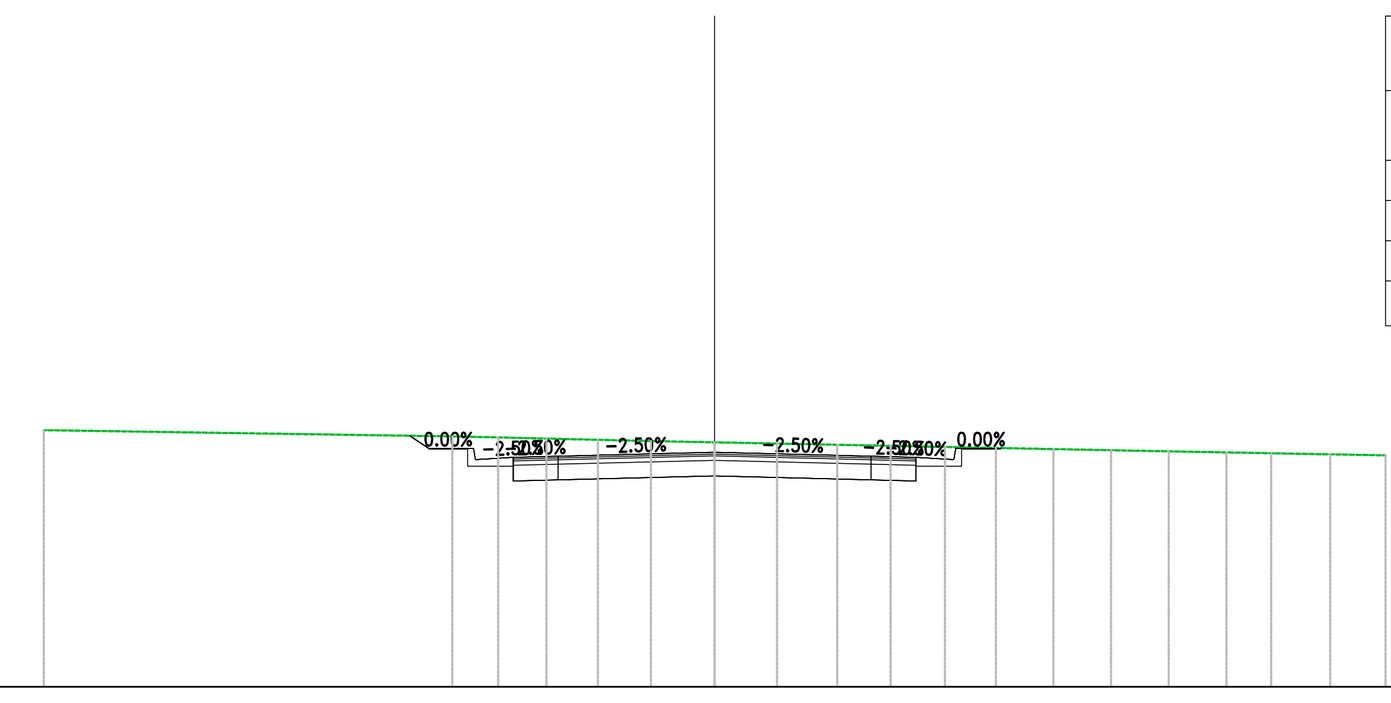

Materiali – Progr.0+400.00	Area (m²)	Vol. (m³)
Rilevato	0.00	0.00
Scavo	8.73	199.31
Scotico	0.00	0.00
Terreno vegetale	0.00	0.00

PROGRESSIVE TERRENO	−15.00 −5.86 −5.21 −4.65 −4.00 −3.50 −2.93 −2.26 −1.43 −0.68 0.00 0.71 1.39 2.11 2.74 3.34 3.93 4.59 5.15 5.73 6.29 6.93 7.58 8.22 8.86 9.51 10.16 10.80 11.45 12.09 12.73 13.38 14.02 14.61 15.00
PARZIALI TERRENO	9.14 0.74 0.68 0.67 0.64 0.62 0.59 0.56 0.54 0.52
QUOTE TERRENO	15.74 15.60 15.59 15.57 15.56 15.55 15.53 15.52 15.50 15.48 15.47 15.45 15.44 15.43 15.41 15.40 15.39 15.38 15.37 15.35 15.34 15.33 15.32 15.30 15.29 15.28 15.27 15.26 15.24 15.23 15.22 15.21 15.20 15.19 15.18
PROGRESSIVE PROGETTO	−6.82 −6.39 −5.35 −4.50 −3.50 0.00 3.50 4.50 5.35 6.39
PARZIALI PROGETTO	0.42 0.87 0.04 0.85 1.00 3.50 3.50 1.00 0.85 0.04 0.87
QUOTE PROGETTO	15.62 15.33 15.08 15.13 15.16 15.25 15.16 15.13 15.08 15.34
QUOTE SOTTOFONDO	15.62 15.32 14.93 14.60 14.63 14.72 14.63 14.60 14.93 15.32

SV03_B
Sez. 22
Progr.: 0+420.00
Scala : 1:200
Q.Rif. : 10.00

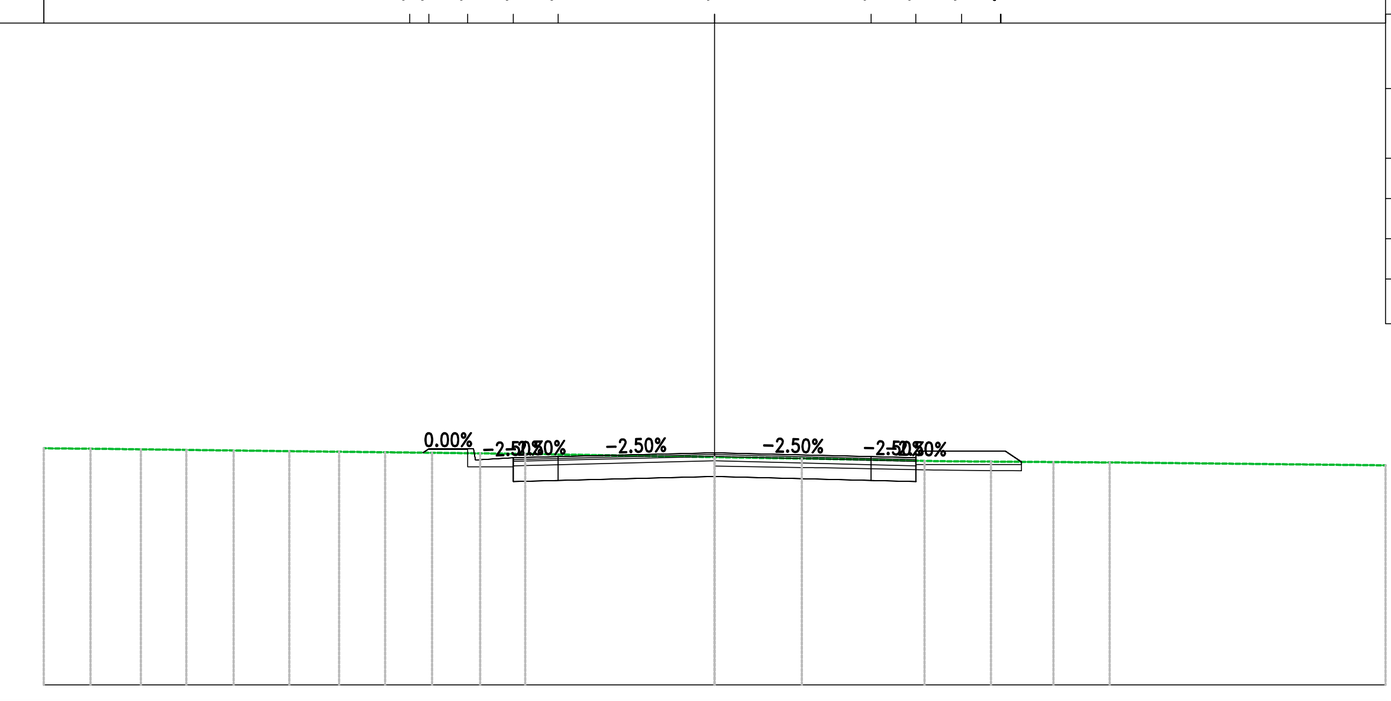

Materiali – Progr.0+420.00	Area (m²)	Vol. (m³)
Rilevato	0.08	0.76
Scavo	4.87	136.03
Scotico	2.06	20.59
Terreno vegetale	0.66	6.65

PROGRESSIVE TERRENO	−15.00 −14.48 −13.82 −13.20 −12.48 −11.81 −11.26 −10.76 −10.25 −9.51 −8.78 −8.26 −7.62 −6.88 −6.21 −5.52 −4.81 −4.23 0.00 1.95 2.47 4.69 5.29 6.18 7.13 8.01 8.83 15.00
PARZIALI TERRENO	4.23 1.95 2.23 0.50 5.78
QUOTE TERRENO	15.29 15.28 15.27 15.26 15.25 15.24 15.24 15.23 15.22 15.21 15.20 15.19 15.18 15.17 15.09 15.06 15.05 15.01 15.00 14.99 14.99 14.98 14.97 14.91
PROGRESSIVE PROGETTO	−6.58 −6.39 −5.35 −4.50 −3.50 0.00 3.50 4.50 6.50 6.86
PARZIALI PROGETTO	0.87 0.04 0.85 1.00 3.50 3.50 1.00 2.00 0.36
QUOTE PROGETTO	15.28 15.03 15.08 15.10 15.19 15.10 15.08 15.23 14.99
QUOTE SOTTOFONDO	15.29 14.88 14.55 14.57 14.66 14.57 14.55 14.93 14.93

SV03_B
Sez. 23
Progr.: 0+439.41
Scala : 1:200
Q.Rif. : 10.00

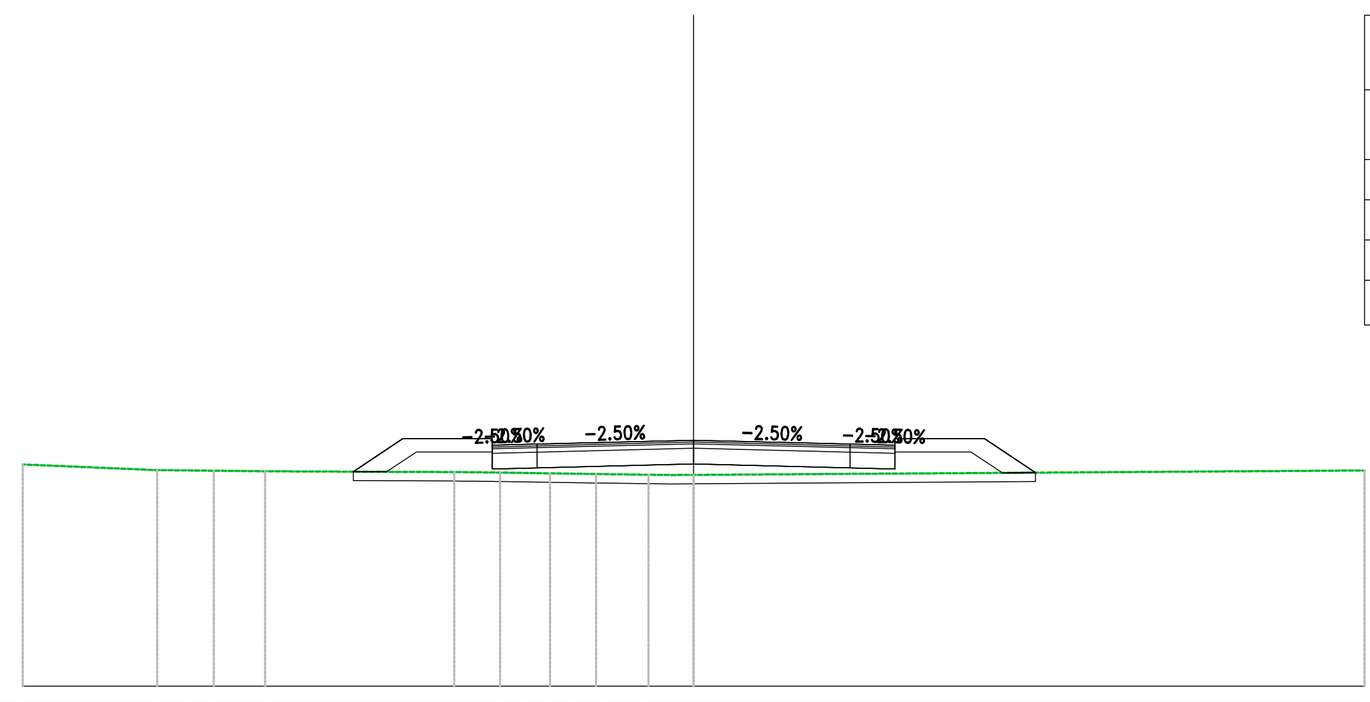

Materiali – Progr.0+439.41	Area (m²)	Vol. (m³)
Rilevato	3.43	34.03
Scavo	0.00	47.28
Scotico	3.06	49.65
Terreno vegetale	2.02	26.01

PROGRESSIVE TERRENO	−15.00 −12.00 −11.35 −10.73 −10.14 −9.58 −4.88 −4.33 −3.78 −3.21 −2.68 −1.94 −1.18 −0.56 0.00 15.00
PARZIALI TERRENO	3.00 4.23 0.76 15.00
QUOTE TERRENO	14.96 14.83 14.82 14.82 14.81 14.80 14.78 14.78 14.77 14.76 14.75 14.74 14.73 14.72 14.72 14.82
PROGRESSIVE PROGETTO	−7.61 −6.33 −4.42 −3.50 −3.21 0.00 0.29 3.50 4.50 6.50 7.64
PARZIALI PROGETTO	1.06 1.83 0.92 0.29 3.21 0.29 3.21 0.92 1.83 1.08
QUOTE PROGETTO	14.80 15.54 15.39 15.41 15.42 15.50 15.49 15.41 15.39 15.54 14.77
QUOTE SOTTOFONDO	14.80 14.79 15.24 14.86 14.88 14.89 14.97 14.96 14.88 14.86 15.24 14.77 14.77

SV03_B
Sez. 24
Progr.: 0+444.41
Scala : 1:200
Q.Rif. : 10.00

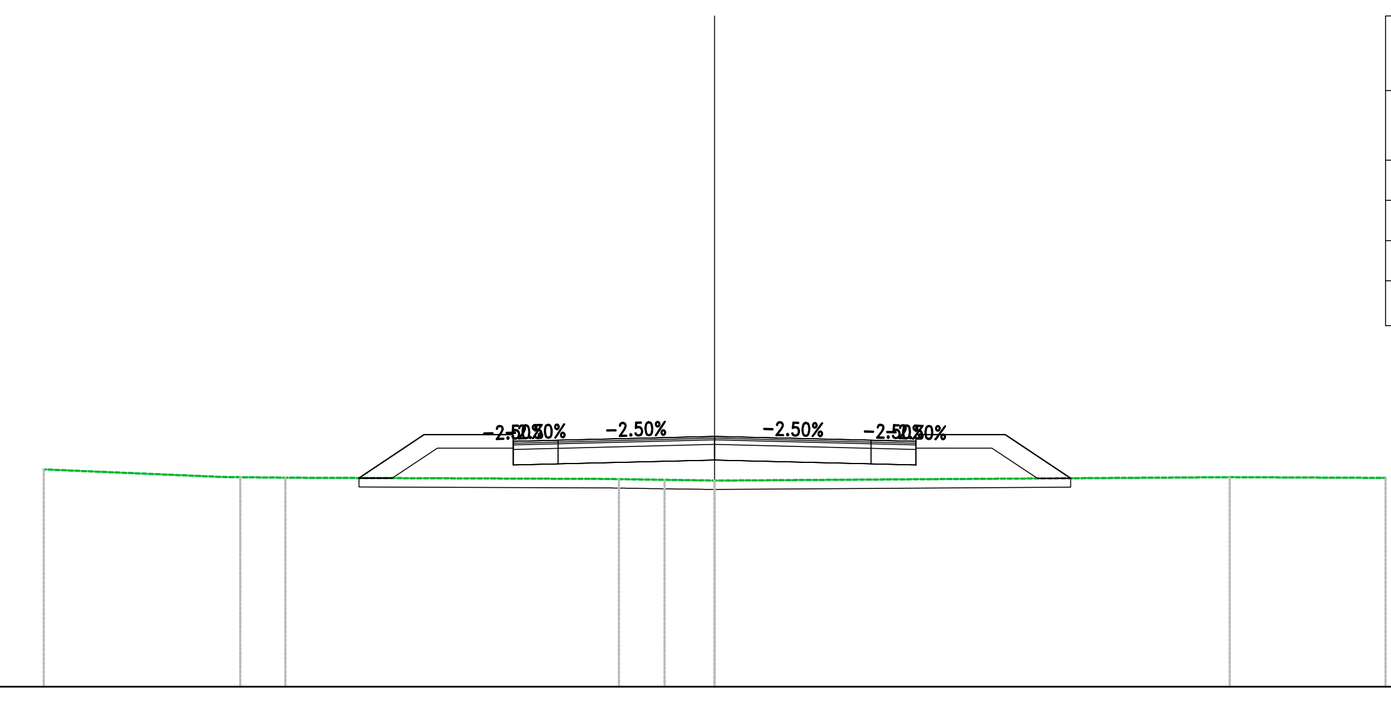

Materiali – Progr.0+444.41	Area (m²)	Vol. (m³)
Rilevato	6.45	24.71
Scavo	0.00	0.00
Scotico	3.18	15.60
Terreno vegetale	2.35	10.90

PROGRESSIVE TERRENO	−15.00 −10.79 −10.25 −9.60 −2.43 −1.88 −1.26 −0.71 0.00 11.52 15.00
PARZIALI TERRENO	4.03 7.01 11.41 3.48
QUOTE TERRENO	14.86 14.69 14.68 14.67 14.65 14.64 14.63 14.62 14.61 14.69 14.67
PROGRESSIVE PROGETTO	−7.95 −6.50 −4.50 −3.50 0.00 3.50 4.50 6.50 7.96
PARZIALI PROGETTO	1.45 2.00 1.00 3.50 3.50 1.00 2.00 1.46
QUOTE PROGETTO	14.67 15.64 15.49 15.51 15.60 15.51 15.49 15.64 14.66
QUOTE SOTTOFONDO	14.67 14.67 15.34 14.96 14.98 15.07 14.98 14.96 15.34 14.66 14.66

anas
GRUPPO FS ITALIANE

Direzione Progettazione e Realizzazione Lavori

S.S. n.626 della "Valle del Salso"

Lotti 7° e 8° e completamento della Tangenziale di Gela

Itinerario Gela – Agrigento – Castelvetrano

PROGETTO DEFINITIVO — COD. PA83

PROGETTAZIONE: ANAS - DIREZIONE PROGETTAZIONE E REALIZZAZIONE LAVORI

PROGETTISTA:
Responsabile Integrazioni specialistiche Dott. Ing. Giovanni Piazza
Responsabile Tracciato stradale Dott. Ing. Massimo Capasso
Responsabile Strutture Dott. Ing. Giovanni Piazza
Responsabile Idraulica, Geotecnica e Impianti Dott. Ing. Sergio Di Maio
Responsabile Ambiente e SIA Dott. Ing. Francesco Ventura

GEOLOGO:
Geol. Enrico Curcuruto

COORDINATORE SICUREZZA IN FASE DI PROGETTAZIONE:
Dott. ing. Sergio Di Maio

VISTO: IL RESPONSABILE DEL PROCEDIMENTO
Dott. Ing. Maria Coppola

GRUPPO DI PROGETTAZIONE
LOTTI ingegneria — VIA INGEGNERIA — SERING INGEGNERIA — vdp — BRENG BRIDGE ENGINEERING

PROGETTO STRADALE
SVINCOLO N.3 (S.P. 8 VIA BUTERA)
SEZIONI TRASVERSALI
TAV 06

CODICE PROGETTO	NOME FILE	REVISIONE	SCALA:
PROGETTO: DPPA0083 — LIV. PROG.: D — ANNO: 19	PA83_V03PS03TRASZ01_07_A CODICE ELAB.: V03PS03TRASZ06	A	1:200

REV.	DESCRIZIONE	DATA	REDATTO	VERIFICATO	APPROVATO
D		–	–	–	–
C		–	–	–	–
B		–	–	–	–
A	EMISSIONE	FEB 2020	M.TOSI	M.CAPASSO	G.PIAZZA