PROFILO Asse Dispari
SEZIONE I–VI03
PROGRESSIVA 18640.36

A STERRO	m²	0.53
B RIPORTO	m²	28.05
E GRADONATURA	m²	8.35
X BALLAST	m²	5.34
h SUBBALLAST	m	12.15
vr VEGETALE RIP.	m	4.55

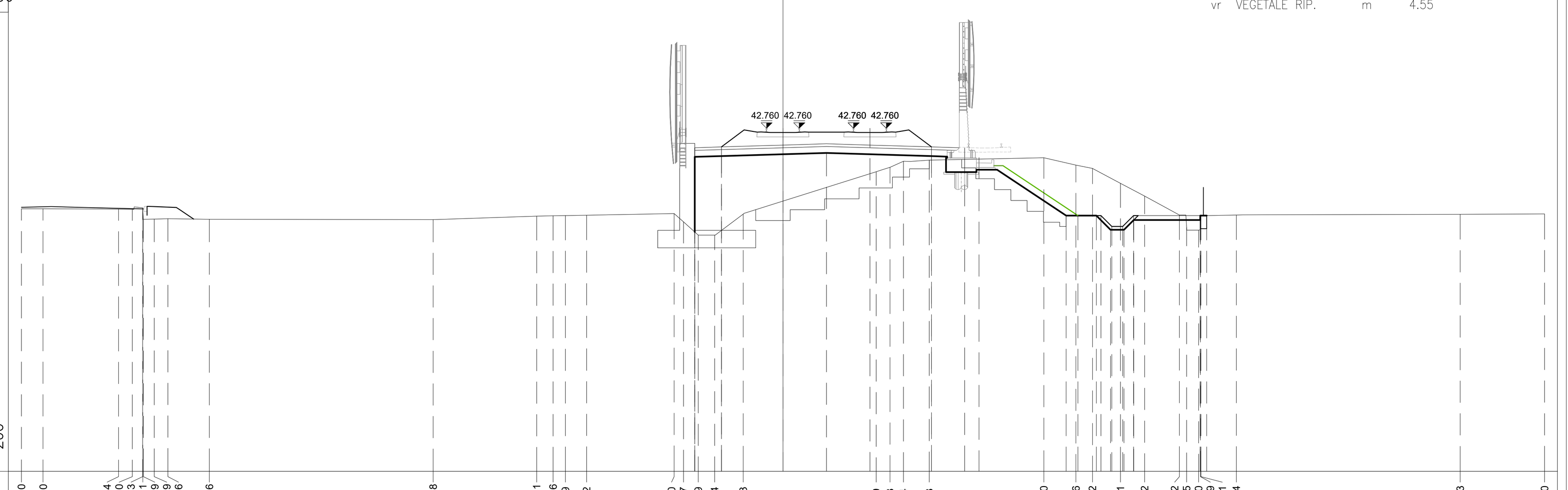

PROGRESSIVE TERRENO	-35.00 -34.00 -30.54 -29.90 -29.43 -29.41 -29.39 -28.89 -28.26 -26.36 -16.08 -11.31 -10.56 -9.99 -9.02 -5.00 -4.57 -3.89 -3.14 -1.83 4.29 4.93 5.54 6.73 12.00 13.46 14.22 15.51 16.62 18.22 18.55 19.10 19.19 19.21 20.84 31.13 35.00
QUOTE TERRENO	39.064 39.063 39.047 39.043 39.108 38.913 38.581 38.587 38.611 38.581 38.564 38.725 38.740 38.750 38.769 38.846 38.459 37.855 37.856 38.820 40.768 40.970 41.251 41.295 41.410 41.073 40.918 40.235 39.647 38.779 38.201 38.084 38.366 38.749 38.777 38.809 38.824
PROGRESSIVE PROGETTO	-4.05 -2.83 0.00 4.00 6.83 8.35 13.56 14.62 15.12 15.62 16.12 19.18
QUOTE PROGETTO	41.868 41.905 42.760 42.760 41.905 41.859 38.749 38.749 38.249 38.249 38.749 38.749
PROGRESSIVE SCAVO-RIPORTO	-4.05 -4.05 -2.83 2.00 6.83 9.01 13.01 14.40 15.05 15.68 16.13 19.18 19.18 19.48
QUOTE SCAVO-RIPORTO	41.448 37.998 41.485 41.629 41.485 41.419 38.749 38.749 38.099 38.099 38.549 38.749 38.549 38.749

PROFILO Asse Dispari
SEZIONE I–VI03/a
PROGRESSIVA 18640.37

X BALLAST m² 4.88

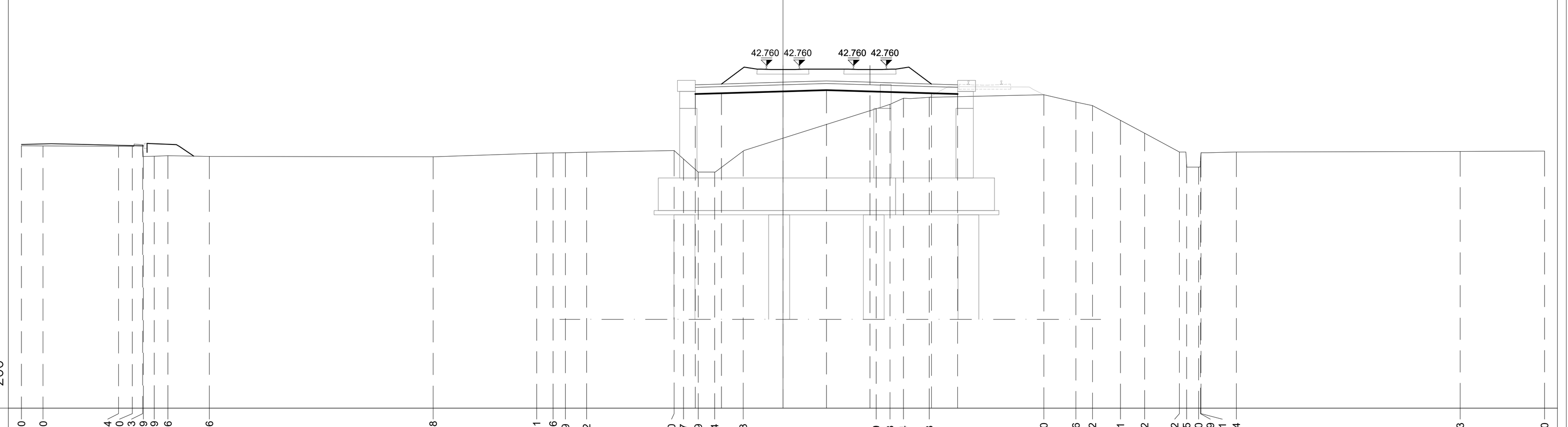

PROGRESSIVE TERRENO	-35.00 -34.00 -30.54 -29.90 -29.43 -29.41 -29.39 -28.89 -28.26 -26.36 -16.08 -11.31 -10.56 -9.99 -9.02 -5.00 -4.57 -3.89 -3.14 -1.83 4.29 4.93 5.54 6.73 12.00 13.46 14.22 15.51 16.62 18.22 18.55 19.10 19.19 19.21 20.84 31.13 35.00
QUOTE TERRENO	39.06 39.06 39.05 39.04 39.11 38.58 38.59 38.61 38.58 38.56 38.73 38.74 38.75 38.77 38.85 38.46 37.86 37.86 38.82 40.77 40.97 41.25 41.30 41.41 41.07 40.92 40.24 39.65 38.78 38.20 38.08 38.37 38.75 38.78 38.81 38.82
PROGRESSIVE PROGETTO	0.00 4.00
QUOTE PROGETTO	42.76 42.76
PROGRESSIVE SCAVO-RIPORTO	-4.03 -2.83 2.00 6.83 8.03
QUOTE SCAVO-RIPORTO	41.45 41.48 41.63 41.48 41.45

PROFILO Asse Dispari
SEZIONE 44
PROGRESSIVA 18650.00

X BALLAST m² 4.90

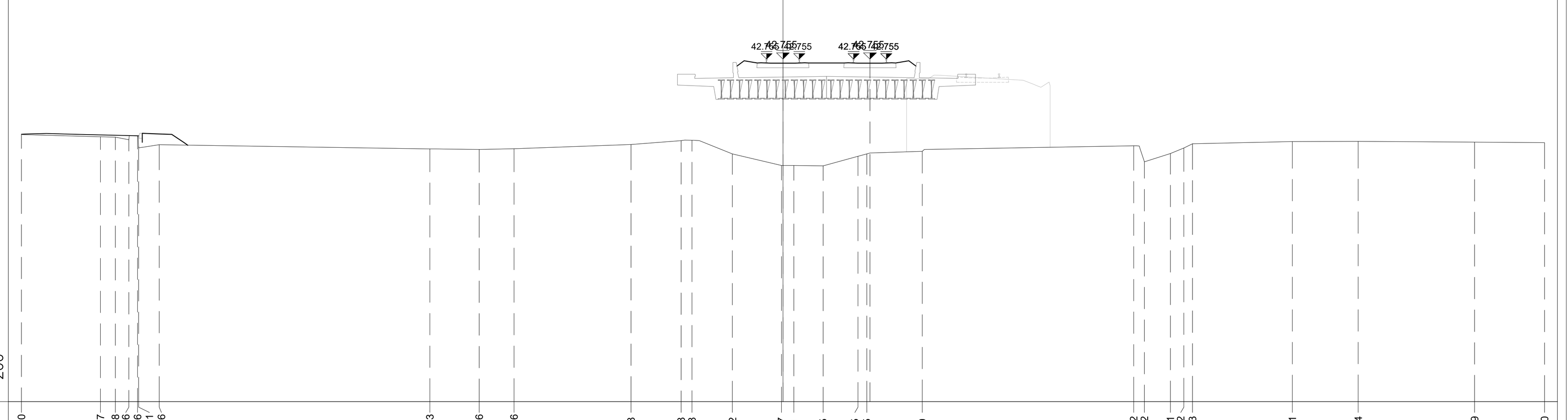

PROGRESSIVE TERRENO	-35.00 -31.37 -30.68 -30.06 -29.66 -29.61 -28.66 -16.23 -13.96 -12.36 -6.98 -4.68 -4.18 -2.32 -0.07 0.51 1.85 3.45 3.85 6.40 16.12 16.62 17.81 18.42 18.83 23.41 26.44 31.79 35.00
QUOTE TERRENO	39.29 39.18 39.17 39.05 39.23 38.75 38.82 38.63 38.60 38.63 38.82 39.00 39.02 38.40 37.86 37.86 37.84 38.28 38.40 38.51 38.77 38.03 38.41 38.67 38.86 38.96 38.97 38.94 38.91
PROGRESSIVE PROGETTO	0.00 4.00
QUOTE PROGETTO	42.75 42.75
PROGRESSIVE SCAVO-RIPORTO	
QUOTE SCAVO-RIPORTO	

PROFILO Asse Dispari
SEZIONE F–VI03
PROGRESSIVA 18658.77

X BALLAST m² 4.80

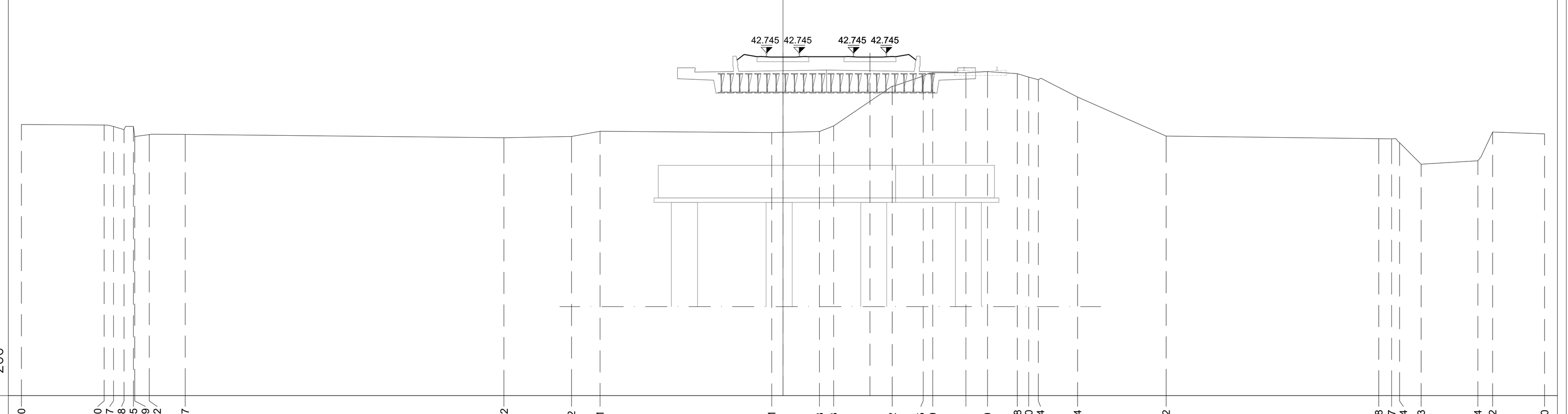

PROGRESSIVE TERRENO	-35.00 -31.20 -30.77 -30.28 -29.85 -29.79 -29.12 -27.47 -12.82 -9.72 -8.41 -0.51 1.68 2.33 5.02 6.45 6.89 8.41 9.40 10.78 11.30 11.74 13.54 17.62 27.38 27.97 28.34 29.33 31.94 32.62 35.00
QUOTE TERRENO	39.46 39.43 39.36 39.22 39.36 38.92 38.99 39.00 38.85 38.91 39.14 39.09 39.14 39.39 41.22 41.69 41.84 41.83 41.89 41.80 41.64 41.51 40.72 38.93 38.81 38.80 38.62 37.63 37.79 39.11 39.03
PROGRESSIVE PROGETTO	0.00 4.00
QUOTE PROGETTO	42.74 42.74
PROGRESSIVE SCAVO-RIPORTO	
QUOTE SCAVO-RIPORTO	

PROFILO Asse Dispari
SEZIONE F–VI03/a
PROGRESSIVA 18658.78

A STERRO	m²	15.01
D SCOTICO	m²	5.23
E GRADONATURA	m²	5.23
P ANTICAPILLARE	m²	5.99
X BALLAST	m²	5.26
g GEOTESSUTO	m	25.37
h SUBBALLAST	m	12.20
vr VEGETALE RIP.	m	8.12

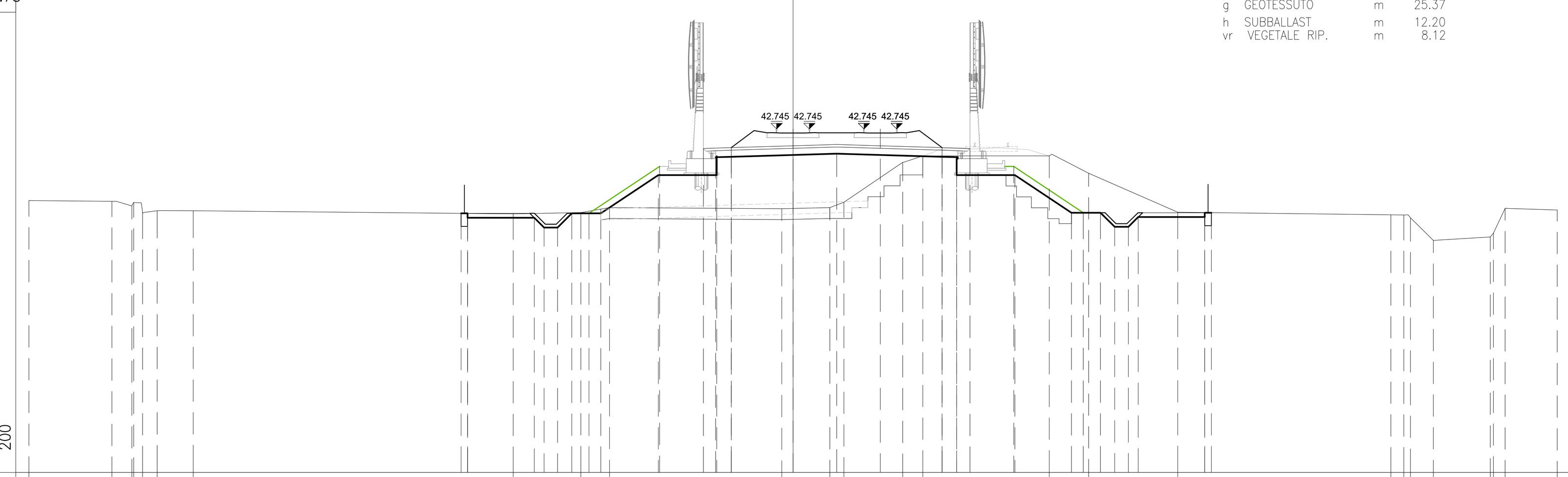

PROGRESSIVE TERRENO	-35.00 -31.20 -30.28 -30.20 -29.79 -29.12 -27.47 -12.82 -9.72 -8.41 -0.51 1.68 2.33 5.02 5.95 11.74 13.54 17.62 27.38 27.97 28.28 29.33 31.94 32.08 32.62 35.00
QUOTE TERRENO	39.460 39.432 39.220 39.375 38.923 38.994 38.998 38.853 38.911 39.142 39.086 39.137 39.388 41.215 41.514 41.514 40.718 38.926 38.807 38.800 38.674 37.631 37.793 37.970 39.110 39.027
PROGRESSIVE PROGETTO	-9.34 -6.11 -4.10 -2.83 0.00 4.00 6.83 8.10 10.11 13.30
QUOTE PROGETTO	38.877 41.029 41.851 41.890 42.745 42.745 41.890 41.851 41.029 38.907
PROGRESSIVE SCAVO-RIPORTO	-15.20 -14.90 -14.90 -11.85 -11.40 -10.78 -10.13 -8.80 -6.17 -3.55 -3.50 -2.83 2.00 6.83 7.50 7.50 10.17 12.76 14.08 14.73 15.36 15.81 18.86 18.86 19.16
QUOTE SCAVO-RIPORTO	38.877 38.677 38.877 38.677 38.227 38.227 38.877 38.877 40.634 41.448 40.634 41.470 41.614 41.470 40.634 41.493 40.634 38.907 38.907 38.257 38.257 38.707 38.907 38.707 38.907

PROFILO Asse Dispari
SEZIONE 45
PROGRESSIVA 18700.00

B RIPORTO	m²	1.59
E GRADONATURA	m²	1.59
X BALLAST	m²	5.29
h SUBBALLAST	m	12.21
vr VEGETALE RIP.	m	5.00

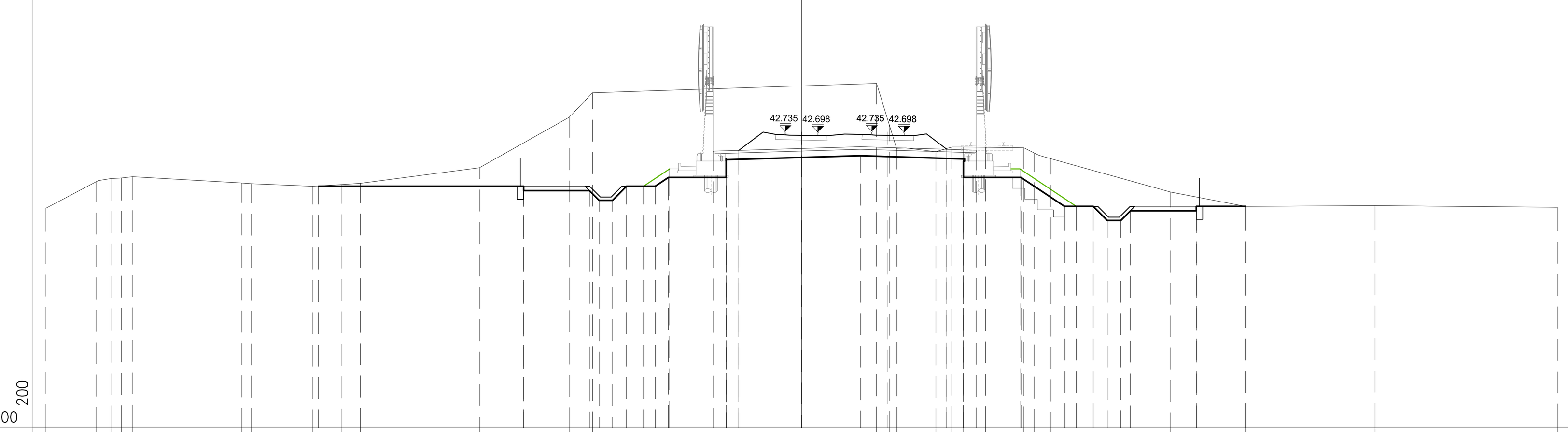

PROGRESSIVE TERRENO	-35.00 -32.66 -31.99 -31.51 -30.98 -25.95 -25.50 -22.67 -21.33 -20.44 -14.93 -10.77 -9.68 3.47 4.06 4.40 6.22 6.95 7.50 8.52 10.30 10.79 11.53 17.10 20.56 26.56 35.00
QUOTE TERRENO	39.163 40.402 40.539 40.564 40.616 40.328 40.302 40.180 40.255 40.318 41.032 43.369 44.503 44.939 43.034 41.929 41.781 41.992 41.990 41.980 41.961 41.714 41.460 39.907 39.245 39.281 39.202
PROGRESSIVE PROGETTO	-7.32 -6.11 -4.10 -2.91 0.00 4.00 6.73 8.11 10.11 12.72
QUOTE PROGETTO	40.180 40.982 41.805 41.841 42.698 42.698 41.889 41.848 40.982 39.245
PROGRESSIVE SCAVO-RIPORTO	-22.37 -12.88 -12.88 -9.83 -9.38 -8.75 -8.10 -6.78 -6.17 -3.50 -3.50 -3.50 -2.91 2.72 6.73 7.50 7.50 10.17 12.18 13.51 14.16 14.78 15.23 18.28 18.28 20.56
QUOTE SCAVO-RIPORTO	40.180 39.980 40.180 39.980 39.530 39.530 40.180 40.180 40.587 41.446 40.587 41.403 41.421 41.589 41.469 40.587 41.446 40.587 39.245 39.245 38.595 38.595 39.045 39.245 39.045 39.245

PROFILO Asse Dispari
SEZIONE 46
PROGRESSIVA 18750.00

A STERRO	m²	16.69
C BONIFICA	m²	2.05
D SCOTICO	m²	2.05
E GRADONATURA	m²	5.83
P ANTICAPILLARE	m²	2.70
X BALLAST	m²	5.63
g GEOTESSUTO	m	12.38
h SUBBALLAST	m	12.69
vr VEGETALE RIP.	m	5.61

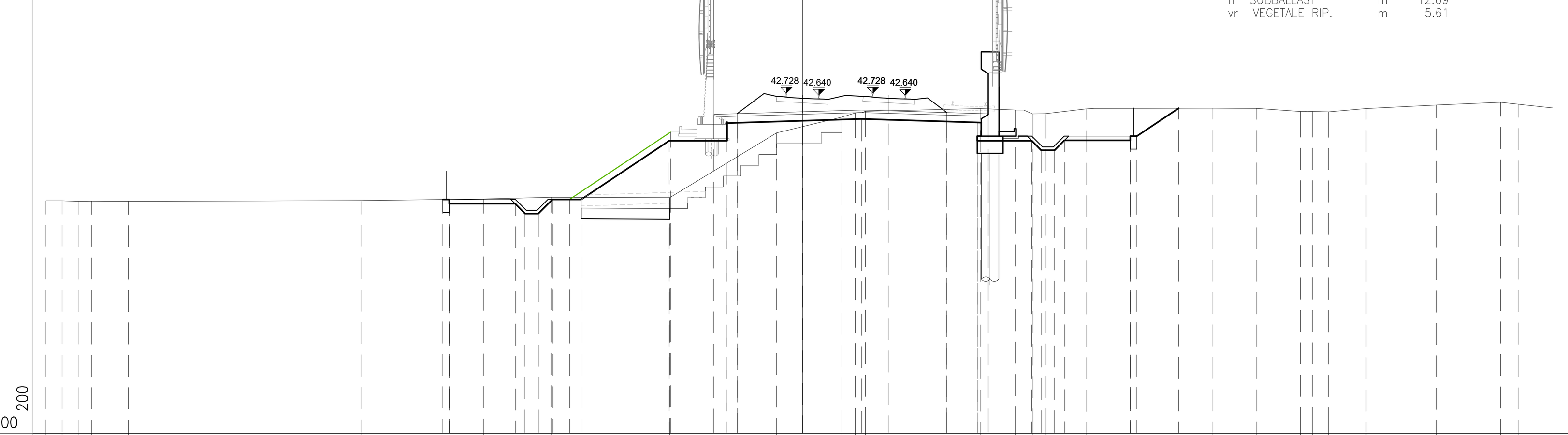

PROGRESSIVE TERRENO	-35.00 -34.25 -33.47 -32.88 -31.19 -20.40 -14.75 -11.61 -6.14 -1.20 1.82 2.44 2.91 8.21 9.83 10.63 11.23 13.10 18.94 20.98 23.04 23.60 24.33 26.07 29.32 32.28 33.13 34.72
QUOTE TERRENO	37.749 37.749 37.728 37.736 37.727 37.757 37.841 37.917 37.892 40.894 41.625 41.819 41.892 42.021 41.949 41.770 41.785 42.002 42.039 42.030 41.884 41.885 41.869 42.018 42.176 42.309 42.216 42.042
PROGRESSIVE PROGETTO	-10.78 -6.11 -4.10 -3.03 0.00 4.00 6.67 8.59
QUOTE PROGETTO	37.813 40.925 41.749 41.781 42.640 42.640 41.835 41.777
PROGRESSIVE SCAVO-RIPORTO	-16.64 -16.34 -16.34 -13.29 -12.84 -12.22 -11.57 -10.24 -6.17 -3.55 -3.50 -3.03 2.72 6.67 8.08 8.08 10.60 11.04 11.66 12.11 15.16 15.16 15.46 17.40
QUOTE SCAVO-RIPORTO	37.813 37.613 37.813 37.613 37.163 37.163 37.813 37.813 40.530 41.345 40.530 41.361 41.533 41.415 40.530 41.389 40.530 40.092 40.092 40.542 40.742 40.542 40.742 42.037

PROFILO Asse Dispari
SEZIONE 47
PROGRESSIVA 18800.00

A STERRO	m²	6.66
B RIPORTO	m²	32.82
C BONIFICA	m²	3.75
D SCOTICO	m²	3.75
E GRADONATURA	m²	5.16
P ANTICAPILLARE	m²	4.12
X BALLAST	m²	5.90
g GEOTESSUTO	m	17.71
h SUBBALLAST	m	12.88
vr VEGETALE RIP.	m	7.83

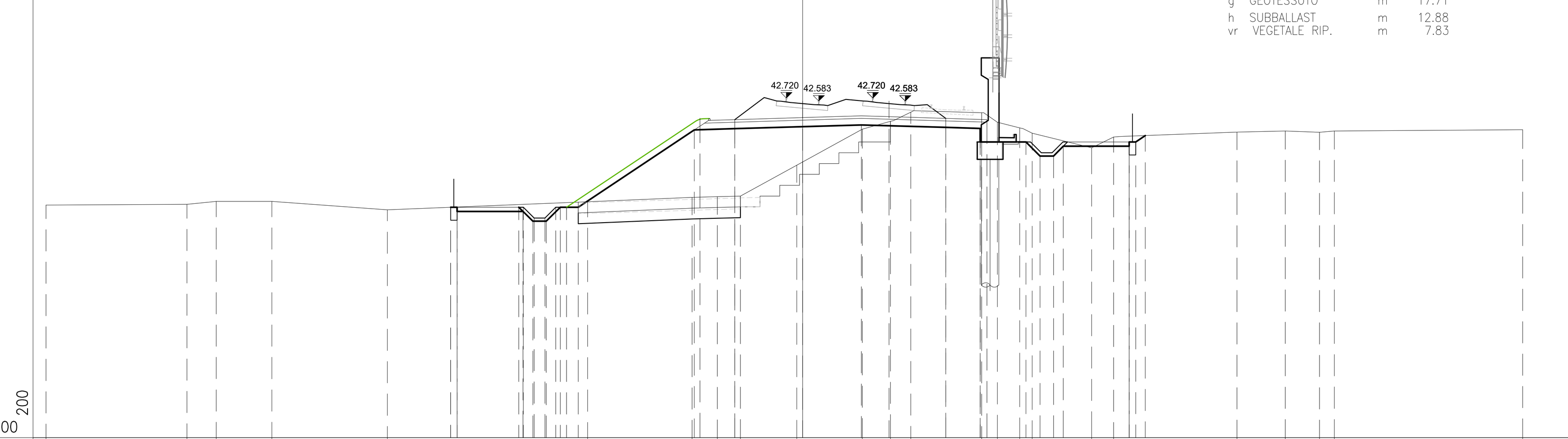

PROGRESSIVE TERRENO	-35.00 -28.48 -27.13 -24.55 -19.21 -9.94 -5.11 -3.94 -2.88 -0.27 2.77 4.07 5.01 8.28 9.01 10.04 10.62 13.37 14.38 20.10 22.33 23.92 24.60 33.31
QUOTE TERRENO	37.765 37.797 37.936 37.935 37.549 37.921 38.118 38.157 38.184 39.614 41.279 41.640 42.063 42.040 41.599 41.339 41.090 40.413 40.913 41.140 41.190 41.137 41.193 41.251
PROGRESSIVE PROGETTO	-16.28 -12.92 -12.42 -11.92 -11.42 -10.92 -4.74 -3.14 0.00 4.00 6.62 8.53
QUOTE PROGETTO	37.667 37.667 37.167 37.167 37.667 37.667 41.783 41.721 42.583 42.583 41.780 41.723
PROGRESSIVE SCAVO-RIPORTO	-16.28 -15.98 -15.98 -13.13 -12.93 -12.48 -11.86 -11.21 -10.38 -5.01 -3.14 2.72 6.62 8.21 8.21 10.33 10.98 11.61 12.06 15.11 15.11 15.41 15.85
QUOTE SCAVO-RIPORTO	37.667 37.467 37.667 37.667 37.467 37.017 37.017 37.667 37.667 41.245 41.301 41.477 41.360 40.688 41.312 40.688 40.038 40.038 40.488 40.688 40.488 40.688 40.984

COMMITTENTE:
RFI RETE FERROVIARIA ITALIANA
GRUPPO FERROVIE DELLO STATO ITALIANE

DIREZIONE LAVORI:
ITALFERR
GRUPPO FERROVIE DELLO STATO ITALIANE

APPALTATORE:
PIZZAROTTI FONDATA NEL 1910 — Ghella — ITINERA — SALCEF CONSTRUCTION — EdS INFRASTRUTTURE

PROGETTAZIONE:	PROGETTISTA:	DIRETTORE DELLA PROGETTAZIONE:
RAGGRUPPAMENTO TEMPORANEO PROGETTISTI GEODATA ENGINEERING — INTEGRA — RINA	Prof. Ing. Andrea Del Grosso	Ing. PIERGIORGIO GRASSO Responsabile integrazione fra le varie prestazioni specialistiche

PROGETTO ESECUTIVO

ITINERARIO NAPOLI-BARI
RADDOPPIO TRATTA CANCELLO – BENEVENTO
II LOTTO FUNZIONALE FRASSO TELESINO – VITULANO
1° LOTTO FUNZIONALE FRASSO TELESINO – TELESE

LINEA
Elaborati generali
Sezioni trasversali - Tav. 8

APPALTATORE
RTI IMPRESA PIZZAROTTI & C. S.p.A.
IL DIRETTORE TECNICO
Ing. S. Del Balzo
23/06/2020

SCALA: 1:200

COMMESSA	LOTTO	FASE	ENTE	TIPO DOC.	OPERA/DISCIPLINA	PROGR.	REV.
IF26	12	E	ZZ	W9	IF0001	008	B

Rev.	Descrizione	Redatto	Data	Verificato	Data	Approvato	Data	Autorizzato Data
A	EMISSIONE	Marco Venturini	24/02/2020	Alessio Bado	24/02/2020	Piergiorgio Grasso	24/02/2020	Ing. Andrea Del Grosso
B	Revisione a seguito di istruttoria ITF	Marco Venturini	23/06/2020	Alessio Bado	23/06/2020	Piergiorgio Grasso	23/06/2020	23/06/2020

File: IF26.1.2.E.ZZ.W9.IF.00.0.1.008.B.dwg | n. Elab.: -