PROFILO NV09B — SEZIONE 15 — PROGRESSIVA 240.00

RR RIPORTO	m²	1.00
SC SCOTICO	m²	3.31
BO BONIFICA	m²	3.29
ba BASE	m	4.00
bi BINDER	m	4.00
fo STABILIZZATO	m	6.54
us USURA	m	4.00
ve VEGETALE	m	2.49

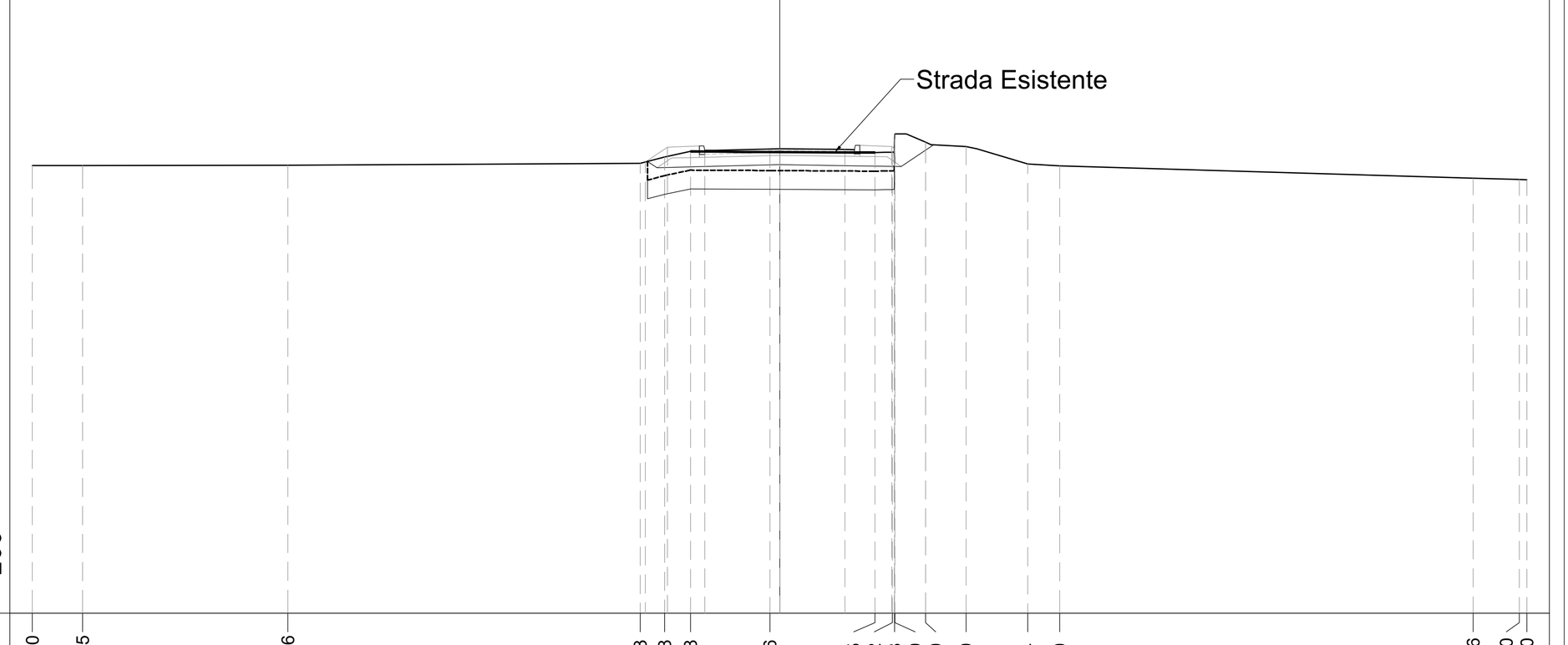

55.00 200 200

PROGRESSIVE TERRENO	-20.00 -18.65 -13.16 -3.73 -3.08 -2.38 -0.26 2.55 3.02 3.08 3.09 3.90 4.99 6.64 7.50 18.56 19.80 20.00
QUOTE TERRENO	66.99 66.99 67.00 67.04 67.21 67.36 67.35 67.33 67.34 67.69 67.83 67.61 67.49 67.02 66.97 66.64 66.61 66.61
PROGRESSIVE PROGETTO	-3.59 -3.00 -2.00 0.00 1.75 3.00 3.07
QUOTE PROGETTO	67.08 67.47 67.39 67.44 67.41 67.49 67.45
PROGRESSIVE RILEVATO	
QUOTE RILEVATO	

PROFILO NV09B — SEZIONE 16 — PROGRESSIVA 260.00

RR RIPORTO	m²	1.15
SC SCOTICO	m²	3.21
BO BONIFICA	m²	3.21
ba BASE	m	4.00
bi BINDER	m	4.00
fo STABILIZZATO	m	4.00
us USURA	m	4.00
ve VEGETALE	m	1.09

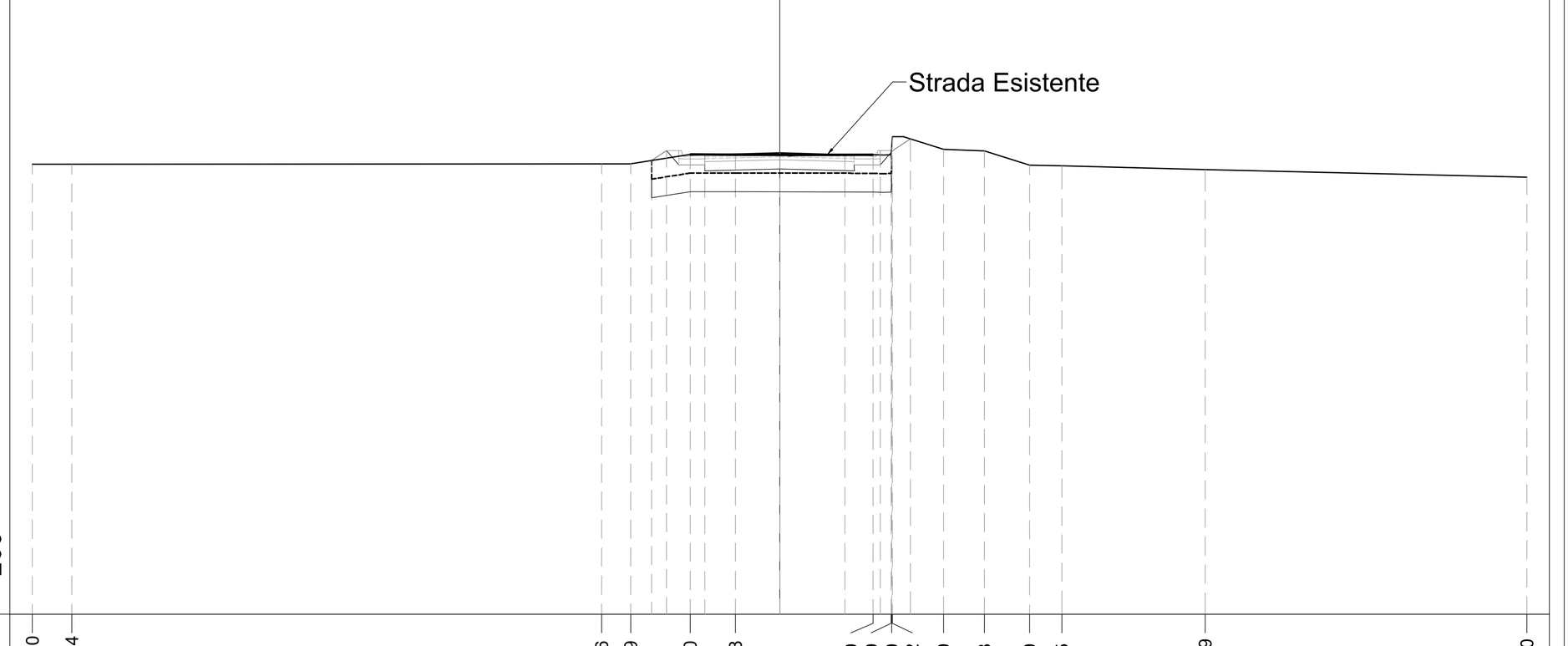

55.00 200 200

PROGRESSIVE TERRENO	-20.00 -18.94 -4.76 -3.99 -2.40 -1.18 2.50 2.99 3.00 3.02 4.39 5.48 6.69 7.55 11.39 20.00
QUOTE TERRENO	67.04 67.04 67.05 67.05 67.30 67.31 67.30 67.29 67.49 67.77 67.43 67.40 67.01 67.00 66.90 66.69
PROGRESSIVE PROGETTO	-3.42 -3.03 -2.00 0.00 1.75 2.70 3.50
QUOTE PROGETTO	67.14 67.40 67.29 67.34 67.30 67.40 67.72
PROGRESSIVE RILEVATO	
QUOTE RILEVATO	

PROFILO NV09B — SEZIONE 17 — PROGRESSIVA 280.00

RR RIPORTO	m²	1.03
SC SCOTICO	m²	3.17
BO BONIFICA	m²	3.18
ba BASE	m	4.00
bi BINDER	m	4.00
fo STABILIZZATO	m	4.00
us USURA	m	4.00
ve VEGETALE	m	1.02

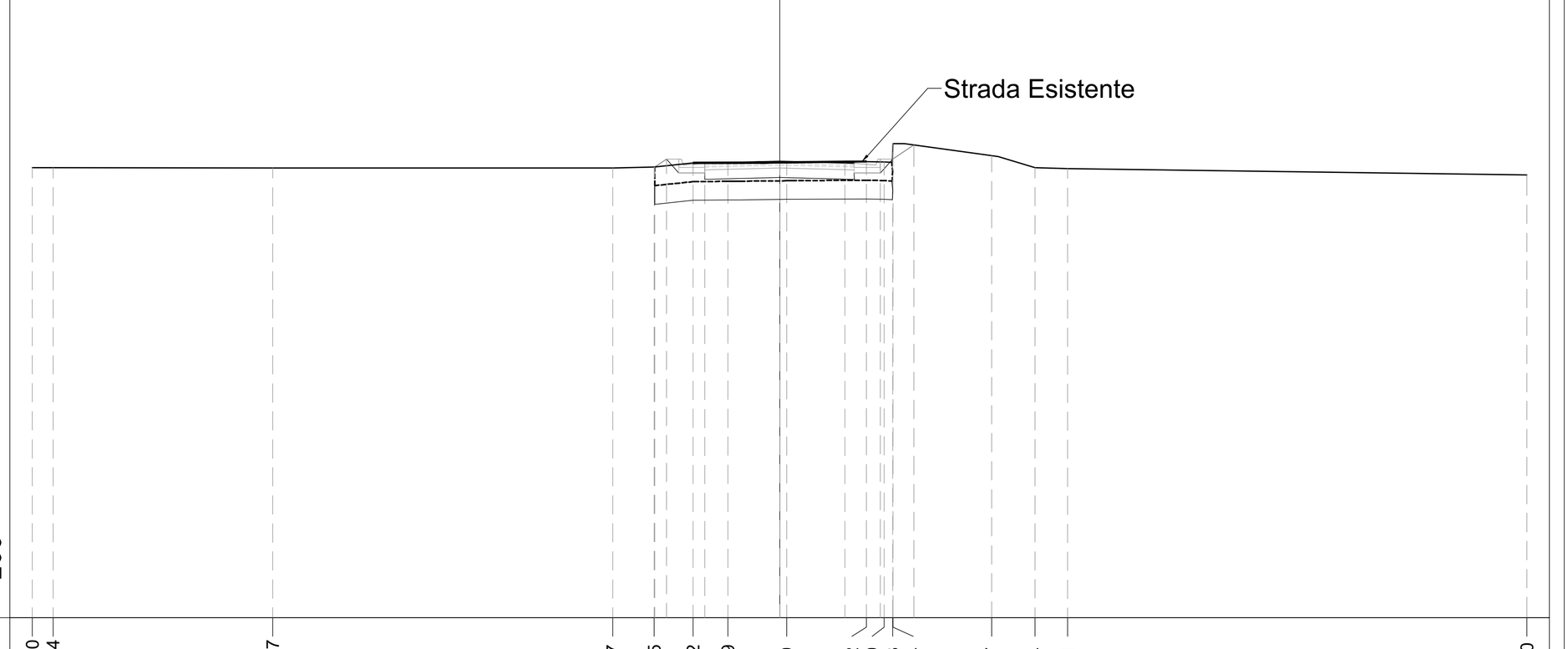

55.00 200 200

PROGRESSIVE TERRENO	-20.00 -19.44 -13.57 -4.47 -3.35 -2.32 -1.39 0.19 2.32 2.79 3.03 3.04 5.67 6.84 7.71 20.00
QUOTE TERRENO	67.05 67.05 67.04 67.05 67.07 67.18 67.19 67.20 67.22 67.20 67.46 67.69 67.37 67.05 67.03 66.85
PROGRESSIVE PROGETTO	-3.34 -3.03 -2.00 0.00 1.75 2.70 3.59
QUOTE PROGETTO	67.07 67.28 67.17 67.22 67.18 67.28 67.66
PROGRESSIVE RILEVATO	
QUOTE RILEVATO	

PROFILO NV09B — SEZIONE 18 — PROGRESSIVA 300.00

RR RIPORTO	m²	0.87
SC SCOTICO	m²	3.51
BO BONIFICA	m²	3.47
ba BASE	m	4.00
bi BINDER	m	4.00
fo STABILIZZATO	m	5.23
us USURA	m	4.00
ve VEGETALE	m	1.33

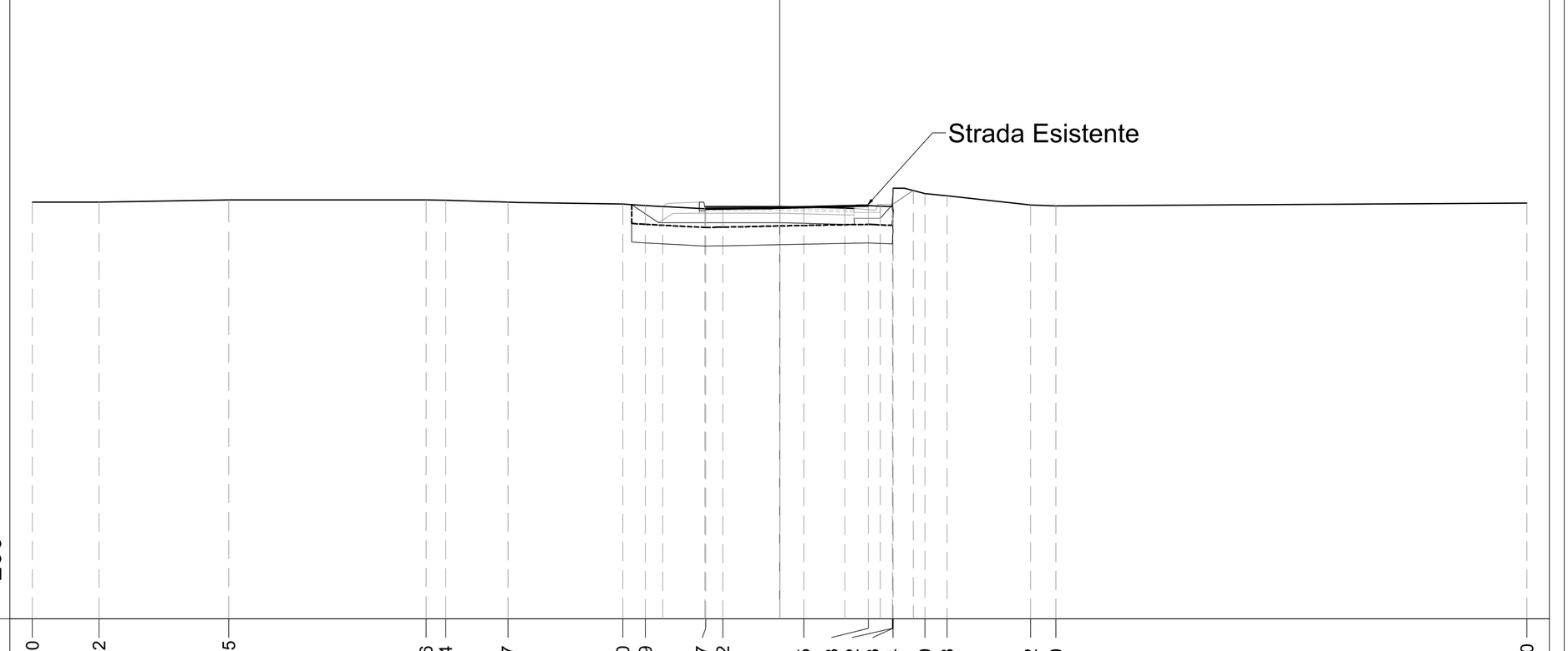

56.00 200 200

PROGRESSIVE TERRENO	-20.00 -18.22 -14.75 -9.46 -8.94 -7.27 -4.20 -3.59 -1.97 -1.52 0.65 2.38 3.02 3.03 3.04 3.89 4.48 6.72 7.40 20.00
QUOTE TERRENO	67.15 67.15 67.21 67.21 67.20 67.15 67.10 67.05 66.97 66.98 67.03 67.05 67.03 67.38 67.52 67.38 67.32 67.07 67.05 67.12
PROGRESSIVE PROGETTO	-3.13 -2.00 0.00 1.75 2.70 3.58
QUOTE PROGETTO	67.03 67.03 67.03 66.99 67.09 67.46
PROGRESSIVE RILEVATO	
QUOTE RILEVATO	

PROFILO NV09B — SEZIONE 19 — PROGRESSIVA 320.00

RR RIPORTO	m²	1.02
SC SCOTICO	m²	4.25
BO BONIFICA	m²	4.27
ba BASE	m	6.88
bi BINDER	m	6.88
fo STABILIZZATO	m	6.88
us USURA	m	6.88
ve VEGETALE	m	1.51

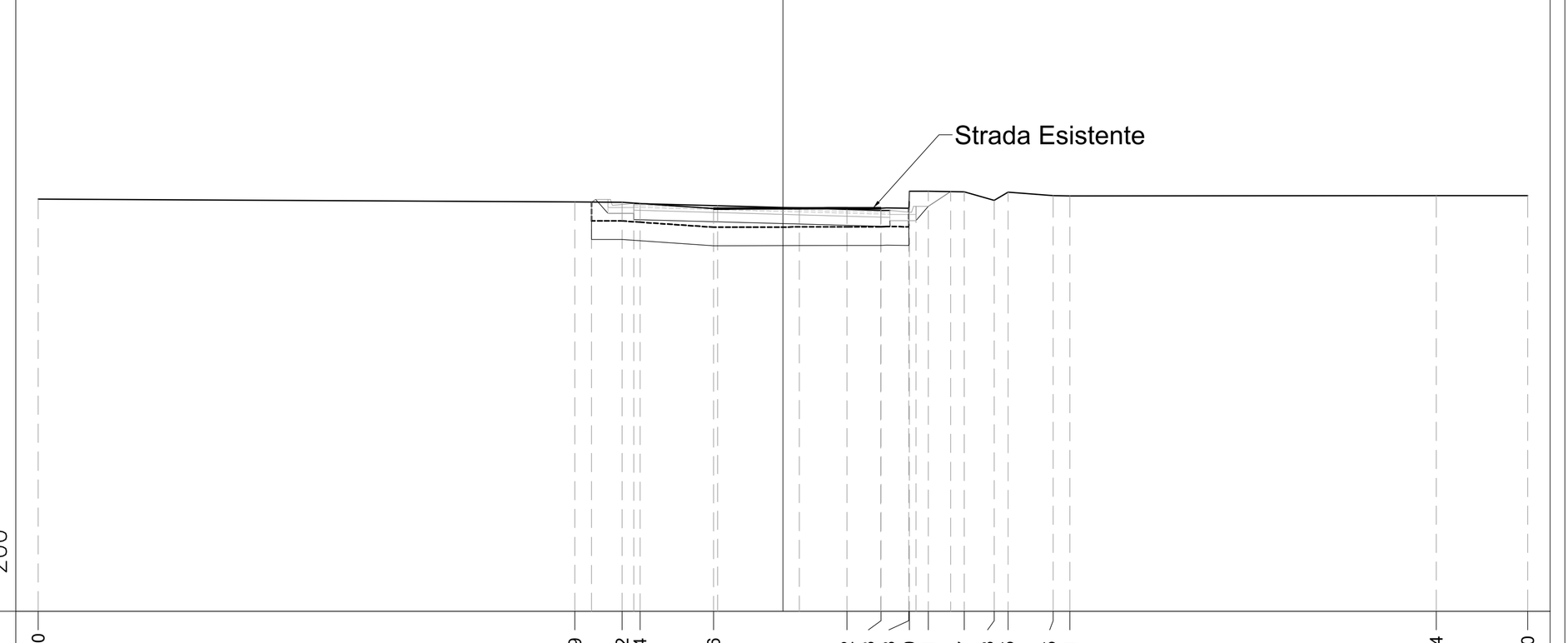

56.00 200 200

PROGRESSIVE TERRENO	-20.00 -5.59 -4.32 -3.84 -1.86 1.72 2.63 3.38 3.39 3.91 4.87 5.68 6.05 7.25 7.71 17.54 20.00
QUOTE TERRENO	67.07 66.99 66.98 66.95 66.81 66.82 66.82 66.82 67.28 67.28 67.26 67.03 67.26 67.16 67.15 67.16 67.16
PROGRESSIVE PROGETTO	-5.14 -4.00 -1.75 0.44 2.63 3.57 4.50
QUOTE PROGETTO	66.99 66.95 66.89 66.83 66.77 66.87 67.27
PROGRESSIVE RILEVATO	
QUOTE RILEVATO	

PROFILO NV09B — SEZIONE 20 — PROGRESSIVA 325.16

RR RIPORTO	m²	0.85
SC SCOTICO	m²	3.86
BO BONIFICA	m²	3.86
ba BASE	m	5.48
bi BINDER	m	5.48
fo STABILIZZATO	m	6.65
us USURA	m	5.48
ve VEGETALE	m	2.13

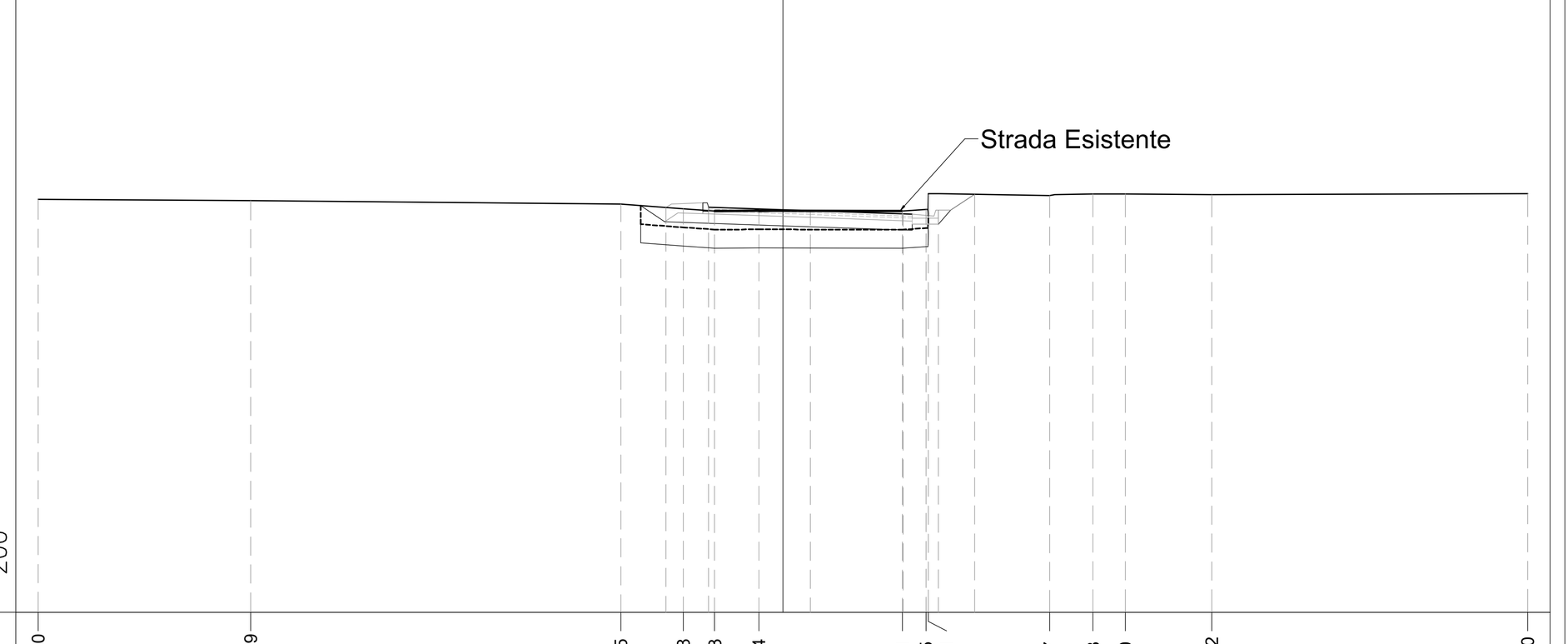

56.00 200 200

PROGRESSIVE TERRENO	-20.00 -14.29 -4.35 -2.68 -1.83 -0.64 3.21 3.85 3.91 7.17 8.33 9.20 11.52 20.00
QUOTE TERRENO	67.08 67.05 66.95 66.83 66.77 66.77 66.77 66.81 67.21 67.19 67.22 67.22 67.21 67.24
PROGRESSIVE PROGETTO	-3.14 -2.00 0.74 3.23 4.17 5.15
QUOTE PROGETTO	66.86 66.87 66.78 66.69 66.79 67.22
PROGRESSIVE RILEVATO	
QUOTE RILEVATO	

PROFILO NV09B — SEZIONE 21 — PROGRESSIVA 339.86

RR RIPORTO	m²	1.02
SC SCOTICO	m²	4.61
BO BONIFICA	m²	4.31
ba BASE	m	5.80
bi BINDER	m	5.80
fo STABILIZZATO	m	6.97
us USURA	m	5.80
ve VEGETALE	m	1.53

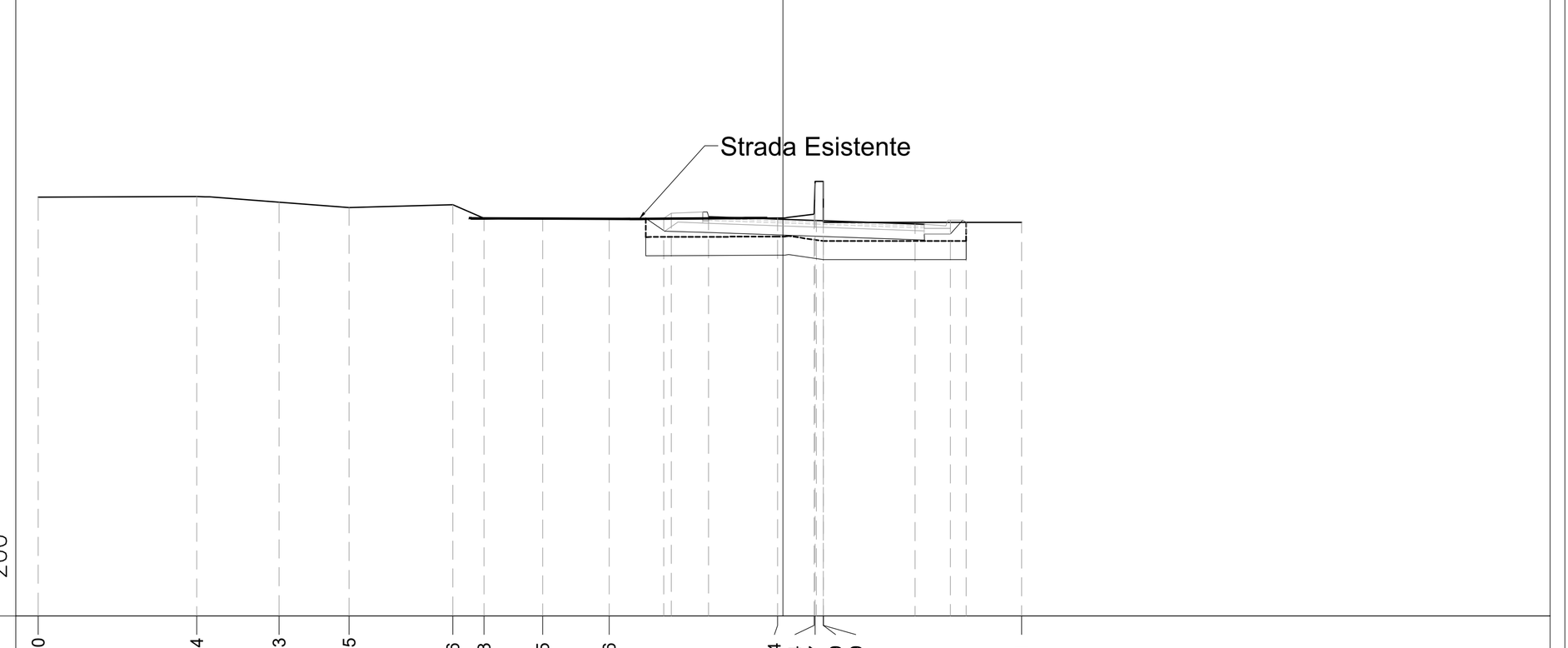

56.00 200 200

PROGRESSIVE TERRENO	-20.00 -15.74 -13.53 -11.65 -8.86 -8.03 -6.45 -4.66 -0.14 0.84 0.87 1.09 1.09 6.41
QUOTE TERRENO	67.25 67.26 67.11 66.97 67.04 66.68 66.67 66.67 66.69 66.79 67.61 66.57 67.67 66.57
PROGRESSIVE PROGETTO	-3.20 -3.00 -2.00 0.90 3.55 4.50 4.92
QUOTE PROGETTO	66.68 66.81 66.73 66.62 66.53 66.63 66.57
PROGRESSIVE RILEVATO	
QUOTE RILEVATO	

PROFILO NV09B — SEZIONE 22 — PROGRESSIVA 359.32

RR RIPORTO	m²	0.34
SC SCOTICO	m²	2.82
BO BONIFICA	m²	2.81
SS SCAVO	m²	0.05
ba BASE	m	5.64
bi BINDER	m	5.64
fo STABILIZZATO	m	5.64
us USURA	m	5.64

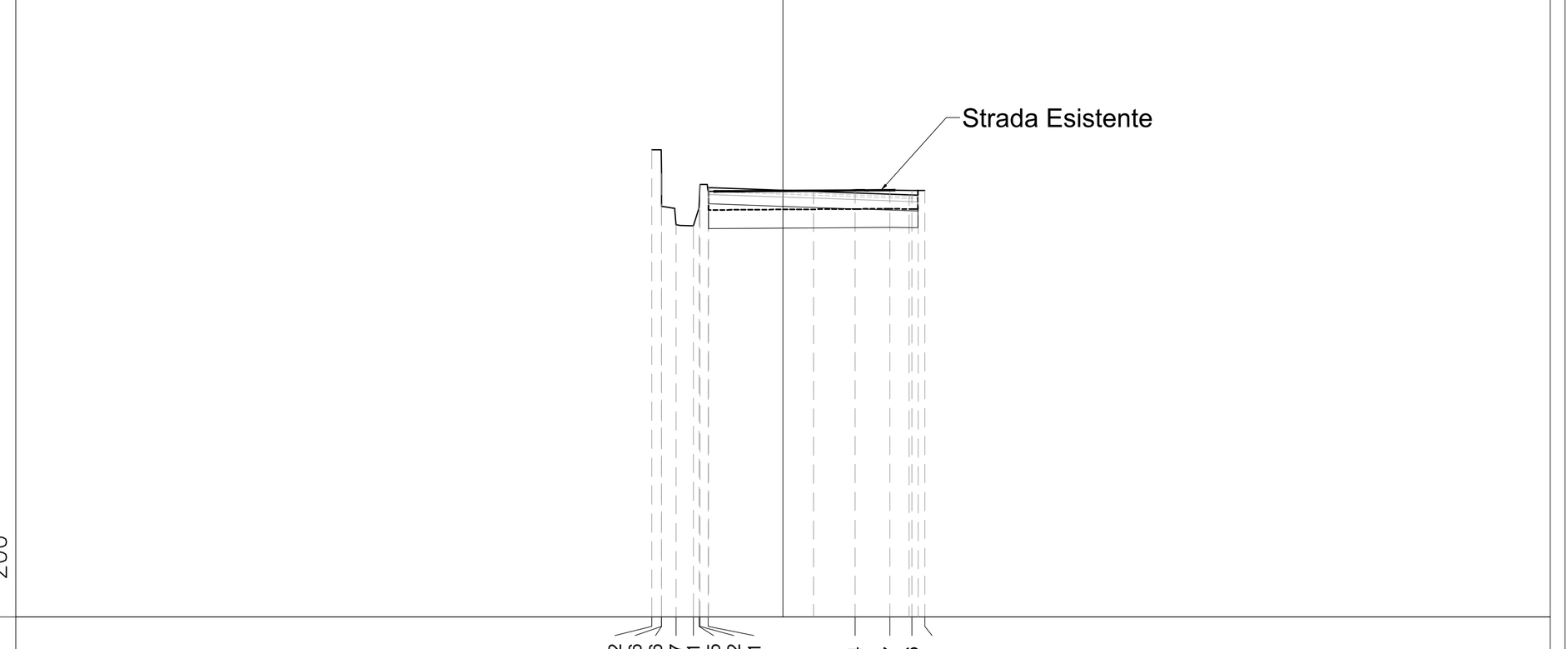

55 200 200

PROGRESSIVE TERRENO	-3.52 -3.26 -3.26 -2.87 -2.41 -2.25 -2.22 -2.01 1.94 2.87 3.46 3.81
QUOTE TERRENO	67.54 66.91 66.01 65.53 65.50 65.98 66.61 66.42 66.45 66.46 66.44 66.45
PROGRESSIVE PROGETTO	-2.00 0.82 3.39 3.64
QUOTE PROGETTO	66.52 66.42 66.33 66.32
PROGRESSIVE RILEVATO	
QUOTE RILEVATO	

PROFILO NV09B — SEZIONE 23 — PROGRESSIVA 361.43

RR RIPORTO	m²	0.30
SC SCOTICO	m²	2.72
BO BONIFICA	m²	2.76
SS SCAVO	m²	0.06
ba BASE	m	5.48
bi BINDER	m	5.48
fo STABILIZZATO	m	5.48
us USURA	m	5.48

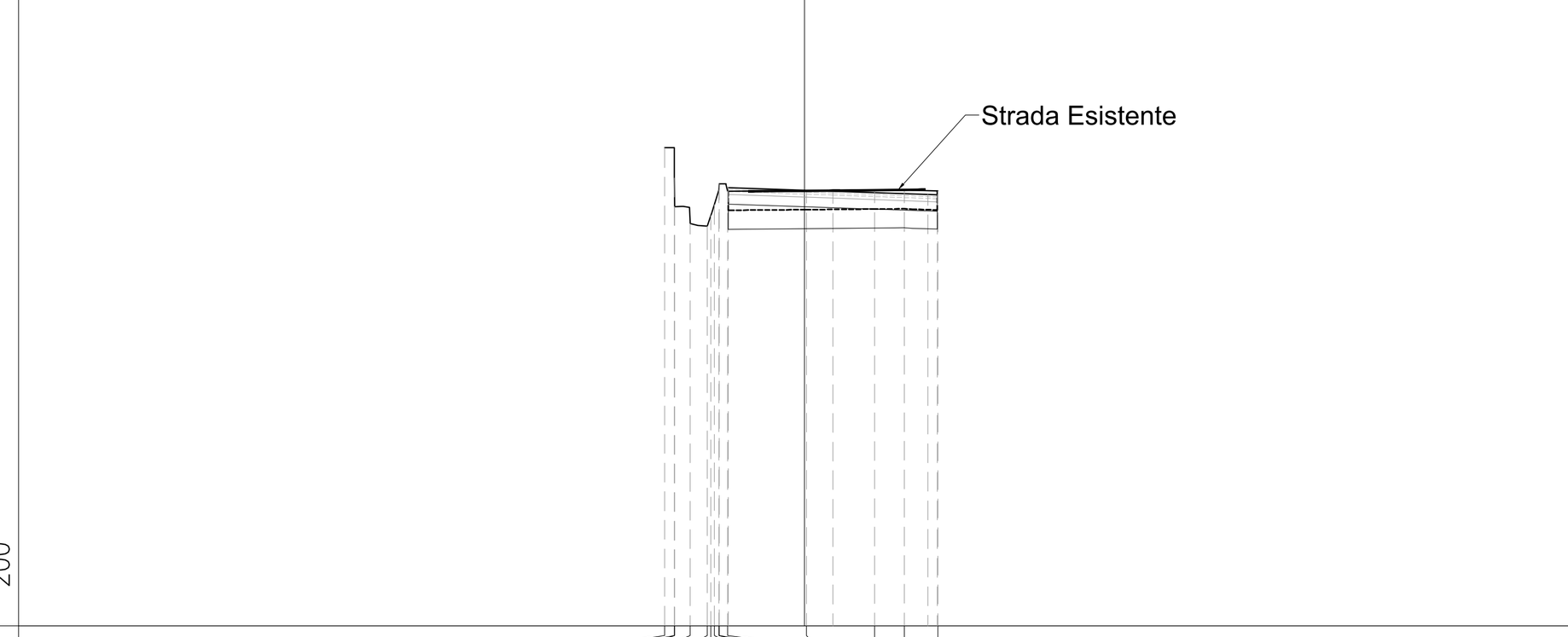

55 200 200

PROGRESSIVE TERRENO	-3.67 -3.41 -3.41 -3.00 -2.55 -2.45 -2.37 -2.25 -2.24 -2.02 0.05 1.83 2.62 3.50
QUOTE TERRENO	67.54 66.75 66.00 65.55 65.48 65.77 66.05 66.44 66.60 66.40 66.42 66.43 66.44 66.41
PROGRESSIVE PROGETTO	-2.00 0.74 3.23 3.48
QUOTE PROGETTO	66.49 66.40 66.31 66.30
PROGRESSIVE RILEVATO	
QUOTE RILEVATO	

PROFILO NV09B — SEZIONE 24 — PROGRESSIVA 379.25

RR RIPORTO	m²	0.23
SC SCOTICO	m²	2.00
BO BONIFICA	m²	2.00
ba BASE	m	4.00
bi BINDER	m	4.00
fo STABILIZZATO	m	4.00
us USURA	m	4.00

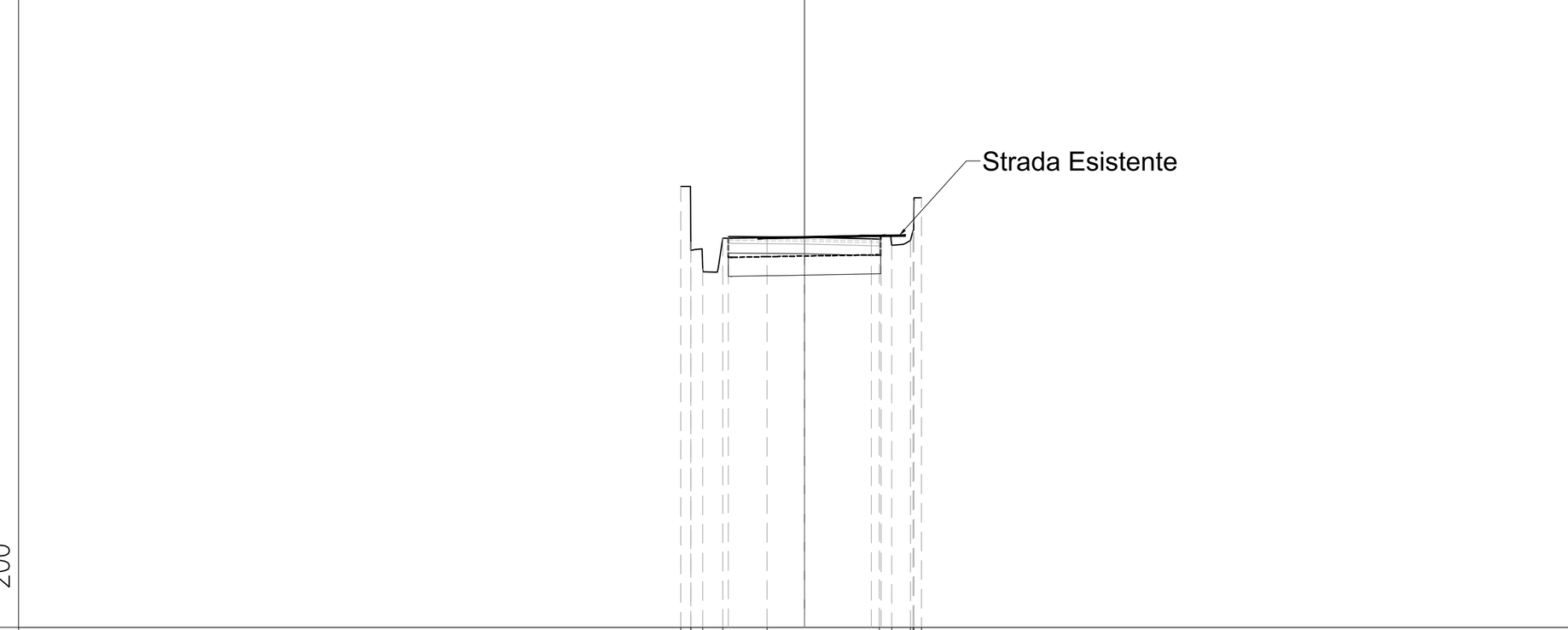

56 200 200

PROGRESSIVE TERRENO	-3.24 -2.99 -2.99 -2.67 -2.14 -0.98 1.96 2.28 2.78 2.84 2.86 3.06
QUOTE TERRENO	67.55 66.10 65.87 65.40 66.19 66.21 66.26 66.00 66.14 66.39 67.17 67.25
PROGRESSIVE PROGETTO	-2.00 0.00 1.75 2.00
QUOTE PROGETTO	66.24 66.22 66.17 66.17
PROGRESSIVE RILEVATO	
QUOTE RILEVATO	

PROFILO NV09B — SEZIONE 25 — PROGRESSIVA 399.26

RR RIPORTO	m²	0.86
SC SCOTICO	m²	2.17
BO BONIFICA	m²	2.16
ba BASE	m	4.00
bi BINDER	m	4.00
fo STABILIZZATO	m	4.34
us USURA	m	4.00

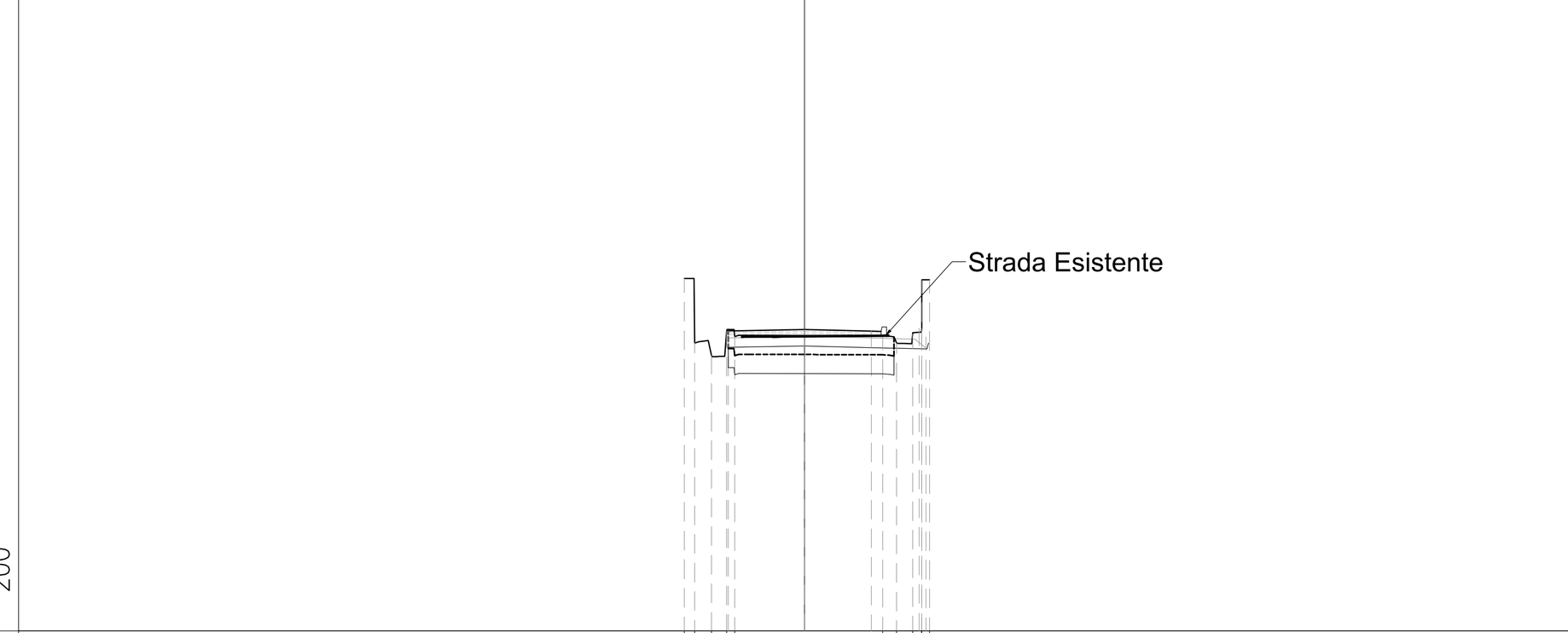

58 200 200

PROGRESSIVE TERRENO	-3.15 -2.88 -2.44 -2.04 -1.83 2.05 2.41 2.83 3.07 3.07 3.27
QUOTE TERRENO	67.24 65.57 65.22 65.86 65.71 65.74 65.54 65.79 65.93 67.20 67.20
PROGRESSIVE PROGETTO	-2.00 0.00 1.75 3.00 3.18
QUOTE PROGETTO	65.87 65.90 65.86 65.94 65.71
PROGRESSIVE RILEVATO	
QUOTE RILEVATO	

PROFILO NV09B — SEZIONE 26 — PROGRESSIVA 419.27

RR RIPORTO	m²	0.22
SC SCOTICO	m²	2.57
ba BASE	m	4.00
bi BINDER	m	4.00
fo STABILIZZATO	m	4.00
us USURA	m	4.00
ve VEGETALE	m	0.38

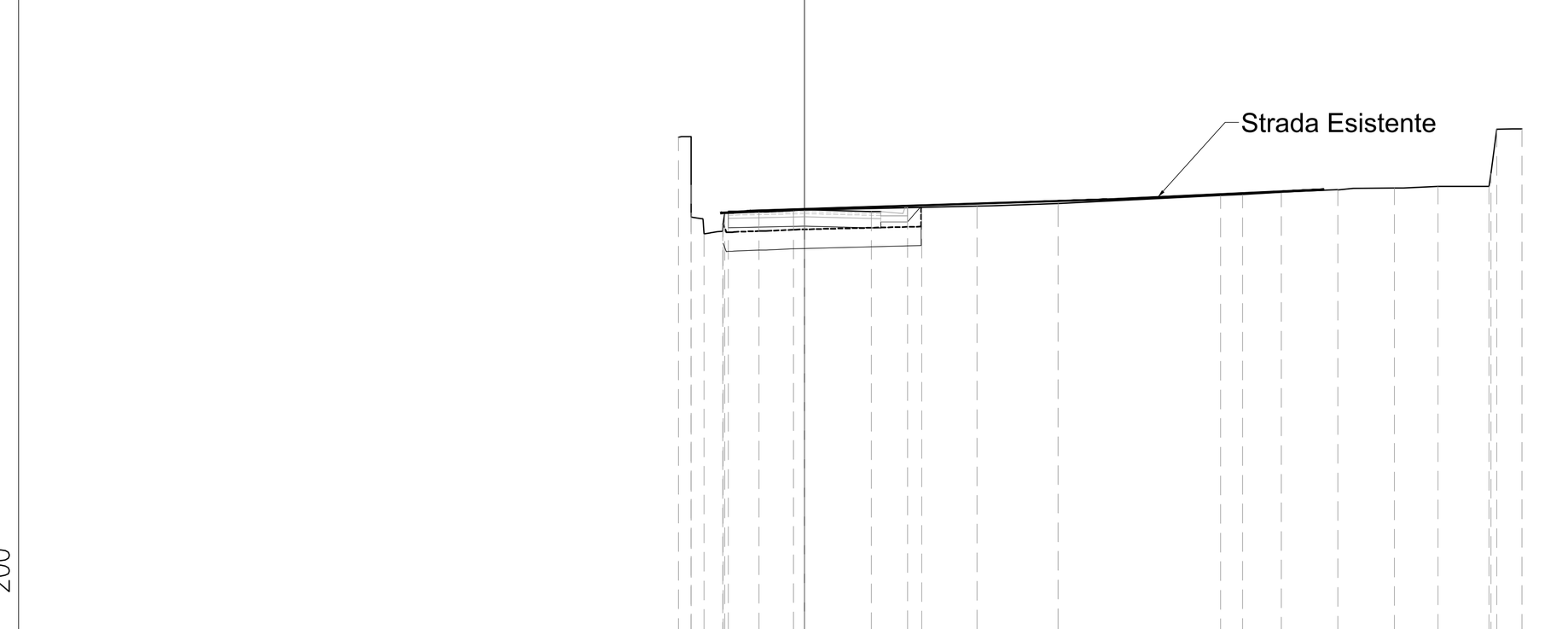

54 200 200

PROGRESSIVE TERRENO	-3.30 -2.97 -2.97 -2.64 -2.14 -2.14 -2.10 -1.20 -0.29 4.52 6.65 10.90 11.47 12.50 13.97 15.46 16.60 17.94 17.99 18.14 18.80
QUOTE TERRENO	66.96 65.71 64.87 64.43 64.50 64.69 64.97 65.00 65.04 65.16 65.23 65.44 65.46 65.52 65.59 65.63 65.68 65.67 66.02 67.17 67.18
PROGRESSIVE PROGETTO	-2.00 0.00 1.75 2.70 3.07
QUOTE PROGETTO	65.02 65.06 65.02 65.12 65.09
PROGRESSIVE RILEVATO	
QUOTE RILEVATO	

PROFILO NV09B — SEZIONE 27 — PROGRESSIVA 439.30

RR RIPORTO	m²	0.57
SC SCOTICO	m²	2.55
BO BONIFICA	m²	2.55
ba BASE	m	4.02
bi BINDER	m	4.02
fo STABILIZZATO	m	4.76
us USURA	m	4.02
ve VEGETALE	m	0.67

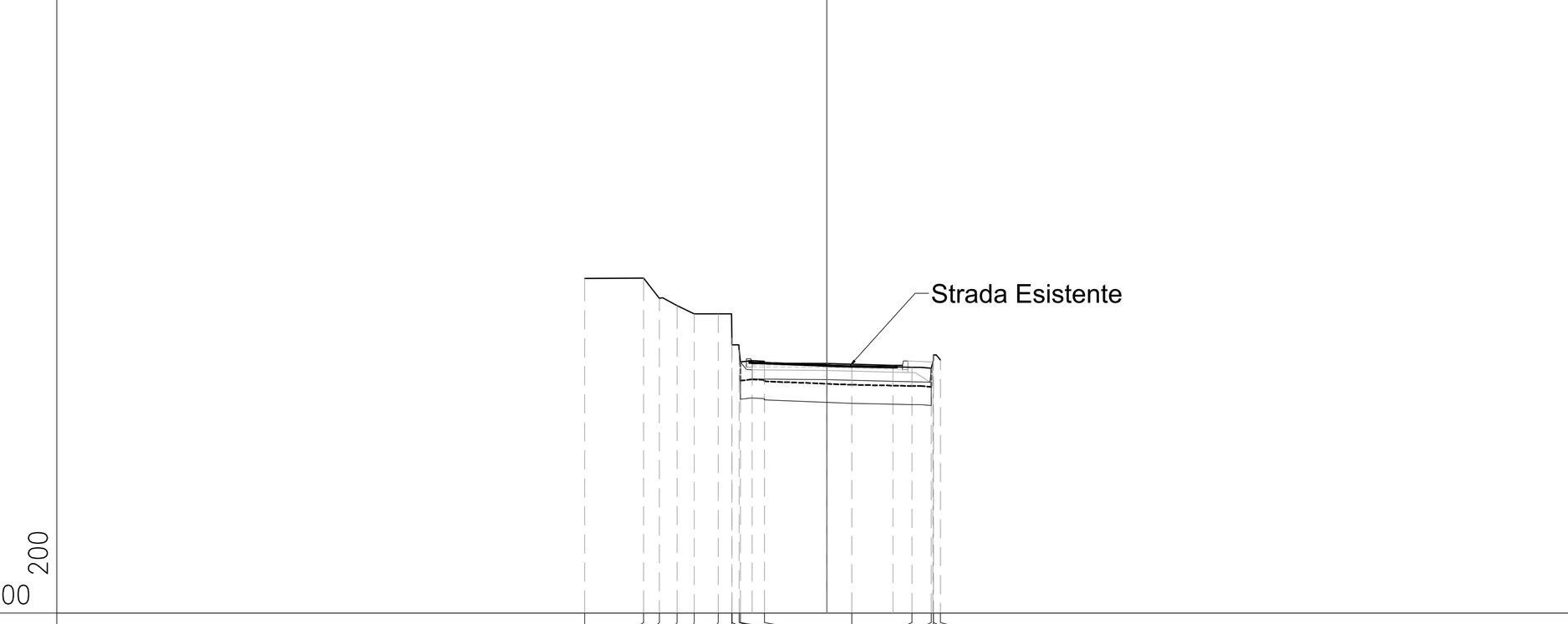

57 200 200

PROGRESSIVE TERRENO	-6.48 -4.90 -4.48 -4.00 -3.55 -2.90 -2.54 -2.54 -2.34 -2.31 -1.66 0.67 2.28 2.79 2.85 2.86 3.04
QUOTE TERRENO	65.96 65.97 65.43 65.23 65.01 65.01 64.37 64.18 64.04 63.73 63.74 63.61 63.58 63.56 63.78 63.91 63.78
PROGRESSIVE PROGETTO	-2.00 0.01 1.77 2.84
QUOTE PROGETTO	63.69 63.68 63.64 63.72
PROGRESSIVE RILEVATO	
QUOTE RILEVATO	

PROFILO NV09B — SEZIONE 28 — PROGRESSIVA 451.88

RR RIPORTO	m²	0.76
SC SCOTICO	m²	2.63
BO BONIFICA	m²	2.63
ba BASE	m	4.25
bi BINDER	m	4.25
fo STABILIZZATO	m	5.13
us USURA	m	4.25
ve VEGETALE	m	0.72

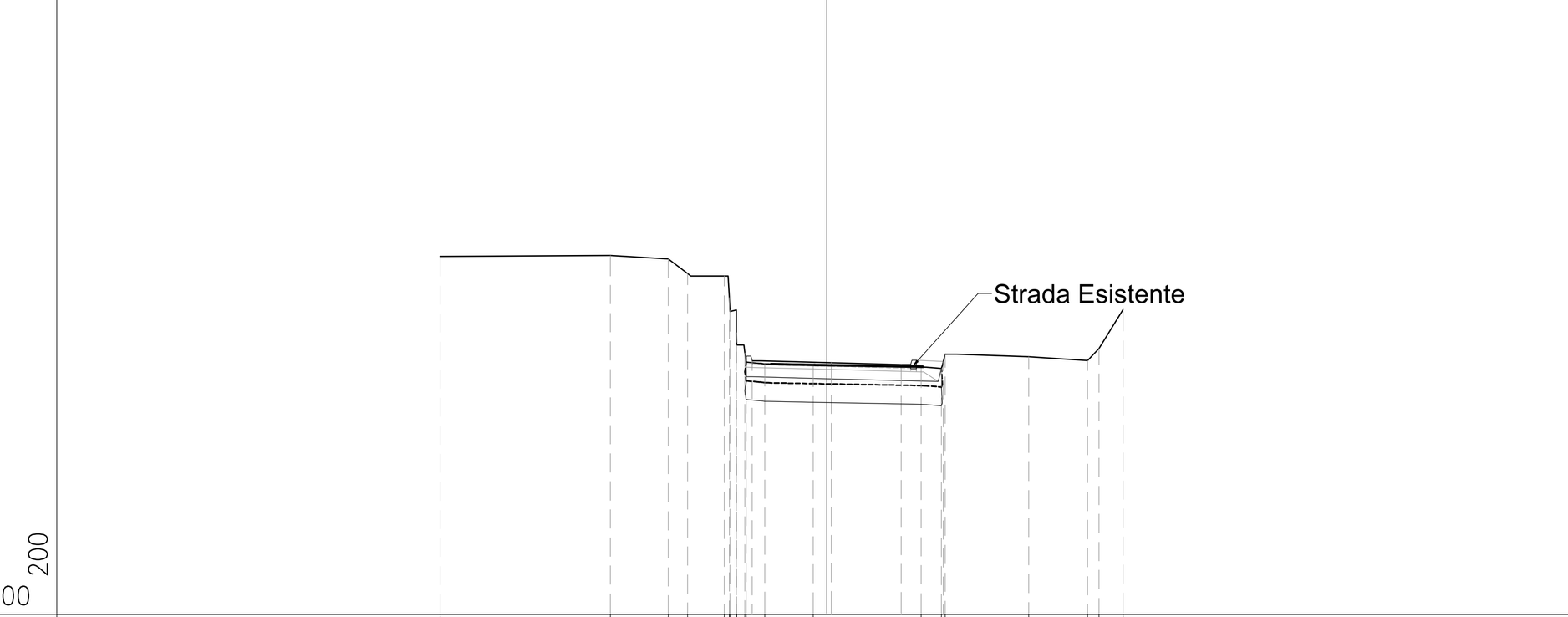

56 200 200

PROGRESSIVE TERRENO	-10.34 -5.79 -4.24 -3.72 -2.74 -2.61 -2.59 -2.42 -2.41 -2.19 -2.15 -1.66 -0.36 2.52 3.07 3.17 5.40 6.98 7.29 7.93
QUOTE TERRENO	65.58 65.60 65.51 65.12 65.05 64.48 64.14 63.54 63.20 62.99 62.75 62.70 62.67 62.62 62.58 62.96 62.89 62.79 63.11 64.15
PROGRESSIVE PROGETTO	-2.00 0.12 2.00 3.12
QUOTE PROGETTO	62.78 62.73 62.68 62.77
PROGRESSIVE RILEVATO	
QUOTE RILEVATO	

COMMITTENTE: RFI RETE FERROVIARIA ITALIANA — GRUPPO FERROVIE DELLO STATO ITALIANE

DIREZIONE LAVORI: ITALFERR — GRUPPO FERROVIE DELLO STATO ITALIANE

APPALTATORE: PIZZAROTTI FONDATA NEL 1910 · Ghella · ITINERA · SALCEF CONSTRUCTION · EdS INFRASTRUTTURE

PROGETTAZIONE:	PROGETTISTA:	DIRETTORE DELLA PROGETTAZIONE:
RAGGRUPPAMENTO TEMPORANEO PROGETTISTI — GEODATA ENGINEERING · INTEGRA · RINA	Prof. Ing. Andrea Del Grosso	Ing. PIERGIORGIO GRASSO — Responsabile integrazione fra le varie prestazioni specialistiche

PROGETTO ESECUTIVO

ITINERARIO NAPOLI-BARI
RADDOPPIO TRATTA CANCELLO – BENEVENTO
II LOTTO FUNZIONALE FRASSO TELESINO – VITULANO
1° LOTTO FUNZIONALE FRASSO TELESINO – TELESE

VIABILITA'
NV09 - Viabilità di accesso area di soccorso e fabbricato tecnologico gall. Telese km 25+250
Sezioni trasversali viabilità definitiva - Tav. 2 di 10

APPALTATORE: RTI IMPRESA PIZZAROTTI & C. S.p.A. — IL DIRETTORE TECNICO — Ing. S. Del Balzo — 23/06/2020

SCALA: 1:200

COMMESSA	LOTTO	FASE	ENTE	TIPO DOC.	OPERA/DISCIPLINA	PROGR.	REV.
IF26	12	E	ZZ	W9	NV0900	005	C

Rev.	Descrizione	Redatto	Data	Verificato	Data	Approvato	Data	Autorizzato Data
A	EMISSIONE	Marco Venturini	26/12/2019	Alessandra Parisi	26/12/2019	Piergiorgio Grasso	26/12/2019	Prof. Ing. A. Del Grosso
B	AGGIORNAMENTO RILIEVI	Marco Venturini	24/02/2020	Alessio Bado	24/02/2020	Piergiorgio Grasso	24/02/2020	
	Revisione a seguito di istruttoria ITF	Marco Venturini	23/06/2020	Alessio Bado	23/06/2020	Piergiorgio Grasso	23/06/2020	23/06/2020

File: IF26.1.2.E.ZZ.W9.NV.09.0.0.005.C.dwg — n. Elab.: -