PROFILO NV09B — SEZIONE 29 — PROGRESSIVA 459.32

RR RIPORTO	m²	0.70
SC SCOTICO	m²	2.72
BO BONIFICA	m²	2.73
ba BASE	m	4.30
bi BINDER	m	4.30
fo STABILIZZATO	m	5.39
us USURA	m	4.30
ve VEGETALE	m	0.91

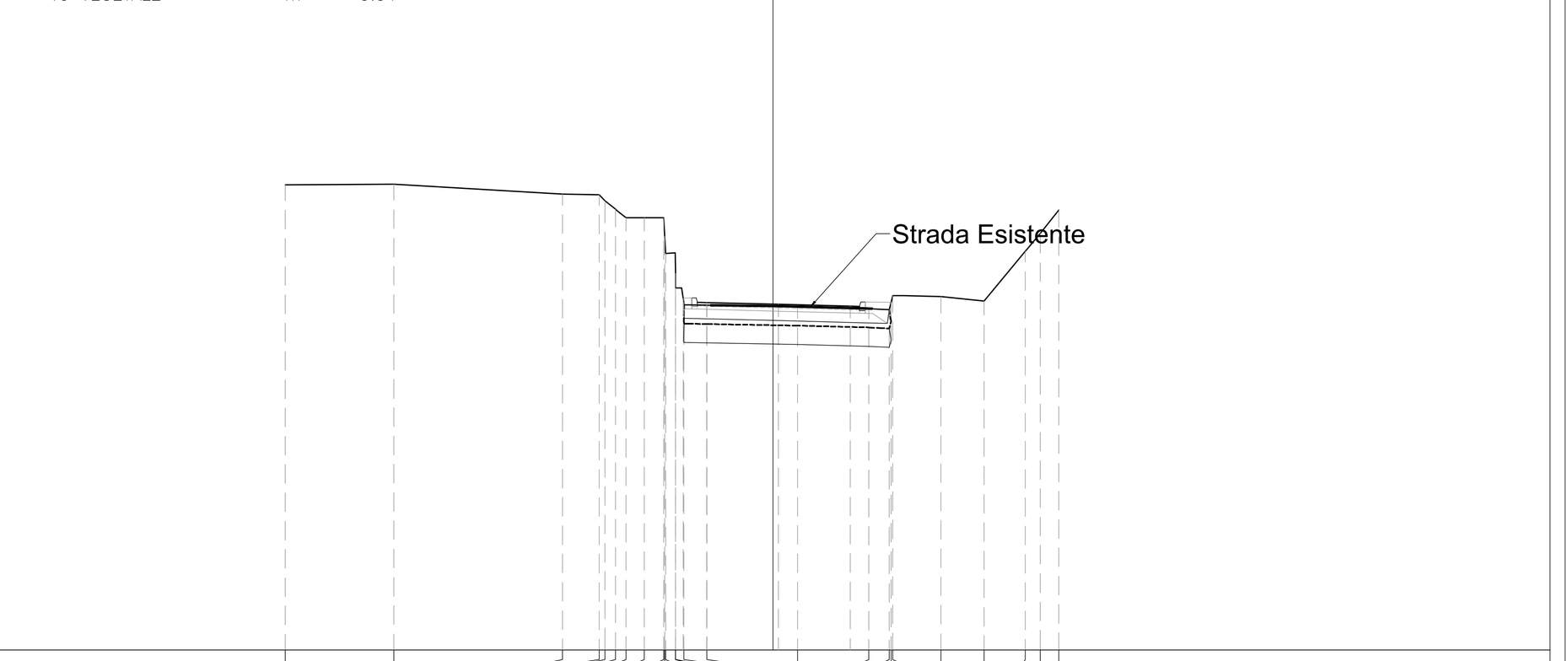

PROGRESSIVE TERRENO	-12.92, -10.05, -5.58, -4.60, -4.45, -4.17, -3.89, -3.41, -2.89, -2.86, -2.84, -2.58, -2.58, -2.36, -1.75, 0.66, 2.55, 3.08, 3.13, 3.18, 4.45, 5.60, 6.69, 7.09, 7.58
QUOTE TERRENO	65.34, 65.36, 65.10, 65.08, 64.92, 64.69, 64.47, 64.47, 64.47, 63.98, 63.52, 62.99, 62.60, 62.21, 62.15, 62.10, 62.06, 62.03, 62.22, 62.40, 62.38, 62.26, 63.58, 64.05, 64.67
PROGRESSIVE PROGETTO	-2.38, -1.75, 0.15, 2.05, 3.13
QUOTE PROGETTO	62.33, 62.22, 62.17, 62.12, 62.22
PROGRESSIVE RILEVATO	
QUOTE RILEVATO	

PROFILO NV09B — SEZIONE 30 — PROGRESSIVA 479.33

RR RIPORTO	m²	0.57
SC SCOTICO	m²	2.48
BO BONIFICA	m²	2.47
ba BASE	m	4.30
bi BINDER	m	4.30
fo STABILIZZATO	m	5.49
us USURA	m	4.30
ve VEGETALE	m	2.23

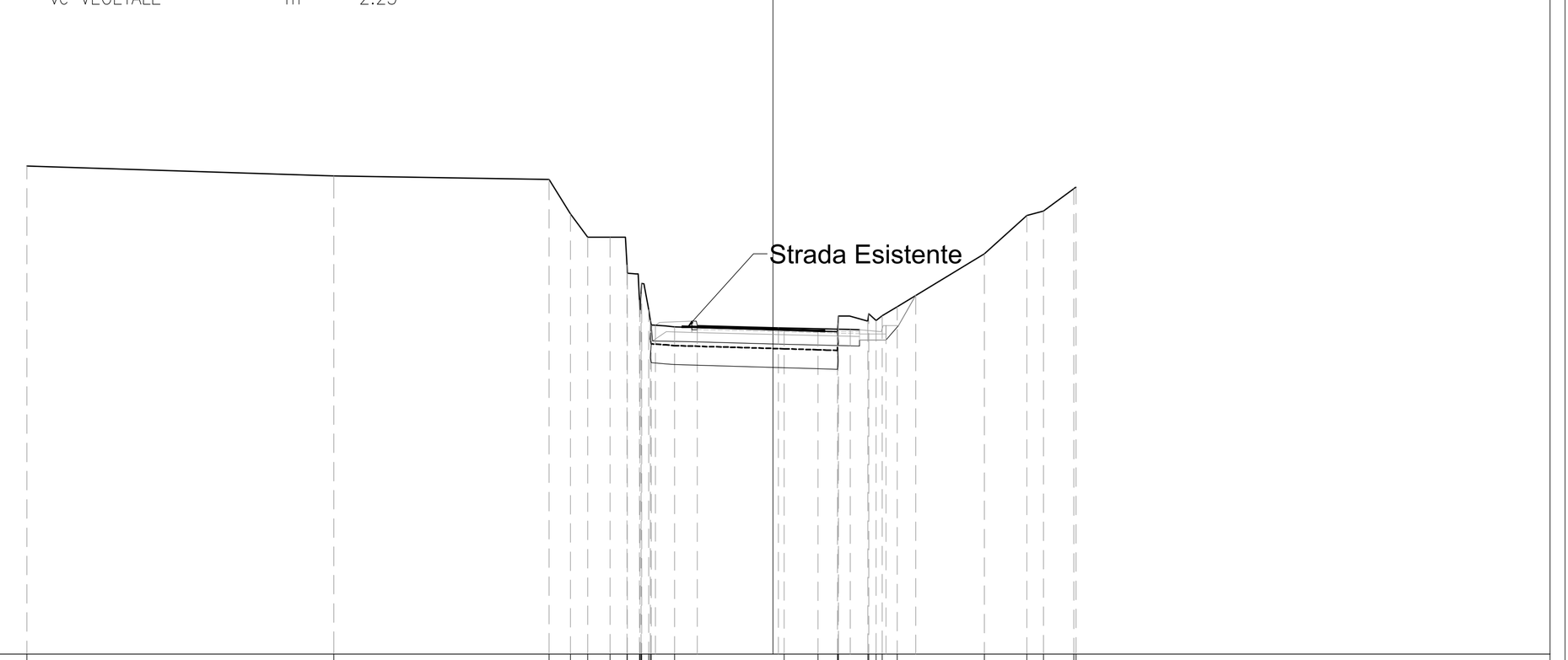

PROGRESSIVE TERRENO	-19.77, -11.64, -5.93, -5.36, -4.91, -4.31, -3.87, -3.86, -3.53, -3.52, -3.49, -3.48, -3.29, -3.24, -3.22, -2.60, 0.30, 1.20, 1.71, 1.73, 1.74, 2.52, 2.54, 2.74, 2.90, 3.30, 5.61, 6.73, 7.17, 7.98, 8.04
QUOTE TERRENO	64.95, 64.68, 64.59, 63.67, 63.05, 62.32, 62.10, 61.39, 61.13, 61.55, 61.82, 61.13, 60.85, 60.73, 60.68, 60.60, 60.57, 60.55, 60.78, 60.97, 60.83, 61.02, 60.85, 60.98, 61.21, 62.62, 63.63, 63.75, 64.34, 64.38
PROGRESSIVE PROGETTO	-3.11, -2.00, 0.15, 2.05, 3.00, 3.79
QUOTE PROGETTO	60.72, 60.71, 60.65, 60.61, 60.71, 61.51
PROGRESSIVE RILEVATO	
QUOTE RILEVATO	

PROFILO NV09B — SEZIONE 31 — PROGRESSIVA 488.00

RR RIPORTO	m²	0.48
SC SCOTICO	m²	2.25
BO BONIFICA	m²	2.23
SS SCAVO	m²	4.60
ba BASE	m	4.29
bi BINDER	m	4.29
fo STABILIZZATO	m	5.34
us USURA	m	4.29
ve VEGETALE	m	3.81

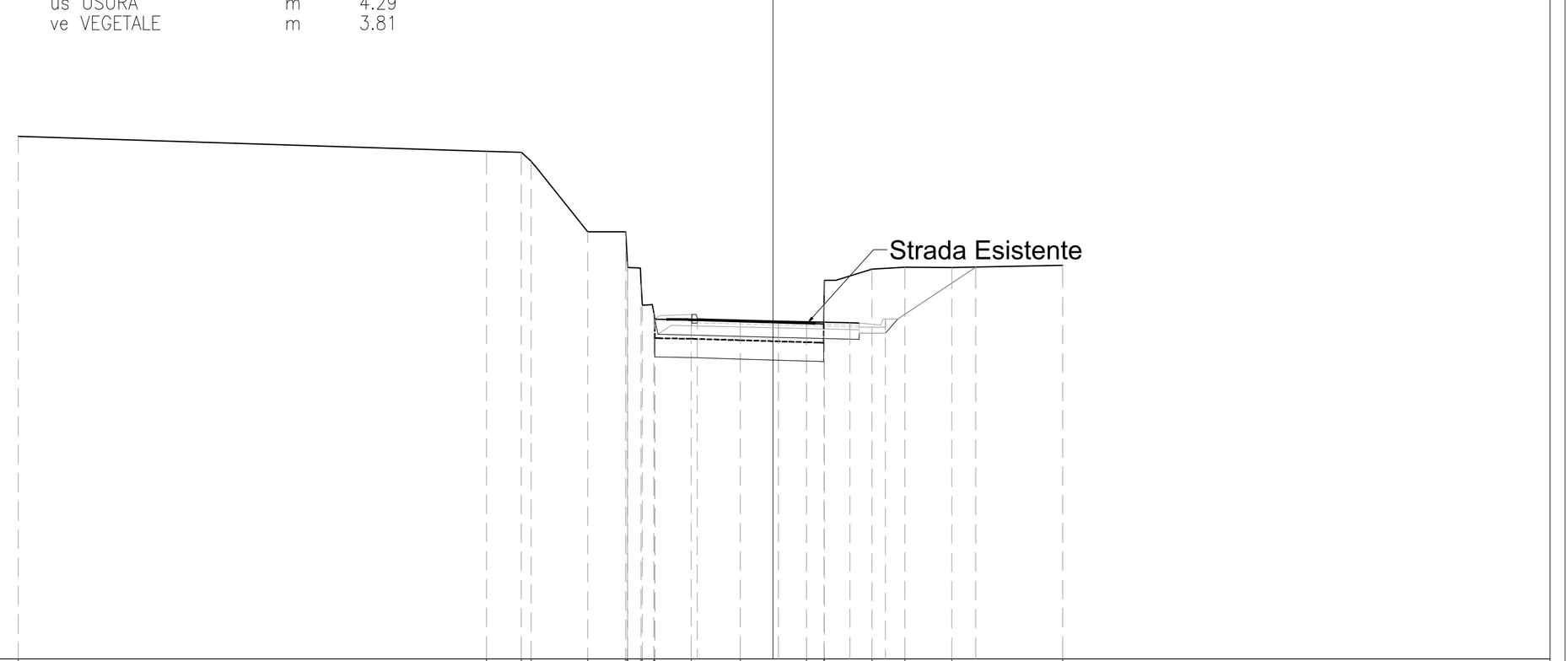

PROGRESSIVE TERRENO	-20.00, -7.59, -6.67, -6.40, -4.90, -3.90, -3.86, -3.85, -3.49, -3.46, -3.15, -3.13, -2.16, -0.86, 0.90, 1.36, 1.37, 2.63, 3.50, 4.75, 7.68
QUOTE TERRENO	64.86, 64.46, 64.44, 64.20, 62.34, 62.34, 61.55, 61.39, 60.94, 60.38, 60.18, 60.01, 59.99, 59.96, 59.90, 60.44, 61.04, 61.35, 61.39, 61.38, 61.45
PROGRESSIVE PROGETTO	-3.13, -2.00, 0.15, 2.04, 2.99, 5.38
QUOTE PROGETTO	60.01, 60.02, 59.96, 59.92, 60.02, 61.39
PROGRESSIVE RILEVATO	
QUOTE RILEVATO	

PROFILO NV09B — SEZIONE 32 — PROGRESSIVA 499.34

RR RIPORTO	m²	0.18
SC SCOTICO	m²	3.79
BO BONIFICA	m²	3.82
SS SCAVO	m²	1.88
ba BASE	m	4.24
bi BINDER	m	4.24
fo STABILIZZATO	m	4.24
us USURA	m	4.24
ve VEGETALE	m	2.07

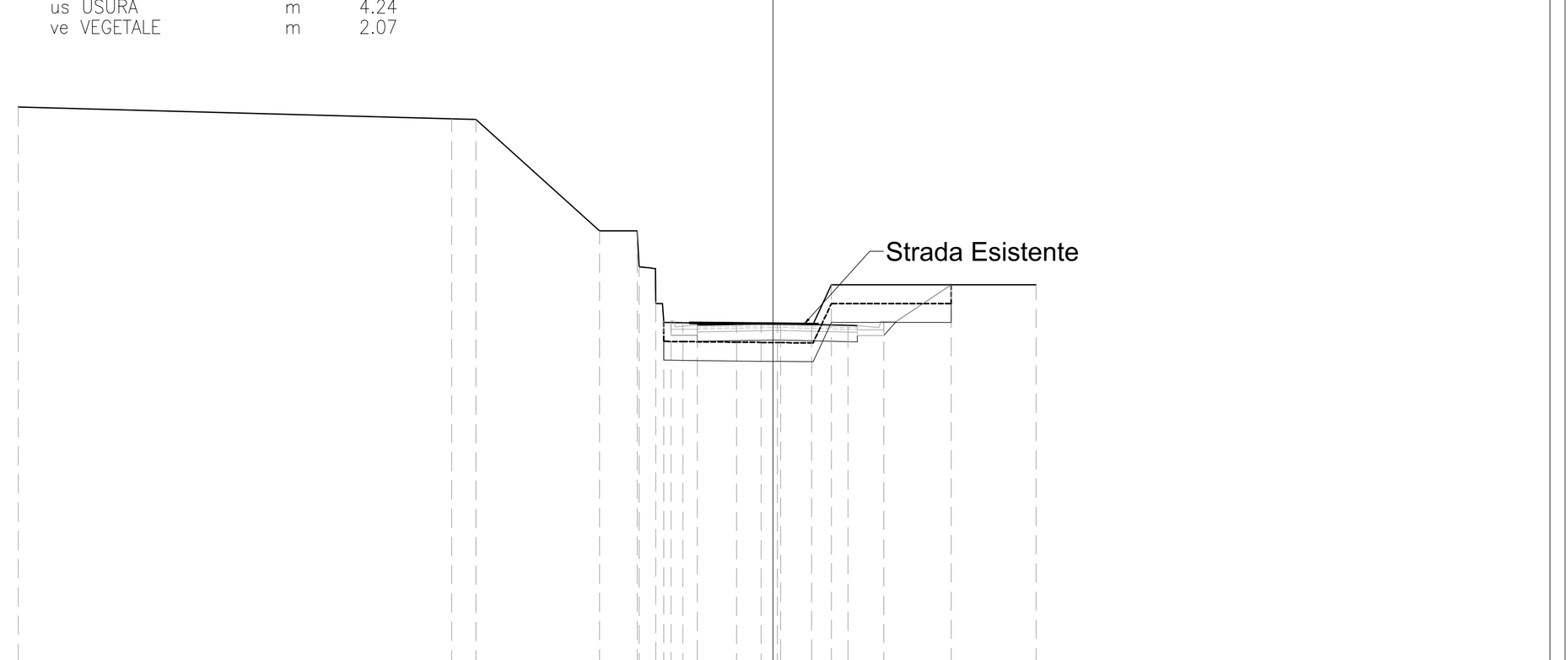

PROGRESSIVE TERRENO	-20.00, -8.52, -7.87, -4.60, -3.60, -3.55, -3.11, -2.89, -2.39, -0.96, -0.31, 0.21, 1.03, 1.55, 6.98
QUOTE TERRENO	64.75, 64.43, 64.42, 61.46, 61.46, 60.51, 59.59, 59.07, 59.02, 59.01, 59.00, 59.00, 58.99, 60.03, 60.03
PROGRESSIVE PROGETTO	-2.70, -2.00, 0.12, 1.99, 2.94, 4.72
QUOTE PROGETTO	59.07, 58.96, 59.00, 58.95, 59.06, 60.03
PROGRESSIVE RILEVATO	
QUOTE RILEVATO	

PROFILO NV09B — SEZIONE 33 — PROGRESSIVA 513.94

RR RIPORTO	m²	0.05
SC SCOTICO	m²	3.94
BO BONIFICA	m²	3.86
SS SCAVO	m²	1.52
ba BASE	m	4.25
bi BINDER	m	4.25
fo STABILIZZATO	m	4.25
us USURA	m	4.25
ve VEGETALE	m	2.02

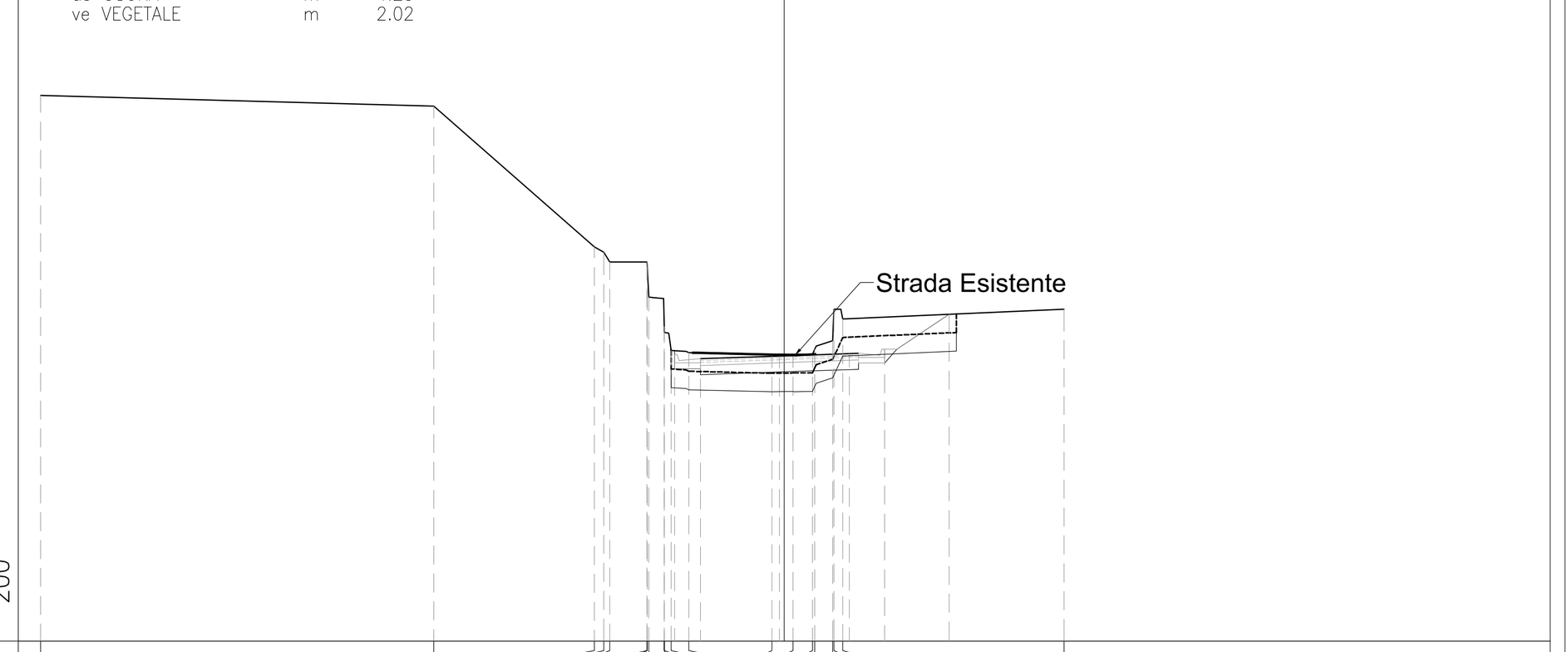

PROGRESSIVE TERRENO	-20.00, -9.43, -5.10, -4.85, -4.69, -3.69, -3.68, -3.64, -3.23, -3.22, -3.04, -2.57, -0.33, 0.24, 0.76, 0.82, 1.31, 1.33, 1.58, 7.53
QUOTE TERRENO	64.68, 64.39, 60.61, 60.46, 60.19, 60.20, 60.06, 59.25, 58.46, 58.30, 57.82, 57.76, 57.71, 57.71, 57.72, 57.85, 58.08, 58.92, 58.67, 58.93
PROGRESSIVE PROGETTO	-2.95, -2.25, -0.13, 1.75, 2.70, 4.43
QUOTE PROGETTO	57.70, 57.59, 57.67, 57.73, 57.85, 58.79
PROGRESSIVE RILEVATO	
QUOTE RILEVATO	

PROFILO NV09B — SEZIONE 34 — PROGRESSIVA 519.34

RR RIPORTO	m²	0.45
SC SCOTICO	m²	3.81
SS SCAVO	m²	2.15
ba BASE	m	4.48
bi BINDER	m	4.48
fo STABILIZZATO	m	4.48
us USURA	m	4.48
ve VEGETALE	m	2.29

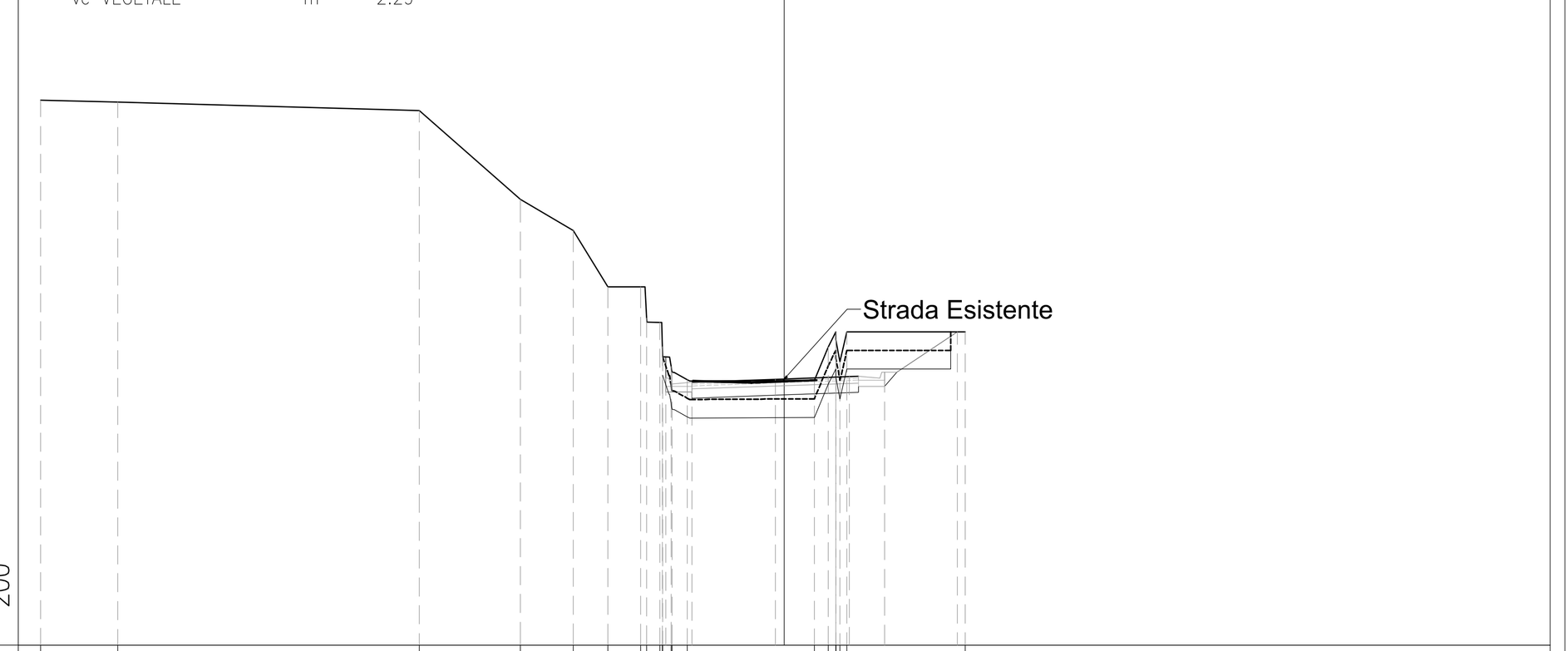

PROGRESSIVE TERRENO	-20.00, -17.92, -9.81, -7.09, -5.68, -4.74, -3.86, -3.70, -3.35, -3.28, -3.27, -3.04, -3.02, -2.60, 0.81, 1.19, 1.39, 1.39, 1.60, 1.69, 4.87
QUOTE TERRENO	64.66, 64.60, 64.38, 61.99, 61.15, 59.64, 59.63, 58.80, 58.68, 58.03, 57.75, 57.49, 57.34, 57.14, 57.12, 58.02, 58.43, 58.21, 57.62, 58.43, 58.43
PROGRESSIVE PROGETTO	-3.18, -2.48, -0.24, 1.75, 2.70, 4.66
QUOTE PROGETTO	57.18, 57.07, 57.15, 57.22, 57.34, 58.43
PROGRESSIVE RILEVATO	
QUOTE RILEVATO	

PROFILO NV09B — SEZIONE 35 — PROGRESSIVA 539.33

AC ANTICAPILLARE	m²	3.40	BO BONIFICA	m²	3.43
RR RIPORTO	m²	7.16			
SC SCOTICO	m²	3.40			
ba BASE	m	4.49			
bi BINDER	m	4.49			
fo STABILIZZATO	m	6.12			
ge GEOTESSILE	m	6.86			
us USURA	m	4.49			
ve VEGETALE	m	3.37			

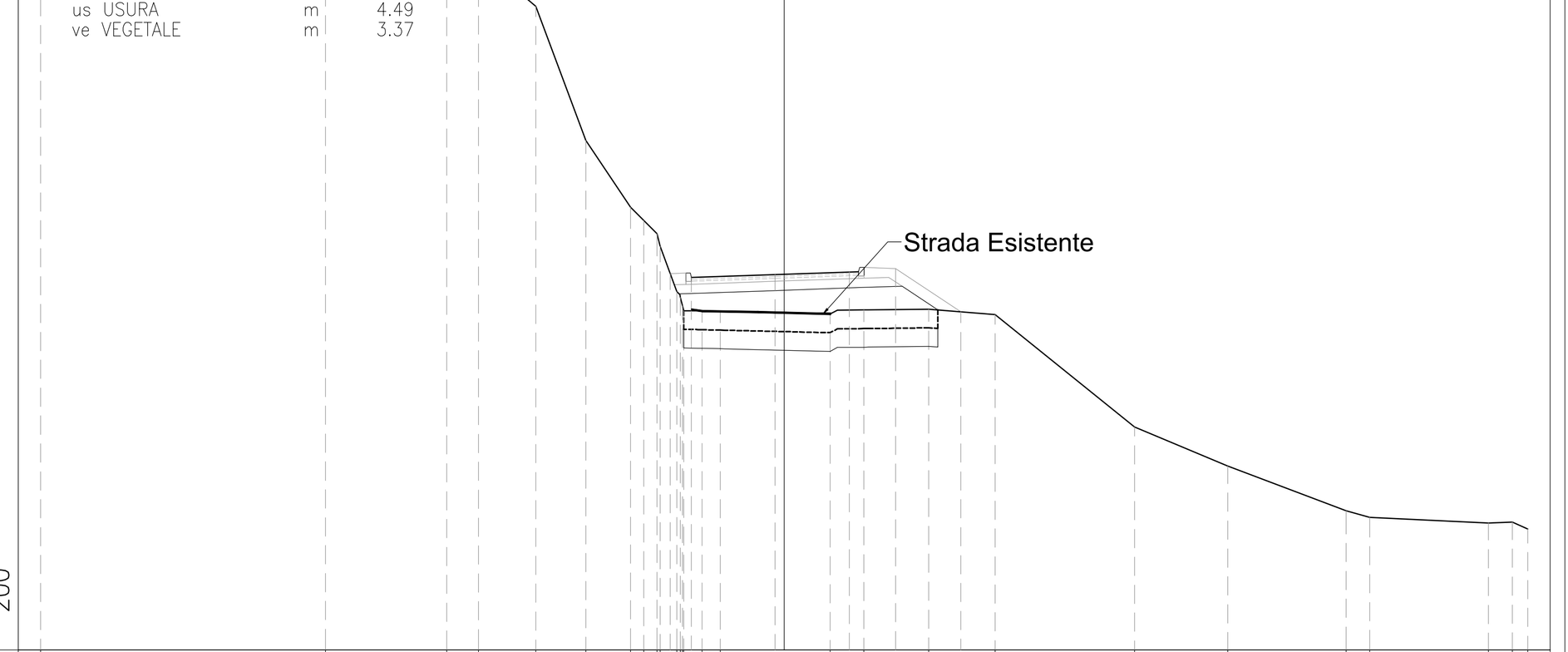

PROGRESSIVE TERRENO	-20.00, -12.34, -9.08, -8.22, -6.68, -5.33, -4.13, -3.77, -3.42, -3.34, -2.89, -2.79, -2.73, -2.70, -2.21, -1.72, 1.24, 2.14, 3.89, 5.67, 9.43, 11.93, 15.12, 15.75, 18.94, 19.59, 20.00
QUOTE TERRENO	64.60, 64.38, 64.28, 63.61, 62.31, 58.70, 56.91, 56.55, 56.20, 55.86, 54.64, 54.49, 54.26, 54.12, 54.11, 54.10, 54.03, 54.14, 54.16, 54.02, 51.00, 49.95, 48.75, 48.57, 48.41, 48.44, 48.25
PROGRESSIVE PROGETTO	-3.06, -2.49, -0.25, 1.75, 3.00, 4.75
QUOTE PROGETTO	55.12, 55.02, 55.10, 55.17, 55.26, 54.10
PROGRESSIVE RILEVATO	
QUOTE RILEVATO	

PROFILO NV09B — SEZIONE 36 — PROGRESSIVA 545.65

AC ANTICAPILLARE	m²	3.96	BO BONIFICA	m²	3.99
RR RIPORTO	m²	9.60			
SC SCOTICO	m²	3.96			
ba BASE	m	4.25			
bi BINDER	m	4.25			
fo STABILIZZATO	m	6.72			
ge GEOTESSILE	m	8.60			
us USURA	m	4.25			
ve VEGETALE	m	5.14			

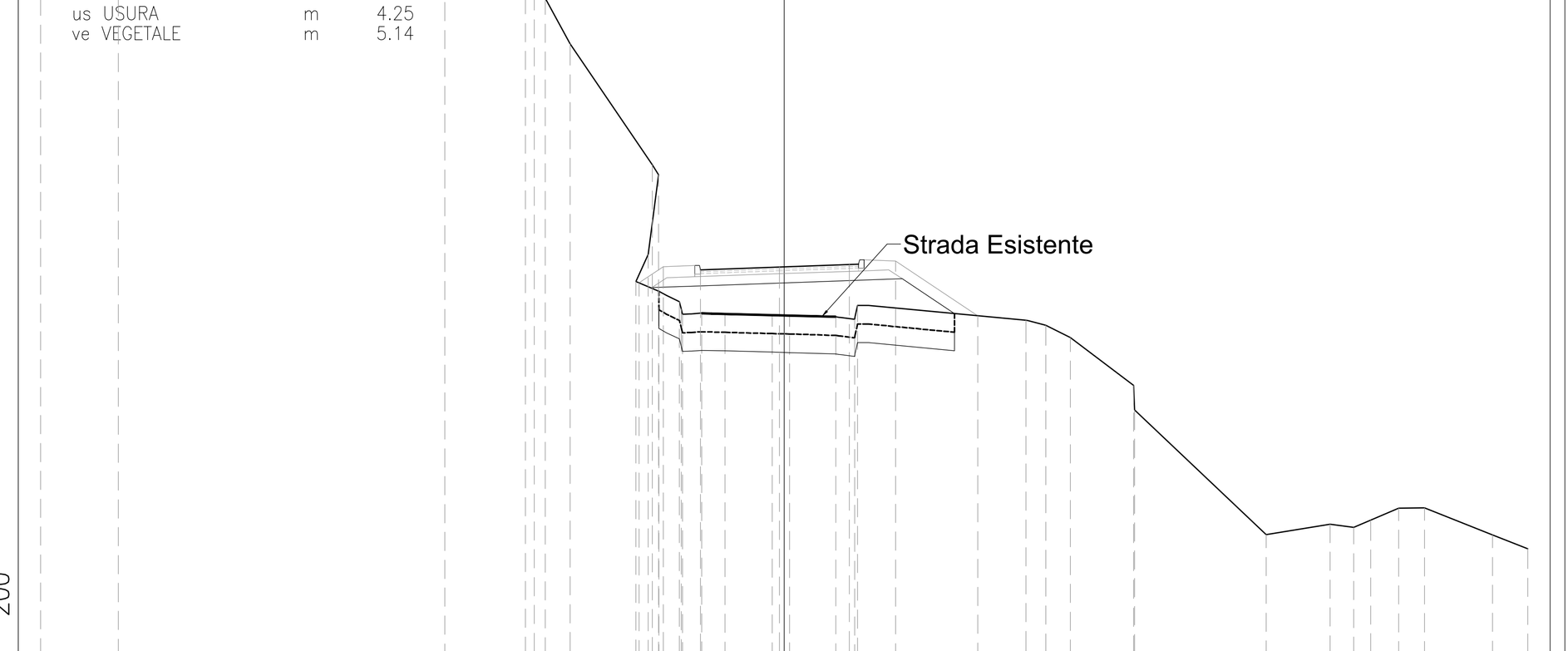

PROGRESSIVE TERRENO	-20.00, -17.90, -9.13, -6.96, -6.73, -6.42, -5.76, -3.99, -3.55, -3.38, -3.37, -2.82, -2.77, -2.73, -2.22, -1.59, -0.32, 0.15, 1.39, 1.89, 1.97, 6.51, 7.03, 7.70, 9.40, 9.43, 12.96, 14.68, 15.32, 15.77, 16.53, 17.22, 19.05, 20.00
QUOTE TERRENO	64.58, 64.55, 64.30, 62.42, 61.87, 61.64, 60.41, 54.01, 54.74, 57.15, 56.89, 53.76, 53.47, 53.28, 53.13, 53.17, 53.15, 53.12, 53.10, 53.07, 53.00, 53.37, 52.97, 52.84, 52.51, 51.23, 50.56, 47.21, 47.49, 47.41, 47.60, 47.92, 47.93, 47.20, 46.83
PROGRESSIVE PROGETTO	-3.91, -3.25, -2.25, -0.13, 1.75, 3.00, 5.21
QUOTE PROGETTO	53.98, 54.42, 54.33, 54.40, 54.47, 54.56, 53.09
PROGRESSIVE RILEVATO	
QUOTE RILEVATO	

PROFILO NV09B — SEZIONE 37 — PROGRESSIVA 559.33

AC ANTICAPILLARE	m²	4.54	BO BONIFICA	m²	4.52
RR RIPORTO	m²	10.07			
SC SCOTICO	m²	4.54			
ba BASE	m	4.00			
bi BINDER	m	4.00			
fo STABILIZZATO	m	6.54			
ge GEOTESSILE	m	9.92			
us USURA	m	4.00			
ve VEGETALE	m	6.64			

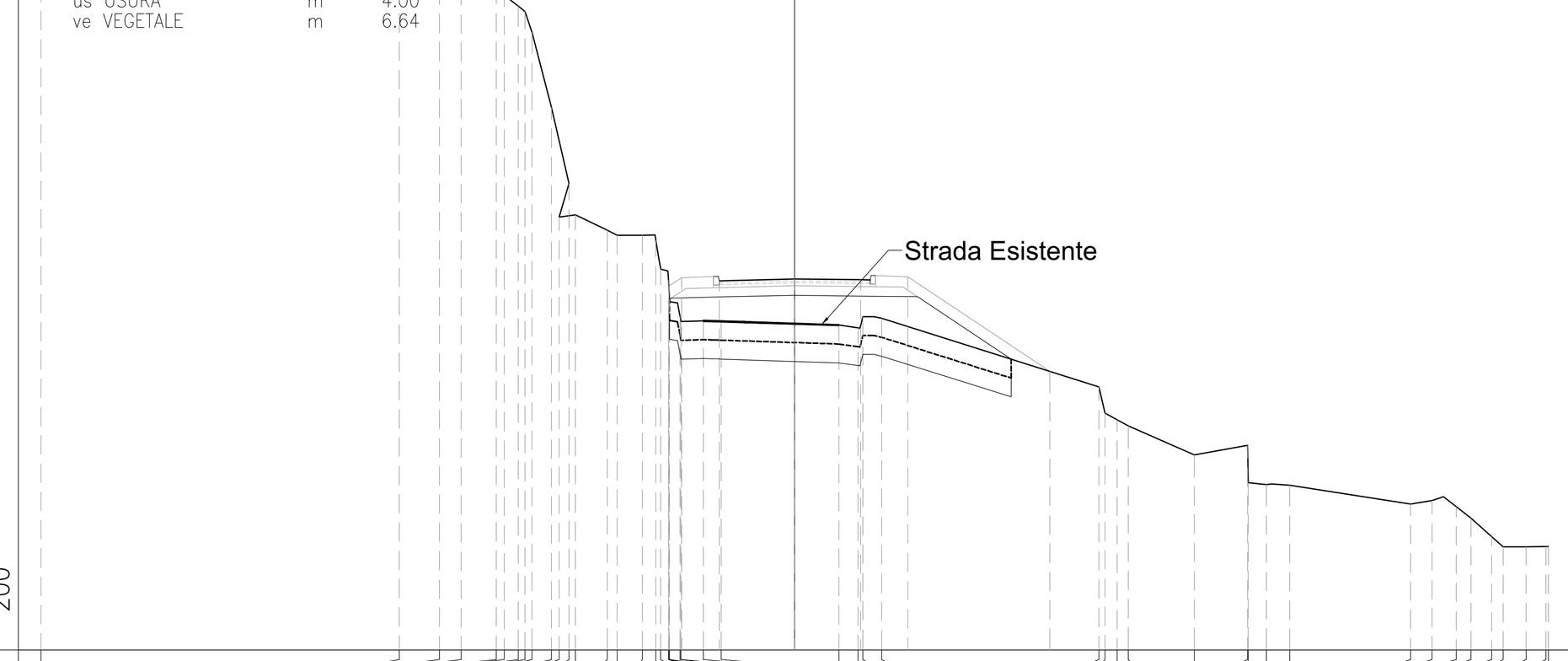

PROGRESSIVE TERRENO	-20.00, -10.49, -9.42, -8.85, -7.92, -7.71, -7.34, -7.15, -6.97, -6.45, -6.25, -5.99, -5.82, -4.98, -4.71, -4.04, -3.98, -3.68, -3.56, -3.35, -3.34, -3.33, -3.04, -3.02, -2.42, -1.95, 1.18, 1.68, 1.81, 2.31, 8.08, 8.23, 8.56, 8.85, 10.60, 12.02, 12.03, 12.52, 13.13, 16.34, 16.92, 17.56, 17.95, 18.50, 18.80, 19.41, 19.93, 20.00
QUOTE TERRENO	64.38, 64.26, 64.24, 62.71, 60.52, 60.36, 60.08, 59.94, 59.38, 57.40, 54.48, 55.37, 54.54, 54.14, 54.00, 54.00, 53.86, 53.12, 52.81, 52.62, 52.31, 51.86, 51.72, 51.73, 51.72, 51.62, 51.55, 51.84, 51.80, 49.98, 49.29, 49.11, 48.94, 48.18, 48.43, 47.44, 47.39, 47.37, 46.87, 46.97, 46.81, 46.50, 46.01, 45.74, 45.74, 45.75, 45.74
PROGRESSIVE PROGETTO	-3.34, -3.00, -2.00, 0.00, 1.75, 3.00, 6.77
QUOTE PROGETTO	52.65, 52.88, 52.79, 52.84, 52.82, 52.90, 50.39
PROGRESSIVE RILEVATO	
QUOTE RILEVATO	

PROFILO NV09B — SEZIONE 38 — PROGRESSIVA 580.04

AC ANTICAPILLARE	m²	3.52	BO BONIFICA	m²	3.71
RR RIPORTO	m²	5.04			
SC SCOTICO	m²	3.70			
ba BASE	m	4.00			
bi BINDER	m	4.00			
fo STABILIZZATO	m	6.47			
ge GEOTESSILE	m	7.74			
us USURA	m	4.00			
ve VEGETALE	m	3.23			

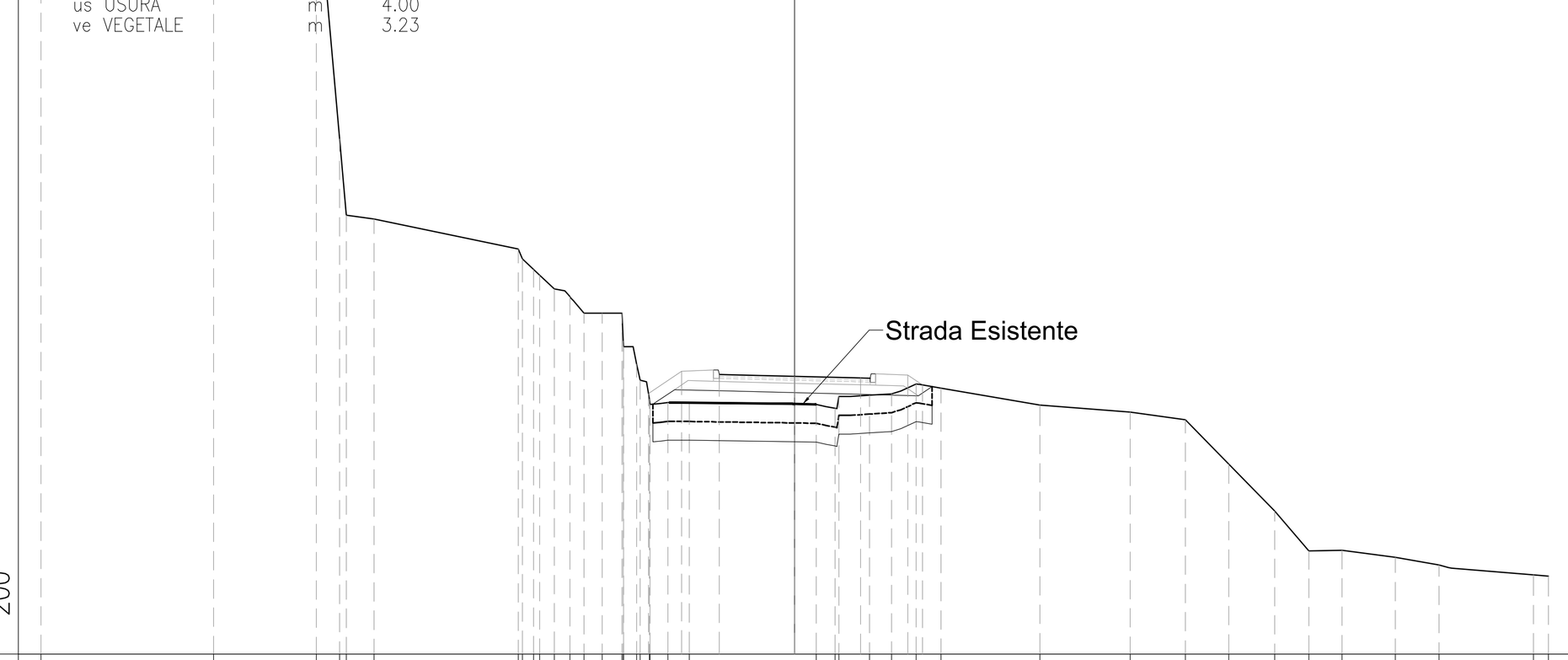

PROGRESSIVE TERRENO	-20.00, -15.42, -12.70, -12.08, -11.90, -11.16, -7.34, -7.22, -6.93, -6.77, -6.38, -5.97, -5.59, -5.11, -4.59, -4.55, -4.54, -4.19, -4.10, -3.86, -3.84, -3.37, -2.80, 0.57, 1.07, 1.18, 1.99, 2.57, 3.22, 3.89, 6.51, 8.90, 10.37, 11.52, 12.74, 13.65, 14.52, 15.94, 17.10, 19.60, 20.00
QUOTE TERRENO	63.77, 63.70, 63.65, 56.66, 54.64, 54.54, 53.74, 53.48, 53.20, 53.05, 52.69, 52.48, 52.04, 52.04, 51.31, 51.15, 50.68, 50.26, 49.77, 49.62, 49.67, 49.67, 49.62, 49.52, 49.83, 49.86, 49.90, 50.17, 50.05, 49.61, 49.41, 49.21, 48.04, 46.79, 45.74, 45.75, 45.56, 45.36, 45.10, 45.06
PROGRESSIVE PROGETTO	-3.88, -3.00, -2.00, 0.00, 1.75, 3.00, 3.39
QUOTE PROGETTO	49.91, 50.50, 50.41, 50.36, 50.32, 50.40, 50.14
PROGRESSIVE RILEVATO	
QUOTE RILEVATO	

PROFILO NV09B — SEZIONE 39 — PROGRESSIVA 599.33

AC ANTICAPILLARE	m²	3.53
RR RIPORTO	m²	5.52
SC SCOTICO	m²	3.72
BO BONIFICA	m²	3.69
ba BASE	m	4.00
bi BINDER	m	4.00
fo STABILIZZATO	m	6.47
ge GEOTESSILE	m	7.68
us USURA	m	4.00
ve VEGETALE	m	4.30

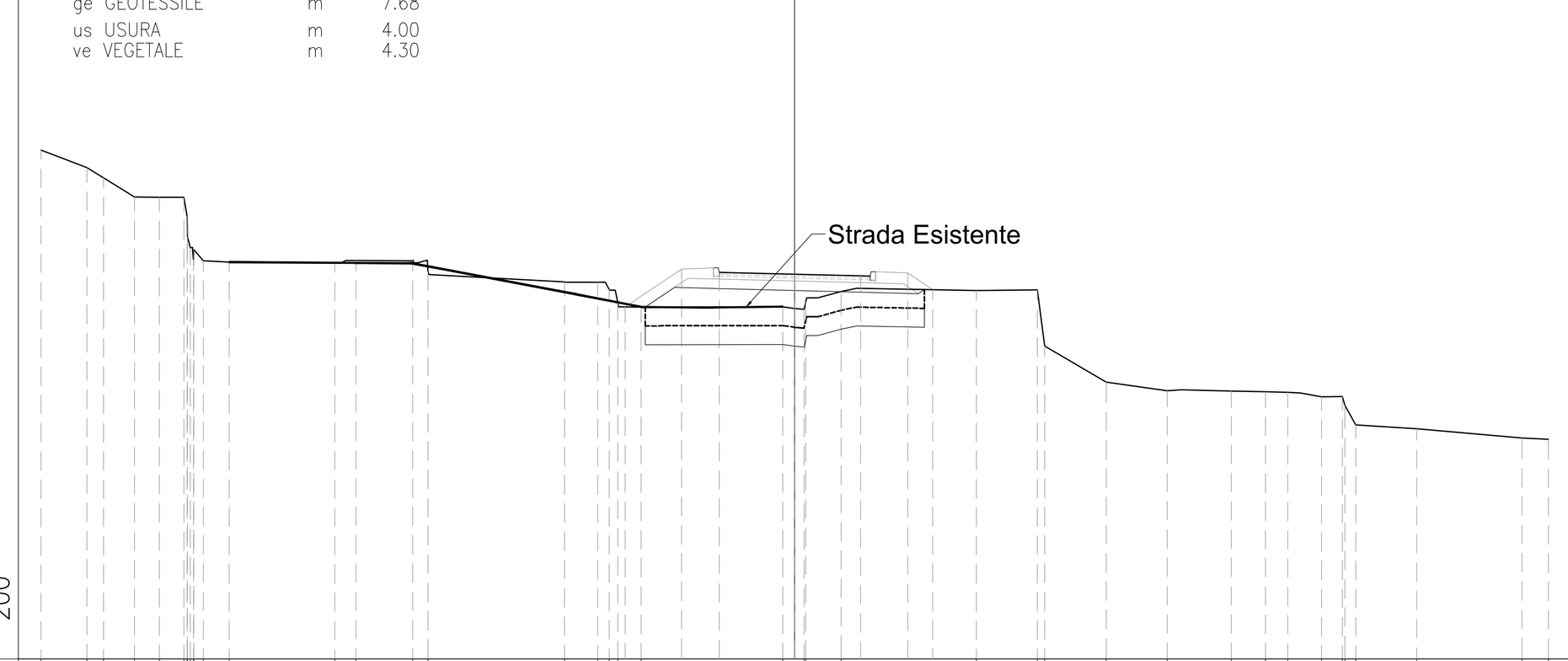

PROGRESSIVE TERRENO	-20.00, -18.78, -18.34, -17.52, -16.86, -16.21, -16.12, -16.11, -16.04, -15.95, -15.95, -15.69, -15.01, -12.21, -11.64, -10.14, -9.73, -6.10, -5.23, -4.93, -4.69, -4.08, -0.31, 0.25, 0.29, 1.23, 4.82, 6.44, 6.63, 8.27, 9.88, 11.59, 12.49, 13.08, 13.99, 14.54, 14.60, 14.89, 16.51, 19.30, 20.00
QUOTE TERRENO	51.50, 51.03, 50.76, 50.25, 50.25, 50.24, 49.74, 49.21, 48.91, 48.60, 48.86, 48.56, 48.53, 48.51, 48.57, 48.56, 48.28, 48.00, 47.99, 47.80, 47.45, 47.34, 47.35, 47.28, 47.47, 47.75, 47.78, 47.79, 46.30, 45.35, 45.12, 45.11, 45.09, 45.07, 44.95, 44.96, 44.73, 44.21, 44.11, 43.86, 43.83
PROGRESSIVE PROGETTO	-4.50, -3.00, -2.00, 0.00, 1.75, 3.00, 3.67
QUOTE PROGETTO	47.34, 48.34, 48.26, 48.21, 48.16, 48.24, 47.80
PROGRESSIVE RILEVATO	
QUOTE RILEVATO	

PROFILO NV09B — SEZIONE 40 — PROGRESSIVA 605.19

RR RIPORTO	m²	6.36	BO BONIFICA	m²	3.77
SC SCOTICO	m²	3.77			
ba BASE	m	4.00			
bi BINDER	m	4.00			
fo STABILIZZATO	m	6.47			
ge GEOTESSILE	m	7.81			
us USURA	m	4.00			
ve VEGETALE	m	4.64			

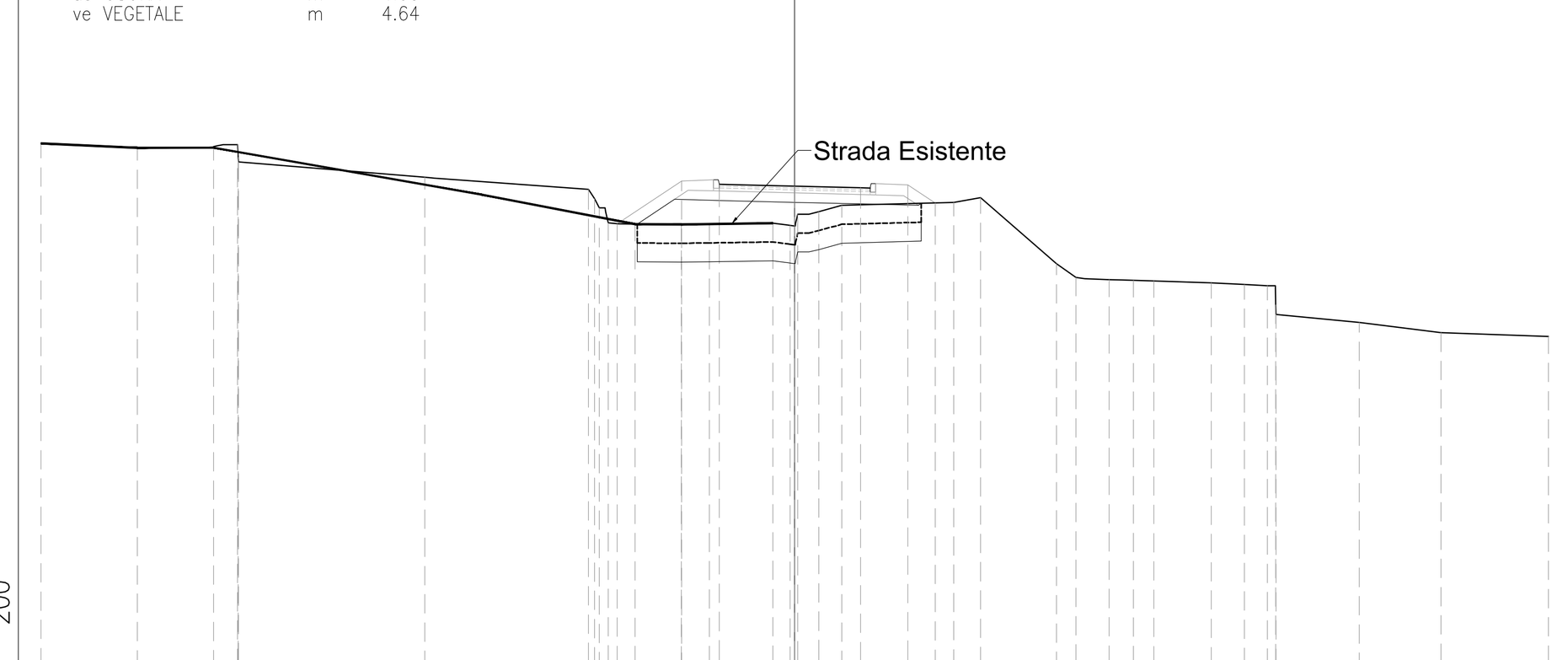

PROGRESSIVE TERRENO	-20.00, -17.44, -15.42, -14.79, -14.77, -14.76, -9.81, -5.48, -5.31, -5.18, -4.95, -4.23, -3.01, -2.27, -0.58, -0.12, 0.08, 0.64, 1.25, 4.22, 4.93, 6.95, 7.46, 8.35, 8.99, 9.53, 11.06, 11.94, 12.54, 12.77, 12.77, 14.98, 17.15, 20.00
QUOTE TERRENO	48.78, 48.67, 48.67, 48.75, 48.41, 48.29, 47.88, 47.56, 47.32, 47.07, 46.67, 46.64, 46.63, 46.64, 46.67, 46.61, 46.90, 46.97, 47.14, 47.21, 47.34, 45.59, 45.23, 45.17, 45.15, 45.13, 45.09, 45.04, 45.01, 44.50, 44.25, 44.04, 43.77, 43.66
PROGRESSIVE PROGETTO	-4.71, -3.00, -2.00, 0.00, 1.75, 3.00, 3.73
QUOTE PROGETTO	46.65, 47.79, 47.70, 47.65, 47.61, 47.69, 47.20
PROGRESSIVE RILEVATO	
QUOTE RILEVATO	

PROFILO NV09B — SEZIONE 41 — PROGRESSIVA 619.33

AC ANTICAPILLARE	m²	4.54	BO BONIFICA	m²	4.52
RR RIPORTO	m²	10.31			
SC SCOTICO	m²	4.54			
ba BASE	m	4.24			
bi BINDER	m	4.24			
fo STABILIZZATO	m	6.72			
ge GEOTESSILE	m	9.07			
us USURA	m	4.24			
ve VEGETALE	m	6.37			

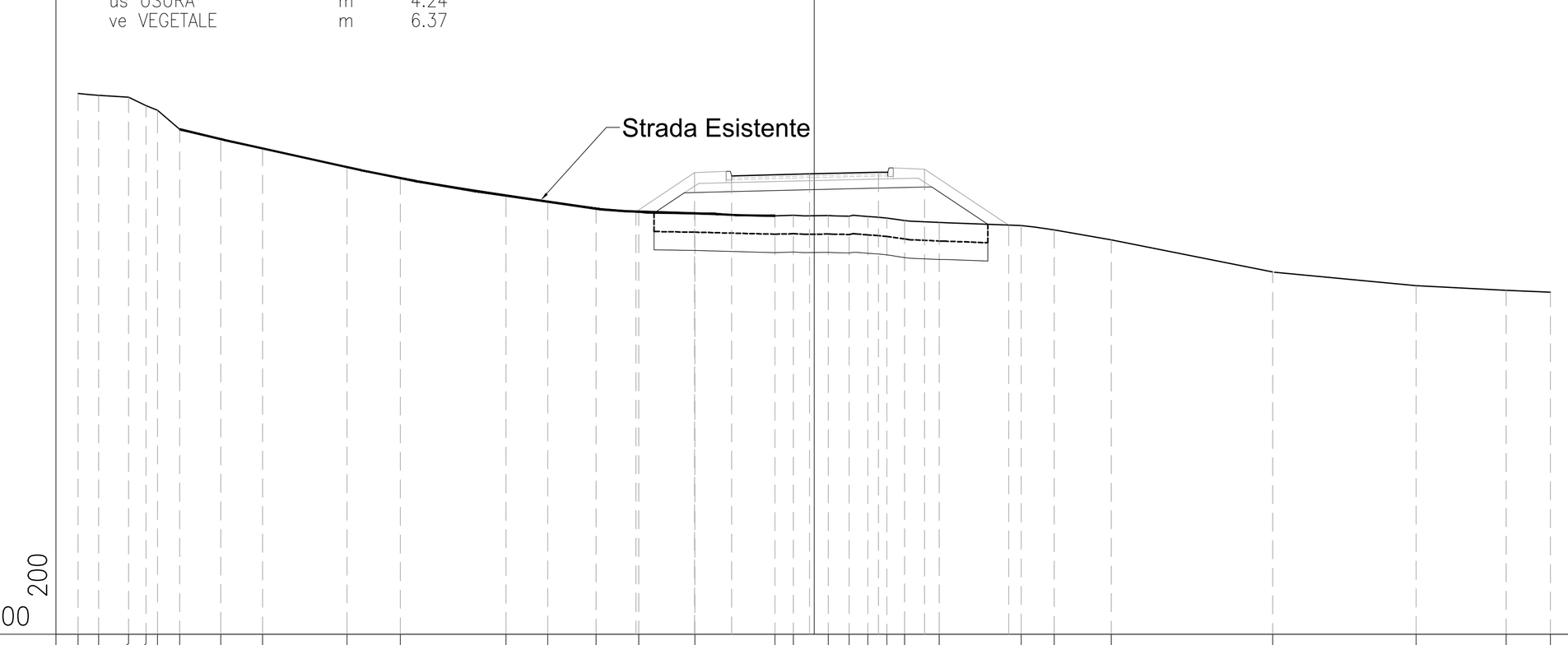

PROGRESSIVE TERRENO	-20.00, -19.44, -18.62, -18.15, -17.84, -17.23, -16.12, -14.99, -12.69, -11.24, -8.37, -7.24, -5.93, -4.77, -3.24, -1.07, -0.56, 0.39, 0.95, 1.45, 1.97, 2.45, 3.40, 5.62, 6.52, 8.07, 12.46, 16.35, 18.80, 20.00
QUOTE TERRENO	48.70, 48.65, 48.60, 48.37, 48.24, 47.73, 47.46, 47.21, 46.70, 46.41, 45.94, 45.75, 45.58, 45.48, 45.43, 45.38, 45.39, 45.38, 45.37, 45.36, 45.31, 45.24, 45.19, 45.11, 44.99, 44.72, 43.85, 43.48, 43.35, 43.30
PROGRESSIVE PROGETTO	-4.84, -3.24, -2.24, -0.12, 1.75, 3.00, 5.29
QUOTE PROGETTO	45.48, 46.55, 46.46, 46.51, 46.56, 46.65, 45.12
PROGRESSIVE RILEVATO	
QUOTE RILEVATO	

PROFILO NV09B — SEZIONE 42 — PROGRESSIVA 620.96

AC ANTICAPILLARE	m²	4.80	BO BONIFICA	m²	4.56
RR RIPORTO	m²	10.57			
SC SCOTICO	m²	4.80			
ba BASE	m	4.40			
bi BINDER	m	4.40			
fo STABILIZZATO	m	6.87			
ge GEOTESSILE	m	9.12			
us USURA	m	4.40			
ve VEGETALE	m	6.34			

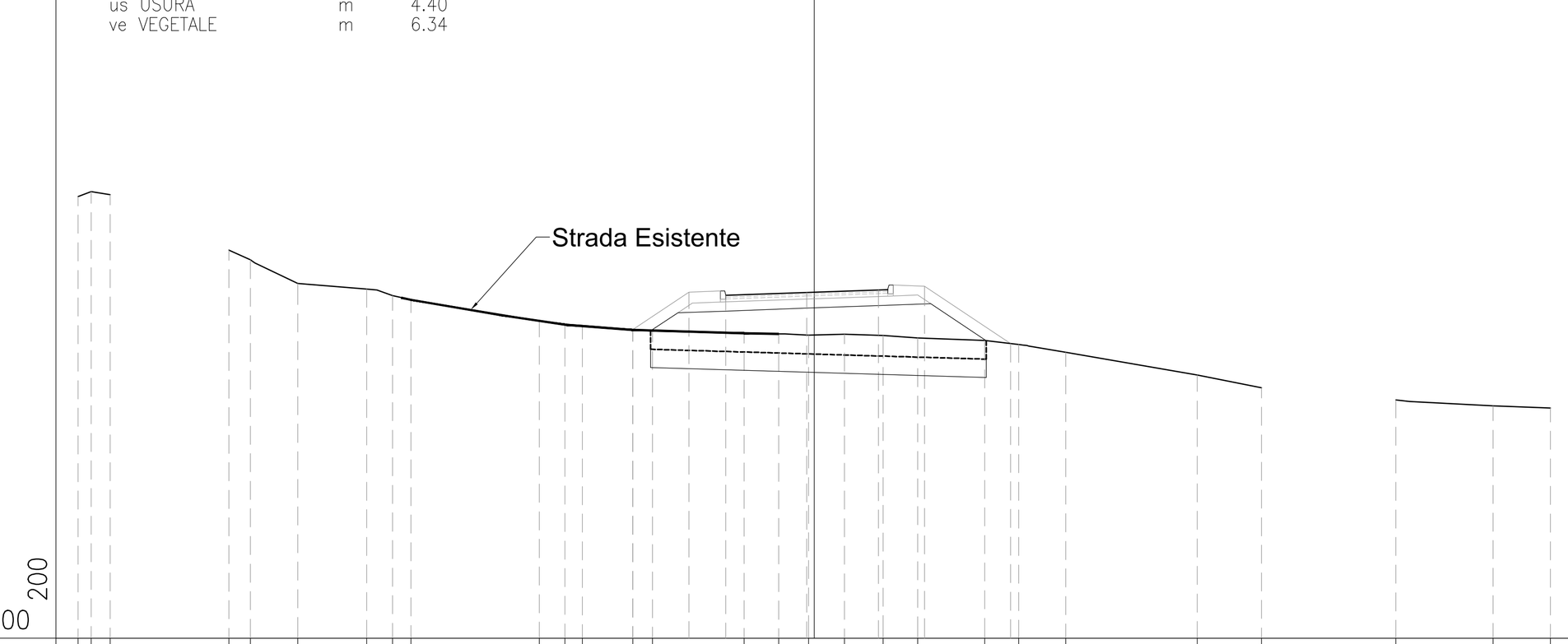

PROGRESSIVE TERRENO	-20.00, -19.64, -19.13, -15.90, -15.31, -14.03, -12.15, -11.45, -10.95, -7.47, -6.77, -6.30, -4.92, -4.39, -1.90, -0.96, -0.15, 0.82, 1.87, 2.81, 4.63, 5.56, 6.83, 10.41, 12.15, 15.80, 18.44, 20.00
QUOTE TERRENO	49.00, 49.14, 49.05, 47.54, 47.29, 46.64, 46.49, 46.31, 46.20, 45.63, 45.54, 45.50, 45.39, 45.35, 45.29, 45.27, 45.24, 45.26, 45.23, 45.16, 45.09, 44.98, 44.77, 44.16, 43.81, 43.48, 43.31, 43.25
PROGRESSIVE PROGETTO	-4.93, -3.40, -2.40, -0.20, 1.75, 3.00, 5.33
QUOTE PROGETTO	45.39, 46.41, 46.32, 46.40, 46.47, 46.56, 45.01
PROGRESSIVE RILEVATO	
QUOTE RILEVATO	

COMMITTENTE:

RFI RETE FERROVIARIA ITALIANA — GRUPPO FERROVIE DELLO STATO ITALIANE

DIREZIONE LAVORI:

ITALFERR — GRUPPO FERROVIE DELLO STATO ITALIANE

APPALTATORE:

PIZZAROTTI FONDATA NEL 1910 · Ghella · ITINERA · SALCEF CONSTRUCTION · EdS INFRASTRUTTURE

PROGETTAZIONE:	PROGETTISTA:	DIRETTORE DELLA PROGETTAZIONE:
RAGGRUPPAMENTO TEMPORANEO PROGETTISTI — GEODATA ENGINEERING, INTEGRA, RINA	Prof. Ing. Andrea Del Grosso	Ing. PIERGIORGIO GRASSO Responsabile integrazione fra le varie prestazioni specialistiche

PROGETTO ESECUTIVO

ITINERARIO NAPOLI-BARI
RADDOPPIO TRATTA CANCELLO – BENEVENTO
II LOTTO FUNZIONALE FRASSO TELESINO – VITULANO
1° LOTTO FUNZIONALE FRASSO TELESINO – TELESE

VIABILITA'
NV09 - Viabilità di accesso area di soccorso e fabbricato tecnologico gall. Telese km 25+250
Sezioni trasversali viabilità definitiva - Tav. 3 di 10

APPALTATORE
RTI IMPRESA PIZZAROTTI & C. S.p.A.
IL DIRETTORE TECNICO Sabino Del Balzo
Ing. S. Del Balzo
23/06/2020

SCALA: 1:200

COMMESSA	LOTTO	FASE	ENTE	TIPO DOC.	OPERA/DISCIPLINA	PROGR.	REV.
IF26	12	E	ZZ	W9	NV0900	006	C

Rev.	Descrizione	Redatto	Data	Verificato	Data	Approvato	Data	Autorizzato Data
A	EMISSIONE	Marco Venturini	26/12/2019	Alessandra Parisi	26/12/2019	Piergiorgio Grasso	26/12/2019	Prof. Ing. A. Del Grosso
B	AGGIORNAMENTO RILIEVI	Marco Venturini	24/02/2020	Alessio Bado	24/02/2020	Piergiorgio Grasso	24/02/2020	
C	Revisione a seguito di istruttoria ITF	Marco Venturini	23/06/2020	Alessio Bado	23/06/2020	Piergiorgio Grasso	23/06/2020	23/06/2020

File: IF26.1.2.E.ZZ.W9.NV.09.0.0.006.C.dwg — n. Elab.: -