Materiali – Progr.0+014.30

Materiale	Area (m^2)	Vol. (m^3)
Rilevato	1.50	0.00
Scavo	0.84	0.00
Scotico	0.00	0.00
Terreno vegetale	1.01	0.00

SV01_B
Sez. 01
Progr.: 0+014.30
Scala : 1:200
Q.Rif. : 10.00

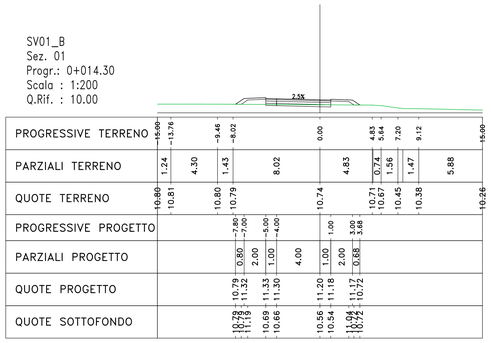

Materiali – Progr.0+020.00

Materiale	Area (m^2)	Vol. (m^3)
Rilevato	1.18	7.62
Scavo	1.30	6.10
Scotico	0.00	0.00
Terreno vegetale	0.93	5.52

SV01_B
Sez. 02
Progr.: 0+020.00
Scala : 1:200
Q.Rif. : 10.00

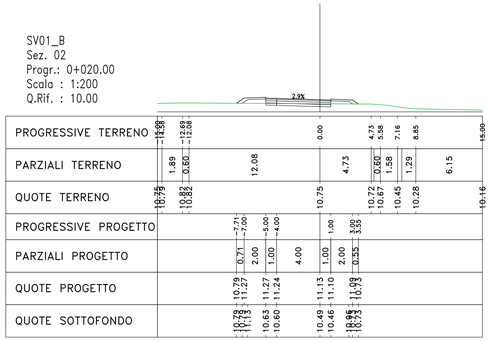

Materiali – Progr.0+040.00

Materiale	Area (m^2)	Vol. (m^3)
Rilevato	1.11	22.85
Scavo	1.41	27.05
Scotico	0.00	0.00
Terreno vegetale	0.91	18.36

SV01_B
Sez. 03
Progr.: 0+040.00
Scala : 1:200
Q.Rif. : 10.00



Materiali – Progr.0+060.00

Materiale	Area (m^2)	Vol. (m^3)
Rilevato	1.20	23.18
Scavo	1.29	27.06
Scotico	0.00	0.00
Terreno vegetale	0.93	18.43

SV01_B
Sez. 04
Progr.: 0+060.00
Scala : 1:200
Q.Rif. : 10.00

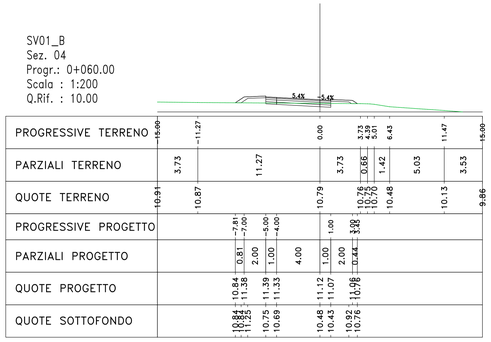

Materiali – Progr.0+080.00

Materiale	Area (m^2)	Vol. (m^3)
Rilevato	1.09	23.06
Scavo	1.45	27.28
Scotico	0.21	2.08
Terreno vegetale	0.92	18.55

SV01_B
Sez. 05
Progr.: 0+080.00
Scala : 1:200
Q.Rif. : 10.00



Materiali – Progr.0+100.00

Materiale	Area (m^2)	Vol. (m^3)
Rilevato	1.44	25.43
Scavo	1.16	25.91
Scotico	0.69	9.01
Terreno vegetale	1.05	19.73

SV01_B
Sez. 06
Progr.: 0+100.00
Scala : 1:200
Q.Rif. : 10.00

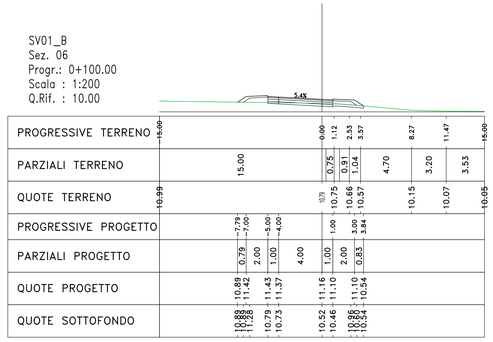

Materiali – Progr.0+120.00

Materiale	Area (m^2)	Vol. (m^3)
Rilevato	3.45	49.19
Scavo	0.61	17.72
Scotico	0.65	13.44
Terreno vegetale	0.59	16.36

SV01_B
Sez. 07
Progr.: 0+120.00
Scala : 1:200
Q.Rif. : 10.00

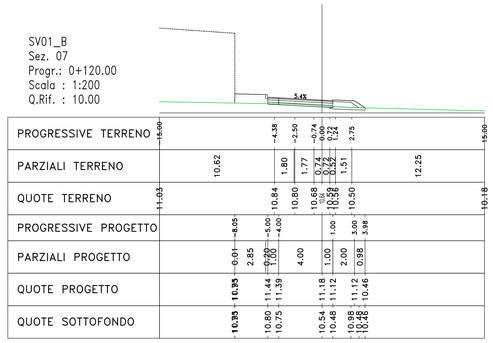

Materiali – Progr.0+140.00

Materiale	Area (m^2)	Vol. (m^3)
Rilevato	5.17	86.76
Scavo	0.00	6.14
Scotico	2.10	27.52
Terreno vegetale	0.69	12.75

SV01_B
Sez. 08
Progr.: 0+140.00
Scala : 1:200
Q.Rif. : 9.00

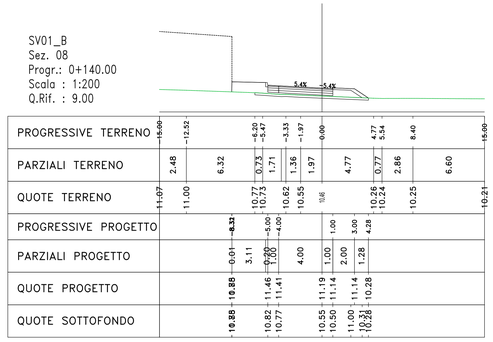

Materiali – Progr.0+160.00

Materiale	Area (m^2)	Vol. (m^3)
Rilevato	6.55	117.95
Scavo	0.00	0.00
Scotico	2.73	48.39
Terreno vegetale	0.64	13.23

SV01_B
Sez. 09
Progr.: 0+160.00
Scala : 1:200
Q.Rif. : 10.00

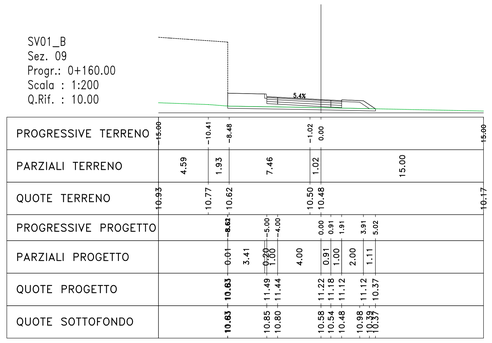

Materiali – Progr.0+180.00

Materiale	Area (m^2)	Vol. (m^3)
Rilevato	7.81	144.51
Scavo	0.00	0.00
Scotico	3.19	59.34
Terreno vegetale	0.44	12.70

SV01_B
Sez. 10
Progr.: 0+180.00
Scala : 1:200
Q.Rif. : 8.00

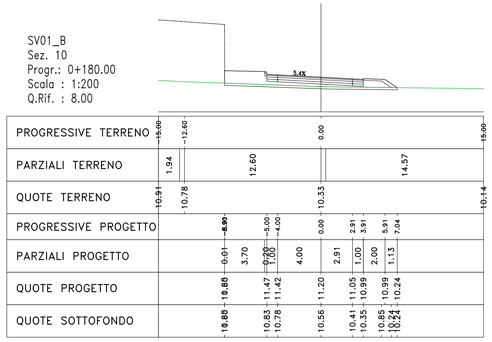

Materiali – Progr.0+200.00

Materiale	Area (m^2)	Vol. (m^3)
Rilevato	11.35	192.51
Scavo	0.00	0.00
Scotico	3.52	67.15
Terreno vegetale	0.75	13.76

SV01_B
Sez. 11
Progr.: 0+200.00
Scala : 1:200
Q.Rif. : 8.00

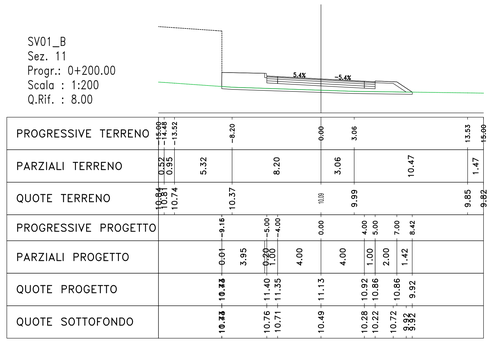

Materiali – Progr.0+220.00

Materiale	Area (m^2)	Vol. (m^3)
Rilevato	13.80	252.61
Scavo	0.00	0.00
Scotico	3.57	70.88
Terreno vegetale	0.76	14.96

SV01_B
Sez. 12
Progr.: 0+220.00
Scala : 1:200
Q.Rif. : 8.00



Materiali – Progr.0+240.00

Materiale	Area (m^2)	Vol. (m^3)
Rilevato	19.96	339.11
Scavo	0.00	0.00
Scotico	3.63	72.02
Terreno vegetale	0.85	16.01

SV01_B
Sez. 13
Progr.: 0+240.00
Scala : 1:200
Q.Rif. : 8.00

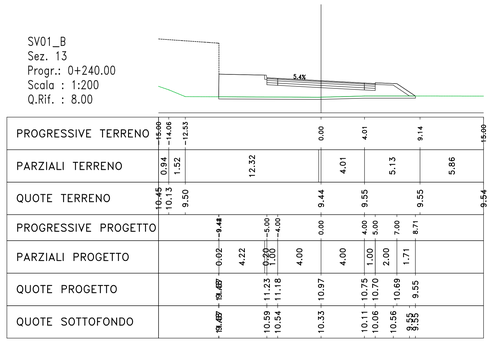

Materiali – Progr.0+260.00

Materiale	Area (m^2)	Vol. (m^3)
Rilevato	24.18	443.13
Scavo	0.00	0.00
Scotico	3.71	73.44
Terreno vegetale	1.00	18.37

SV01_B
Sez. 14
Progr.: 0+260.00
Scala : 1:200
Q.Rif. : 8.00



Materiali – Progr.0+280.00

Materiale	Area (m^2)	Vol. (m^3)
Rilevato	21.61	459.46
Scavo	0.00	0.00
Scotico	3.66	73.67
Terreno vegetale	0.97	19.54

SV01_B
Sez. 15
Progr.: 0+280.00
Scala : 1:200
Q.Rif. : 8.00

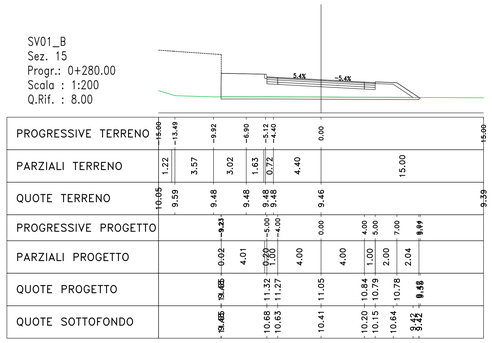

Materiali – Progr.0+300.00

Materiale	Area (m^2)	Vol. (m^3)
Rilevato	12.55	343.31
Scavo	0.00	0.00
Scotico	0.00	36.57
Terreno vegetale	0.00	9.62

SV01_B
Sez. 16
Progr.: 0+300.00
Scala : 1:200
Q.Rif. : 7.00

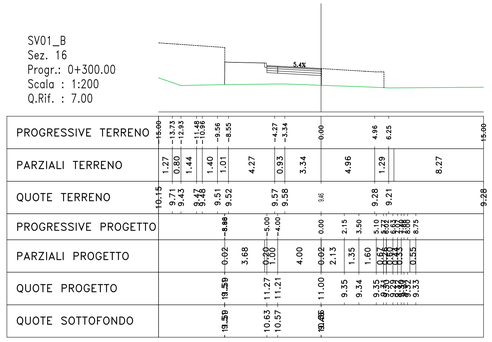

anas
GRUPPO FS ITALIANE

Direzione Progettazione e Realizzazione Lavori

S.S. n.130 "Iglesiente"

Eliminazione degli incroci a raso da Cagliari a Decimomannu da km 3+000 a 15+600

PROGETTO DEFINITIVO

COD. CA316 CA351

PROGETTAZIONE: ATI VIA - LOTTI - SERING - VDP - BRENG

PROGETTISTA E RESPONSABILE DELL'INTEGRAZIONE DELLE PRESTAZIONI SPECIALISTICHE:
Dott. Ing. Francesco Nicchiarelli (Ord. Ing. Prov. Roma 14711)

RESPONSABILI D'AREA:
Responsabile Tracciato stradale: Dott. Ing. Massimo Capasso (Ord. Ing. Prov. Roma 26037)
Responsabile Strutture: Dott. Ing. Giovanni Pluzzo (Ord. Ing. Prov. Roma 23296)
Responsabile Idraulica, Idrologia e Impianti: Dott. Ing. Sergio Di Maio (Ord. Ing. Prov. Palermo 2872)
Responsabile Ambiente: Dott. Ing. Francesco Ventura (Ord. Ing. Prov. Roma 14660)

GEOLOGO:
Dott. Geol. Enrico Cucuruto (Ord. Geo. Regione Sicilia 966)

COORDINATORE SICUREZZA IN FASE DI PROGETTAZIONE:
Dott. Ing. Sergio Di Maio (Ord. Ing. Prov. Palermo 2872)

RESPONSABILE SIA:
Dott. Ing. Francesco Ventura (Ord. Ing. Prov. Roma 14660)

VISTO: IL RESPONSABILE DEL PROCEDIMENTO:
Dott. Ing. Francesco Corrias

GRUPPO DI PROGETTAZIONE
MANDATARIA: VIA INGEGNERIA
MANDANTI: LOTTI ingegneria; SERING INGEGNERIA; vdp; BRENG BRIDGE ENGINEERING

FRANCESCO NICCHIARELLI ORDINE INGEGNERI ROMA 14711 INGEGNERE CIVILE E AMBIENTALE

PROGETTO STRADALE

SV01 – SVINCOLO DI ELMAS VIA DEL PINO SOLITARIO

Rampa B

Sezioni trasversali Tav. 01

CODICE PROGETTO (PROGETTO / LIV. PROG. / ANNO)	NOME FILE	REVISIONE	SCALA:
CA316351 D 19	CODICE ELAB. CA316351_V01PS00TRASZ04_05_A	A	1:200

REV.	DESCRIZIONE	DATA	REDATTO	VERIFICATO	APPROVATO
D		-	-	-	-
C		-	-	-	-
B		-	-	-	-
A	EMISSIONE	FEB 2020	M.TOSI	M.CAPASSO	F. NICCHIARELLI