**Materiali – Progr.0+000.00**

| Materiale | Area (m²) | Vol. (m³) |
|---|---|---|
| Rilevato | 1.06 | 0.00 |
| Scavo | 2.44 | 0.00 |
| Scotico | 0.78 | 0.00 |
| Terreno vegetale | 0.00 | 0.00 |

SV02_A
Sez. 01
Progr.: 0+000.00
Scala : 1:200
Q.Rif. : 0.00

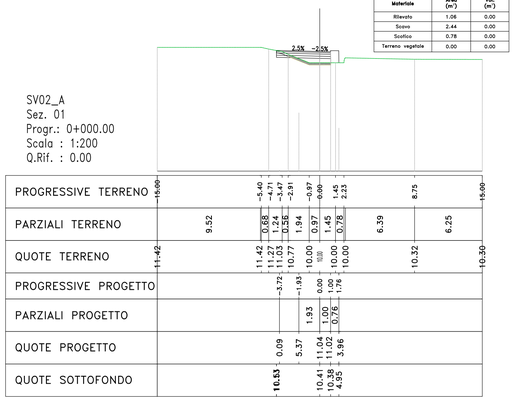


**Materiali – Progr.0+020.00**

| Materiale | Area (m²) | Vol. (m³) |
|---|---|---|
| Rilevato | 0.00 | 10.56 |
| Scavo | 3.60 | 60.44 |
| Scotico | 0.00 | 7.85 |
| Terreno vegetale | 0.00 | 0.00 |

SV02_A
Sez. 02
Progr.: 0+020.00
Scala : 1:200
Q.Rif. : 10.00

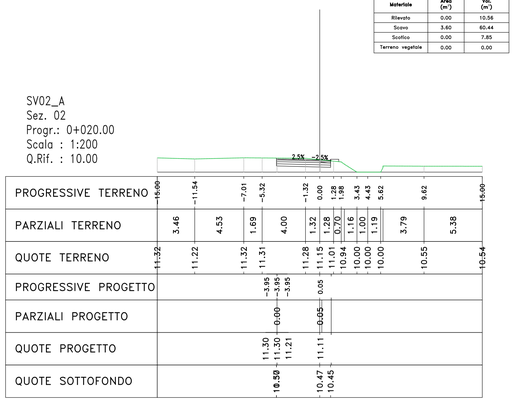


**Materiali – Progr.0+040.00**

| Materiale | Area (m²) | Vol. (m³) |
|---|---|---|
| Rilevato | 0.00 | 0.00 |
| Scavo | 2.33 | 59.34 |
| Scotico | 0.00 | 0.00 |
| Terreno vegetale | 0.00 | 0.00 |

SV02_A
Sez. 03
Progr.: 0+040.00
Scala : 1:200
Q.Rif. : 10.00

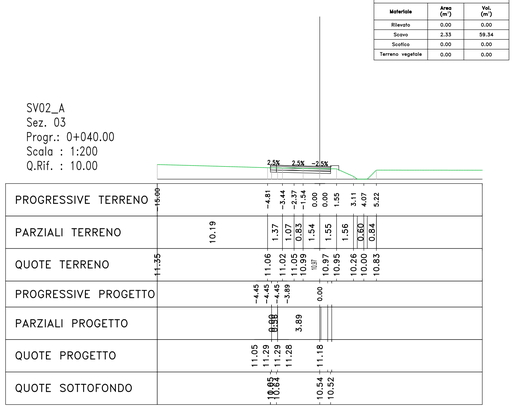


**Materiali – Progr.0+060.00**

| Materiale | Area (m²) | Vol. (m³) |
|---|---|---|
| Rilevato | 0.00 | 0.01 |
| Scavo | 2.10 | 44.31 |
| Scotico | 0.06 | 0.58 |
| Terreno vegetale | 0.00 | 0.00 |

SV02_A
Sez. 04
Progr.: 0+060.00
Scala : 1:200
Q.Rif. : 10.00

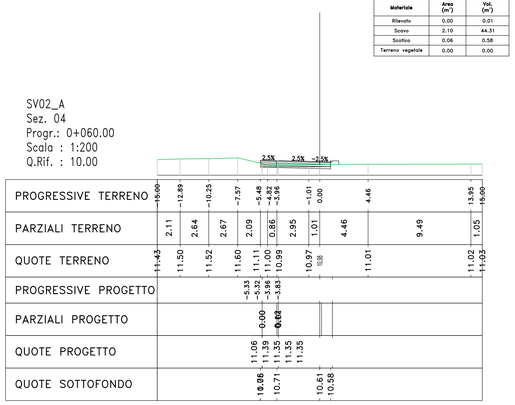


**Materiali – Progr.0+080.00**

| Materiale | Area (m²) | Vol. (m³) |
|---|---|---|
| Rilevato | 0.00 | 0.01 |
| Scavo | 2.60 | 46.97 |
| Scotico | 0.00 | 0.58 |
| Terreno vegetale | 0.00 | 0.00 |

SV02_A
Sez. 05
Progr.: 0+080.00
Scala : 1:200
Q.Rif. : 10.00




**Materiali – Progr.0+100.00**

| Materiale | Area (m²) | Vol. (m³) |
|---|---|---|
| Rilevato | 0.00 | 0.03 |
| Scavo | 2.34 | 49.40 |
| Scotico | 0.08 | 0.76 |
| Terreno vegetale | 0.00 | 0.00 |

SV02_A
Sez. 06
Progr.: 0+100.00
Scala : 1:200
Q.Rif. : 10.00




**Materiali – Progr.0+120.00**

| Materiale | Area (m²) | Vol. (m³) |
|---|---|---|
| Rilevato | 1.66 | 16.60 |
| Scavo | 0.87 | 32.13 |
| Scotico | 0.00 | 0.76 |
| Terreno vegetale | 0.00 | 0.00 |

SV02_A
Sez. 07
Progr.: 0+120.00
Scala : 1:200
Q.Rif. : 10.00

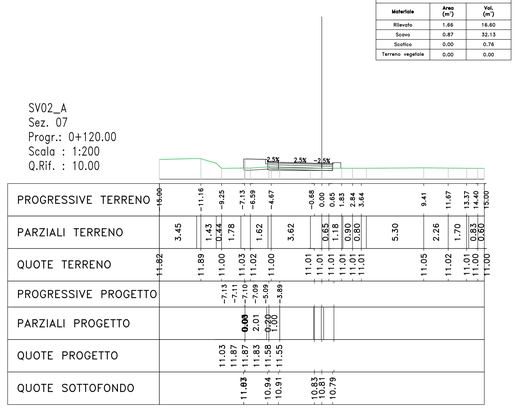


**Materiali – Progr.0+140.00**

| Materiale | Area (m²) | Vol. (m³) |
|---|---|---|
| Rilevato | 2.41 | 40.67 |
| Scavo | 0.97 | 18.44 |
| Scotico | 0.00 | 0.03 |
| Terreno vegetale | 0.00 | 0.00 |

SV02_A
Sez. 08
Progr.: 0+140.00
Scala : 1:200
Q.Rif. : 10.00

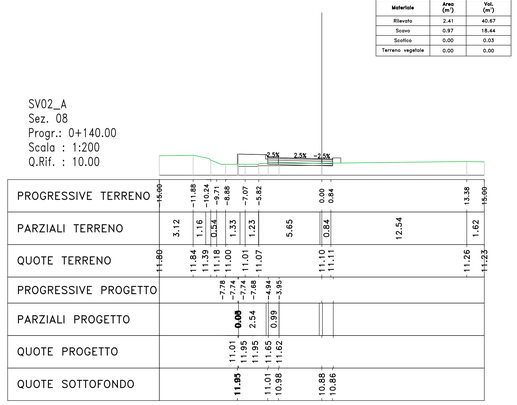


**Materiali – Progr.0+160.00**

| Materiale | Area (m²) | Vol. (m³) |
|---|---|---|
| Rilevato | 3.28 | 56.94 |
| Scavo | 0.00 | 9.75 |
| Scotico | 1.81 | 18.12 |
| Terreno vegetale | 0.00 | 0.00 |

SV02_A
Sez. 09
Progr.: 0+160.00
Scala : 1:200
Q.Rif. : 10.00

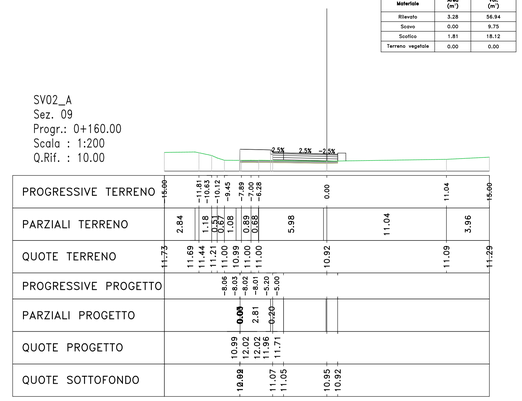


**Materiali – Progr.0+180.00**

| Materiale | Area (m²) | Vol. (m³) |
|---|---|---|
| Rilevato | 3.26 | 65.41 |
| Scavo | 0.38 | 3.78 |
| Scotico | 1.82 | 34.26 |
| Terreno vegetale | 0.00 | 0.00 |

SV02_A
Sez. 10
Progr.: 0+180.00
Scala : 1:200
Q.Rif. : 10.00




**Materiali – Progr.0+200.00**

| Materiale | Area (m²) | Vol. (m³) |
|---|---|---|
| Rilevato | 3.30 | 65.52 |
| Scavo | 0.37 | 7.47 |
| Scotico | 1.82 | 36.39 |
| Terreno vegetale | 0.00 | 0.00 |

SV02_A
Sez. 11
Progr.: 0+200.00
Scala : 1:200
Q.Rif. : 10.00

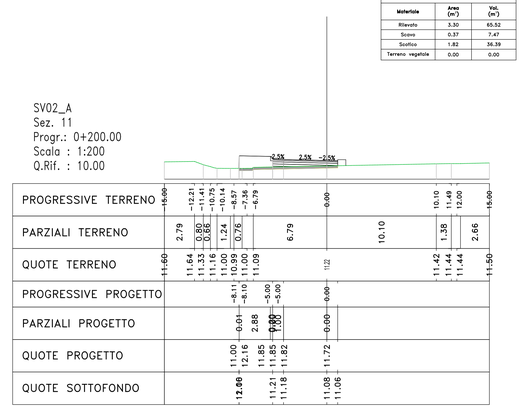


**Materiali – Progr.0+220.10**

| Materiale | Area (m²) | Vol. (m³) |
|---|---|---|
| Rilevato | 3.50 | 68.32 |
| Scavo | 0.21 | 5.79 |
| Scotico | 1.82 | 34.65 |
| Terreno vegetale | 0.00 | 0.00 |

SV02_A
Sez. 12
Progr.: 0+220.10
Scala : 1:200
Q.Rif. : 10.00

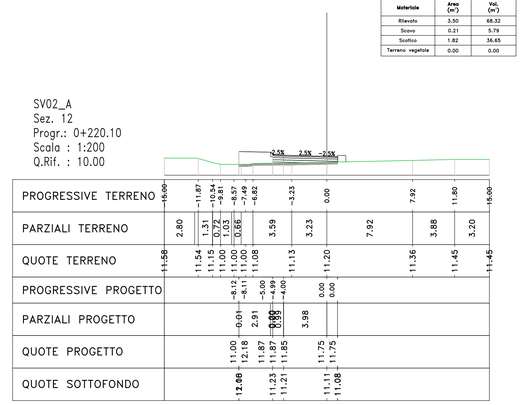


**Materiali – Progr.0+260.24**

| Materiale | Area (m²) | Vol. (m³) |
|---|---|---|
| Rilevato | 2.56 | 52.56 |
| Scavo | 0.93 | 23.66 |
| Scotico | 1.83 | 36.75 |
| Terreno vegetale | 0.00 | 0.00 |

SV02_A
Sez. 14
Progr.: 0+260.24
Scala : 1:200
Q.Rif. : 10.00




**Materiali – Progr.0+280.23**

| Materiale | Area (m²) | Vol. (m³) |
|---|---|---|
| Rilevato | 2.57 | 51.30 |
| Scavo | 0.86 | 17.92 |
| Scotico | 1.83 | 36.56 |
| Terreno vegetale | 0.00 | 0.00 |

SV02_A
Sez. 15
Progr.: 0+280.23
Scala : 1:200
Q.Rif. : 10.00




**Materiali – Progr.0+300.11**

| Materiale | Area (m²) | Vol. (m³) |
|---|---|---|
| Rilevato | 2.57 | 51.09 |
| Scavo | 0.88 | 17.36 |
| Scotico | 1.83 | 36.31 |
| Terreno vegetale | 0.00 | 0.00 |

SV02_A
Sez. 16
Progr.: 0+300.11
Scala : 1:200
Q.Rif. : 10.00




anas
GRUPPO FS ITALIANE

*Direzione Progettazione e Realizzazione Lavori*

S.S. n.130 "Iglesiente"

Eliminazione degli incroci a raso da Cagliari a Decimomannu da km 3+000 a 15+600

## PROGETTO DEFINITIVO

COD. CA316 CA351

PROGETTAZIONE: ATI VIA - LOTTI - SERING - VDP - BRENG

PROGETTISTA E RESPONSABILE DELL'INTEGRAZIONE DELLE PRESTAZIONI SPECIALISTICHE:
*Dott. Ing. Francesco Nicchiarelli (Ord. Ing. Prov. Roma 14711)*

RESPONSABILI D'AREA:
*Responsabile Tracciato stradale: Dott. Ing. Massimo Capasso (Ord. Ing. Prov. Roma 20537)*
*Responsabile Strutture: Dott. Ing. Giovanni Piazza (Ord. Ing. Prov. Roma 27296)*
*Responsabile Idraulica, Geotecnica e Impianti: Dott. Ing. Sergio Di Maio (Ord. Ing. Prov. Palermo 2872)*
*Responsabile Ambiente: Dott. Ing. Francesco Ventura (Ord. Ing. Prov. Roma 14660)*

GEOLOGO:
*Dott. Geol. Enrico Cunsolo (Ord. Geo. Regione Sicilia 946)*

COORDINATORE SICUREZZA IN FASE DI PROGETTAZIONE:
*Dott. Ing. Sergio Di Maio (Ord. Ing. Prov. Palermo 2872)*

RESPONSABILE SIA:
*Dott. Ing. Francesco Ventura (Ord. Ing. Prov. Roma 14660)*

VISTO: IL RESPONSABILE DEL PROCEDIMENTO:
*Dott. Ing. Francesco Corrias*

GRUPPO DI PROGETTAZIONE
MANDATARIA: ViA INGEGNERIA
MANDANTI: LOTTI ingegneria; SERING INGEGNERIA; vdp; BRENG BRIDGE ENGINEERING

## PROGETTO STRADALE

### SV02 – SVINCOLO DI ASSEMINI VIA SARDEGNA
### RAMPA A
### Sezioni trasversali Tav.1 di 2

ORDINE DEGLI INGEGNERI PROV. ROMA N. 14711 – FRANCESCO NICCHIARELLI

| CODICE PROGETTO (PROGETTO / LIV. PROG. / ANNO) | NOME FILE | REVISIONE | SCALA: |
|---|---|---|---|
| CA316351 D 19 | CODICE ELAB. V02PS00TRASZ01 — CA316351_V02PS00TRASZ01-04_A | A | 1:200 |

| REV. | DESCRIZIONE | DATA | REDATTO | VERIFICATO | APPROVATO |
|---|---|---|---|---|---|
| D | | - | - | - | - |
| C | | - | - | - | - |
| B | | - | - | - | - |
| A | EMISSIONE | MAR 2020 | M.TOSI | M.CAPASSO | F. NICCHIARELLI |