## SV03_D — Sez. 01
Progr.: 0+000.00 — Scala : 1:200 — Q.Rif. : 10.00

**Materiali – Progr.0+000.00**

| Materiale | Area (m²) | Vol. (m³) |
|---|---|---|
| Rilevato | 7.72 | 0.00 |
| Scavo | 0.00 | 0.00 |
| Scotico | 0.45 | 0.00 |
| Terreno vegetale | 0.00 | 0.00 |

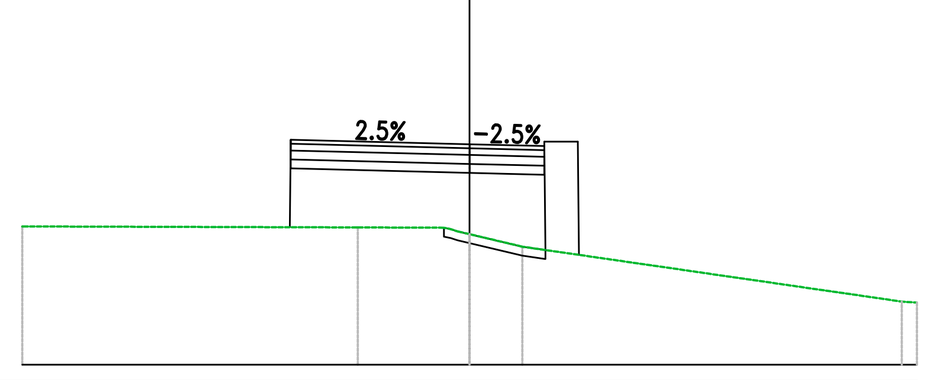


| | |
|---|---|
| PROGRESSIVE TERRENO | -10.00, -2.50, -0.57, 0.00, 1.18, 9.66, 10.00 |
| PARZIALI TERRENO | 7.50, 1.93, 1.18, 8.49 |
| QUOTE TERRENO | 13.09, 13.07, 13.06, 12.92, 12.64, 11.41, 11.39 |
| PROGRESSIVE PROGETTO | -4.02, 0.00, 1.67 |
| PARZIALI PROGETTO | 0.02, 4.00, 1.67 |
| QUOTE PROGETTO | 15.03, 14.93, 14.89 |
| QUOTE SOTTOFONDO | 14.37, 14.29, 14.25 |

## SV03_D — Sez. 02
Progr.: 0+020.00 — Scala : 1:200 — Q.Rif. : 10.00

**Materiali – Progr.0+020.00**

| Materiale | Area (m²) | Vol. (m³) |
|---|---|---|
| Rilevato | 9.72 | 174.41 |
| Scavo | 0.00 | 0.00 |
| Scotico | 0.45 | 9.07 |
| Terreno vegetale | 0.00 | 0.00 |

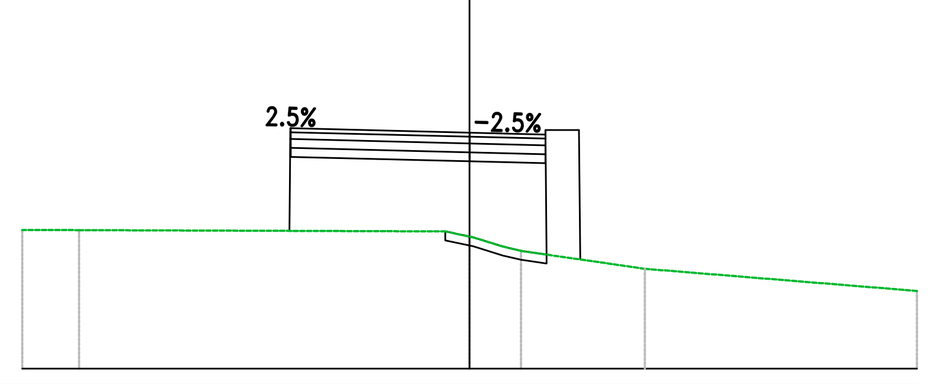


| | |
|---|---|
| PROGRESSIVE TERRENO | -10.00, -8.73, -0.55, 0.00, 0.74, 3.92, 10.00 |
| PARZIALI TERRENO | 1.27, 8.18, 0.55, 0.66, 2.77, 6.08 |
| QUOTE TERRENO | 13.10, 13.09, 13.07, 12.95, 12.73, 12.23, 11.74 |
| PROGRESSIVE PROGETTO | -4.05, 0.00, 1.69 |
| PARZIALI PROGETTO | 0.02, 4.00, 1.69 |
| QUOTE PROGETTO | 15.38, 15.27, 15.23 |
| QUOTE SOTTOFONDO | 14.78, 14.63, 14.59 |

## SV03_D — Sez. 03
Progr.: 0+040.00 — Scala : 1:200 — Q.Rif. : 10.00

**Materiali – Progr.0+040.00**

| Materiale | Area (m²) | Vol. (m³) |
|---|---|---|
| Rilevato | 12.41 | 221.23 |
| Scavo | 0.00 | 0.00 |
| Scotico | 0.46 | 9.17 |
| Terreno vegetale | 0.00 | 0.00 |

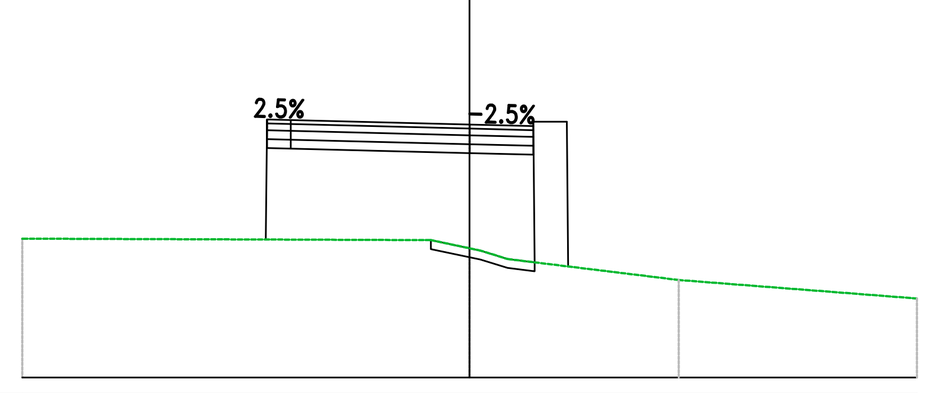


| | |
|---|---|
| PROGRESSIVE TERRENO | -10.00, -0.86, 0.00, 0.85, 4.68, 10.00 |
| PARZIALI TERRENO | 9.14, 0.86, 0.60, 3.83, 5.32 |
| QUOTE TERRENO | 13.10, 13.07, 12.89, 12.65, 12.18, 11.76 |
| PROGRESSIVE PROGETTO | -4.58, -4.00, 0.00, 1.42 |
| PARZIALI PROGETTO | 0.03, 0.53, 4.00, 1.42 |
| QUOTE PROGETTO | 15.78, 15.75, 15.65, 15.62 |
| QUOTE SOTTOFONDO | 15.08, 15.11, 15.01, 14.98 |

## SV03_D — Sez. 04
Progr.: 0+060.00 — Scala : 1:200 — Q.Rif. : 10.00

**Materiali – Progr.0+060.00**

| Materiale | Area (m²) | Vol. (m³) |
|---|---|---|
| Rilevato | 16.32 | 287.26 |
| Scavo | 0.00 | 0.00 |
| Scotico | 0.52 | 9.85 |
| Terreno vegetale | 0.00 | 0.00 |

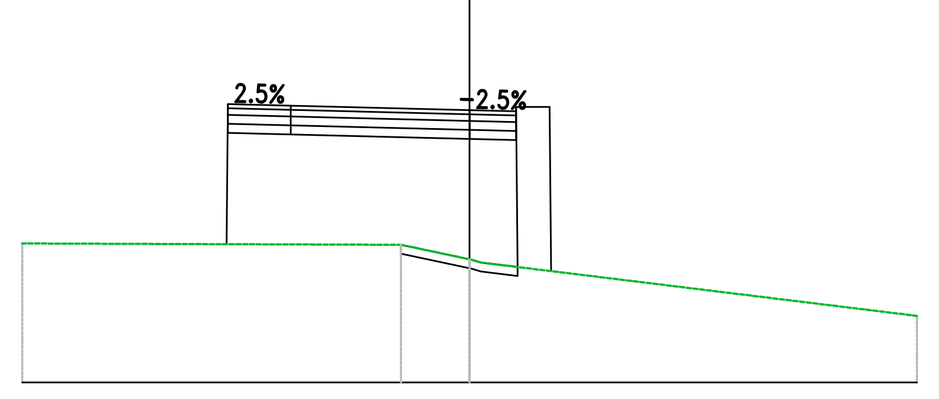


| | |
|---|---|
| PROGRESSIVE TERRENO | -10.00, -1.53, 0.00, 10.00 |
| PARZIALI TERRENO | 8.47, 1.53, 9.75 |
| QUOTE TERRENO | 13.11, 13.08, 12.75, 11.49 |
| PROGRESSIVE PROGETTO | -5.40, -4.00, 0.00, 1.04 |
| PARZIALI PROGETTO | 0.03, 1.40, 4.00, 1.04 |
| QUOTE PROGETTO | 16.22, 16.18, 16.08, 16.06 |
| QUOTE SOTTOFONDO | 15.58, 15.54, 15.44, 15.42 |

## SV03_D — Sez. 05
Progr.: 0+080.00 — Scala : 1:200 — Q.Rif. : 10.00

**Materiali – Progr.0+080.00**

| Materiale | Area (m²) | Vol. (m³) |
|---|---|---|
| Rilevato | 23.17 | 394.88 |
| Scavo | 0.00 | 0.00 |
| Scotico | 0.72 | 12.40 |
| Terreno vegetale | 0.00 | 0.00 |

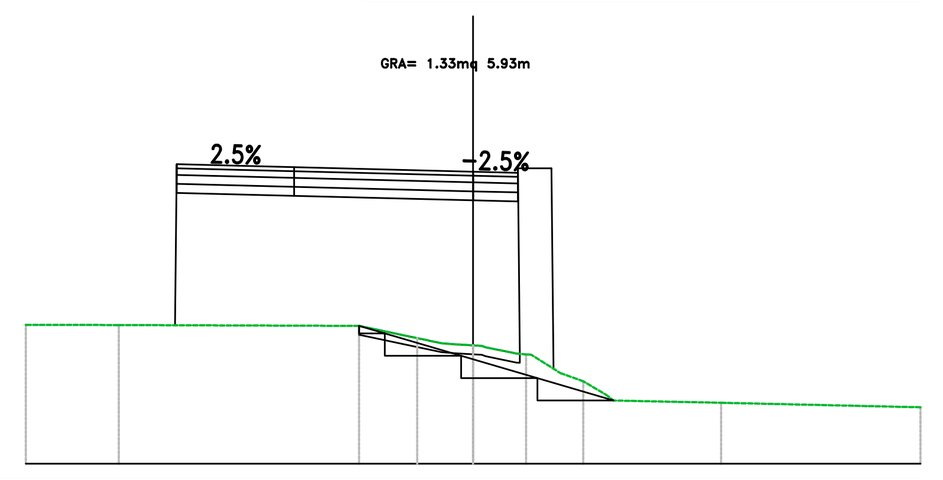


| | |
|---|---|
| PROGRESSIVE TERRENO | -10.00, -7.92, -2.55, -1.25, -0.70, 0.00, 0.96, 1.95, 2.46, 2.98, 5.55, 10.00 |
| PARZIALI TERRENO | 2.08, 5.37, 1.30, 0.55, 0.69, 0.66, 0.51, 0.52, 2.41, 4.45 |
| QUOTE TERRENO | 13.10, 13.10, 13.08, 12.81, 12.69, 12.64, 12.46, 12.02, 11.84, 11.53, 11.36, 11.26 |
| PROGRESSIVE PROGETTO | -6.65, -4.00, 1.00 |
| PARZIALI PROGETTO | 0.04, 2.63, 4.00, 1.00 |
| QUOTE PROGETTO | 15.09, 16.63, 16.53, 16.50 |
| QUOTE SOTTOFONDO | 15.09, 15.99, 15.89, 15.86 |

## SV03_D — Sez. 06
Progr.: 0+100.00 — Scala : 1:200 — Q.Rif. : 10.00

**Materiali – Progr.0+100.00**

| Materiale | Area (m²) | Vol. (m³) |
|---|---|---|
| Rilevato | 26.65 | 498.20 |
| Scavo | 0.00 | 0.00 |
| Scotico | 0.92 | 16.35 |
| Terreno vegetale | 0.00 | 0.00 |

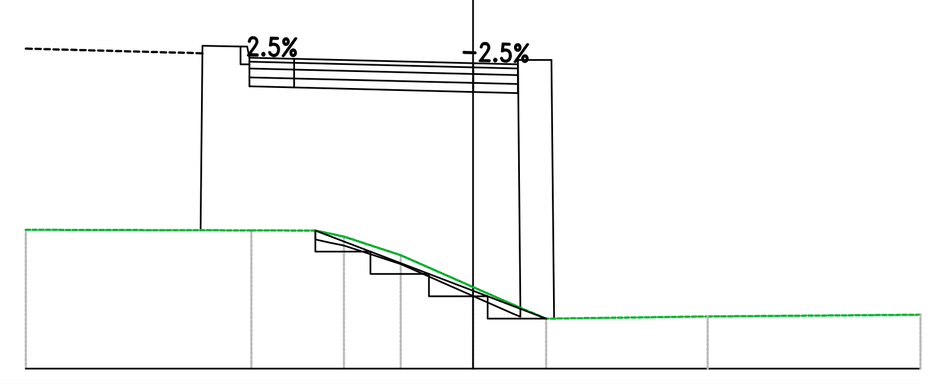


| | |
|---|---|
| PROGRESSIVE TERRENO | -10.00, -4.96, -3.53, -2.89, -1.62, 0.00, 0.88, 1.63, 5.24, 10.00 |
| PARZIALI TERRENO | 5.04, 1.43, 1.27, 1.62, 0.88, 0.75, 3.61, 4.76 |
| QUOTE TERRENO | 13.10, 13.09, 13.08, 12.95, 12.53, 11.82, 11.43, 11.12, 11.16, 11.20 |
| PROGRESSIVE PROGETTO | -6.09, -5.00, -4.00, 1.00 |
| PARZIALI PROGETTO | 0.04, 0.85, 0.20, 1.00, 4.00, 1.00 |
| QUOTE PROGETTO | 13.02, 16.95, 16.92, 16.82, 16.80 |
| QUOTE SOTTOFONDO | 13.02, 16.31, 16.28, 16.18, 16.16 |

## SV03_D — Sez. 07
Progr.: 0+120.00 — Scala : 1:200 — Q.Rif. : 10.00

**Materiali – Progr.0+120.00**

| Materiale | Area (m²) | Vol. (m³) |
|---|---|---|
| Rilevato | 31.95 | 586.02 |
| Scavo | 0.00 | 0.00 |
| Scotico | 1.05 | 19.62 |
| Terreno vegetale | 0.00 | 0.00 |

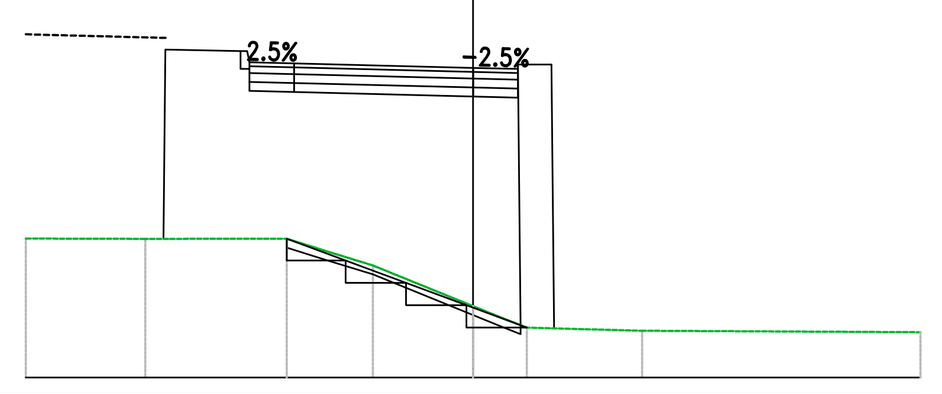


| | |
|---|---|
| PROGRESSIVE TERRENO | -10.00, -7.33, -4.17, -3.24, -2.24, 0.00, 0.64, 1.20, 3.78, 10.00 |
| PARZIALI TERRENO | 2.67, 3.16, 0.93, 1.00, 2.24, 0.64, 0.56, 2.58, 6.22 |
| QUOTE TERRENO | 13.11, 13.10, 13.10, 12.81, 12.50, 11.59, 11.33, 11.11, 11.04, 11.01 |
| PROGRESSIVE PROGETTO | -6.88, -5.00, -4.00, 1.00 |
| PARZIALI PROGETTO | 0.04, 1.68, 0.20, 1.00, 4.00, 1.00 |
| QUOTE PROGETTO | 13.30, 17.05, 17.02, 16.92, 16.90 |
| QUOTE SOTTOFONDO | 13.30, 16.41, 16.38, 16.28, 16.26 |

## SV03_D — Sez. 08
Progr.: 0+140.00 — Scala : 1:200 — Q.Rif. : 10.00

**Materiali – Progr.0+140.00**

| Materiale | Area (m²) | Vol. (m³) |
|---|---|---|
| Rilevato | 33.55 | 654.96 |
| Scavo | 0.00 | 0.00 |
| Scotico | 1.11 | 21.50 |
| Terreno vegetale | 0.00 | 0.00 |

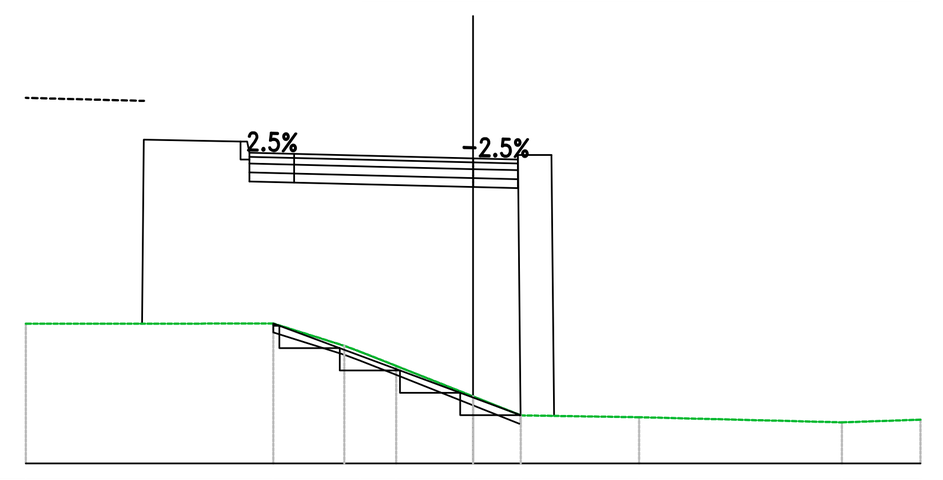


| | |
|---|---|
| PROGRESSIVE TERRENO | -10.00, -4.47, -2.53, -1.72, 0.00, 1.07, 3.71, 8.25, 10.00 |
| PARZIALI TERRENO | 5.53, 1.59, 0.81, 1.72, 1.07, 2.64, 4.54, 1.75 |
| QUOTE TERRENO | 13.12, 13.13, 12.50, 12.18, 11.50, 11.07, 11.03, 10.92, 10.98 |
| PROGRESSIVE PROGETTO | -7.40, -5.00, -4.00, 1.00 |
| PARZIALI PROGETTO | 0.04, 2.16, 0.20, 1.00, 4.00, 1.00 |
| QUOTE PROGETTO | 13.24, 16.94, 16.92, 16.82, 16.79 |
| QUOTE SOTTOFONDO | 13.24, 16.30, 16.28, 16.18, 16.15 |

## SV03_D — Sez. 09
Progr.: 0+160.00 — Scala : 1:200 — Q.Rif. : 10.00

**Materiali – Progr.0+160.00**

| Materiale | Area (m²) | Vol. (m³) |
|---|---|---|
| Rilevato | 31.50 | 650.45 |
| Scavo | 0.00 | 0.00 |
| Scotico | 1.10 | 22.00 |
| Terreno vegetale | 0.00 | 0.00 |

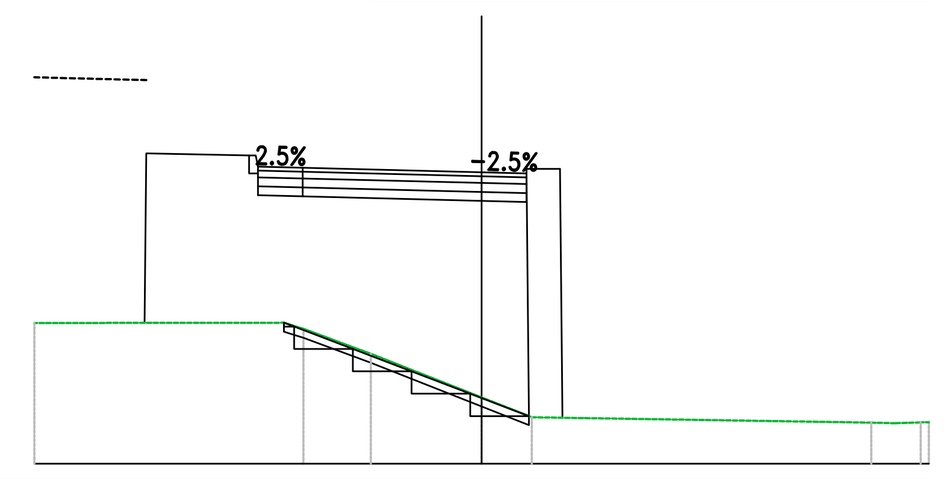


| | |
|---|---|
| PROGRESSIVE TERRENO | -10.00, -3.98, -2.48, 0.00, 0.99, 8.71, 9.25, 10.00 |
| PARZIALI TERRENO | 5.58, 1.50, 2.48, 0.99, 7.59, 0.54, 0.57 |
| QUOTE TERRENO | 13.14, 13.01, 12.46, 11.48, 11.09, 10.92, 10.90, 10.93 |
| PROGRESSIVE PROGETTO | -7.50, -5.00, -4.00, 1.00 |
| PARZIALI PROGETTO | 0.04, 2.30, 0.20, 1.00, 4.00, 1.00 |
| QUOTE PROGETTO | 15.95, 16.64, 16.62, 16.52, 16.49 |
| QUOTE SOTTOFONDO | 15.95, 16.00, 15.98, 15.88, 15.85 |

## SV03_D — Sez. 10
Progr.: 0+180.00 — Scala : 1:200 — Q.Rif. : 10.00

**Materiali – Progr.0+180.00**

| Materiale | Area (m²) | Vol. (m³) |
|---|---|---|
| Rilevato | 27.04 | 585.44 |
| Scavo | 0.00 | 0.00 |
| Scotico | 1.06 | 21.55 |
| Terreno vegetale | 0.00 | 0.00 |

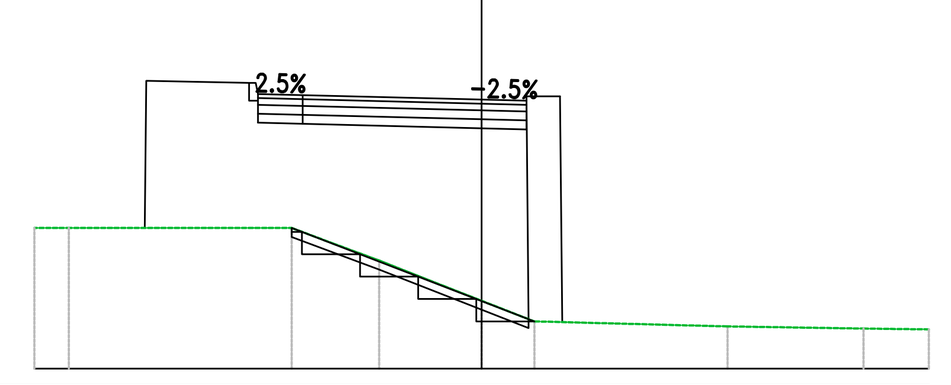


| | |
|---|---|
| PROGRESSIVE TERRENO | -10.00, -9.23, -4.25, -3.28, -2.29, -0.83, 0.00, 1.18, 5.50, 8.54, 10.00 |
| PARZIALI TERRENO | 0.77, 4.98, 0.96, 0.99, 1.46, 0.83, 1.18, 4.32, 3.04, 1.46 |
| QUOTE TERRENO | 13.14, 13.15, 13.14, 12.78, 12.41, 11.84, 11.52, 11.05, 10.94, 10.89, 10.88 |
| PROGRESSIVE PROGETTO | -7.55, -5.00, -4.00, 1.00 |
| PARZIALI PROGETTO | 0.03, 2.30, 0.20, 1.00, 4.00, 1.00 |
| QUOTE PROGETTO | 15.43, 16.14, 16.11, 16.01, 15.99 |
| QUOTE SOTTOFONDO | 15.43, 15.50, 15.47, 15.37, 15.35 |

## SV03_D — Sez. 11
Progr.: 0+200.00 — Scala : 1:200 — Q.Rif. : 10.00

**Materiali – Progr.0+200.00**

| Materiale | Area (m²) | Vol. (m³) |
|---|---|---|
| Rilevato | 23.80 | 508.40 |
| Scavo | 0.00 | 0.00 |
| Scotico | 1.02 | 20.83 |
| Terreno vegetale | 0.00 | 0.00 |

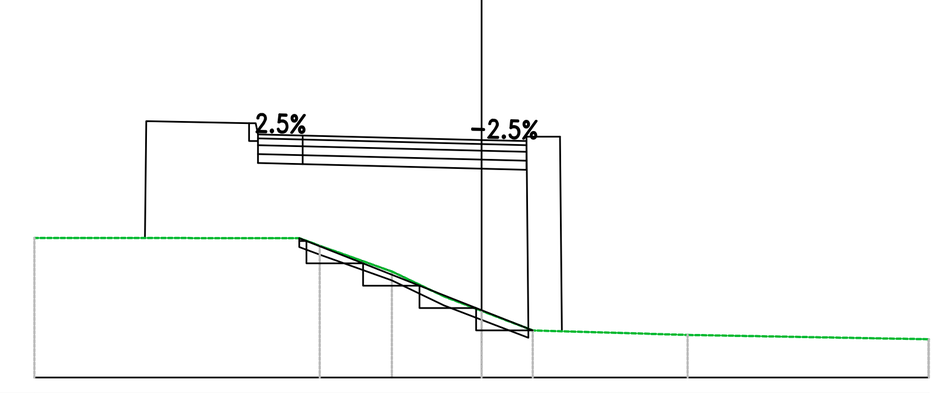


| | |
|---|---|
| PROGRESSIVE TERRENO | -10.00, -3.62, -2.01, -0.84, 0.00, 1.14, 4.61, 10.00 |
| PARZIALI TERRENO | 5.92, 1.61, 1.17, 0.84, 1.14, 3.46, 5.38 |
| QUOTE TERRENO | 13.12, 12.94, 12.37, 11.81, 11.49, 11.05, 10.95, 10.85 |
| PROGRESSIVE PROGETTO | -7.55, -5.00, -4.00, 0.00, 1.00, 1.79 |
| PARZIALI PROGETTO | 0.03, 2.30, 0.20, 1.00, 4.00, 1.00, 0.79 |
| QUOTE PROGETTO | 15.73, 15.43, 15.41, 15.31, 15.28, 14.89 |
| QUOTE SOTTOFONDO | 15.73, 14.79, 14.77, 14.67, 14.64, 14.33 |

## SV03_D — Sez. 12
Progr.: 0+220.00 — Scala : 1:200 — Q.Rif. : 10.00

**Materiali – Progr.0+220.00**

| Materiale | Area (m²) | Vol. (m³) |
|---|---|---|
| Rilevato | 15.41 | 392.10 |
| Scavo | 0.00 | 0.00 |
| Scotico | 0.96 | 19.86 |
| Terreno vegetale | 0.00 | 0.00 |

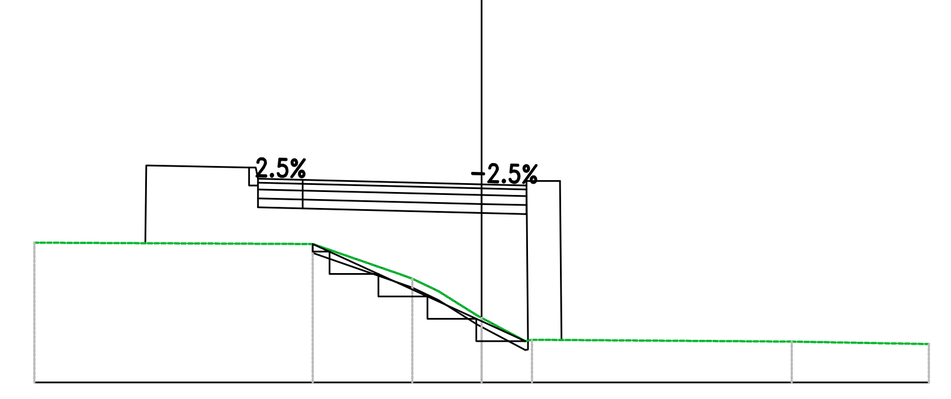


| | |
|---|---|
| PROGRESSIVE TERRENO | -10.00, -3.78, -1.55, -0.97, 0.00, 0.98, 6.93, 10.00 |
| PARZIALI TERRENO | 6.22, 1.95, 0.58, 0.87, 0.98, 5.81, 3.07 |
| QUOTE TERRENO | 13.12, 13.09, 12.32, 12.04, 11.44, 10.92, 10.91, 10.86 |
| PROGRESSIVE PROGETTO | -7.52, -5.00, -4.00, 0.00, 1.00, 1.79 |
| PARZIALI PROGETTO | 0.02, 2.30, 0.20, 1.00, 4.00, 1.00, 0.79 |
| QUOTE PROGETTO | 14.85, 14.55, 14.53, 14.43, 14.40, 14.04 |
| QUOTE SOTTOFONDO | 14.85, 13.91, 13.89, 13.79, 13.76, 13.47 |

## SV03_D — Sez. 13
Progr.: 0+240.00 — Scala : 1:200 — Q.Rif. : 10.00

**Materiali – Progr.0+240.00**

| Materiale | Area (m²) | Vol. (m³) |
|---|---|---|
| Rilevato | 4.17 | 195.85 |
| Scavo | 0.00 | 0.00 |
| Scotico | 0.00 | 9.62 |
| Terreno vegetale | 1.33 | 13.30 |

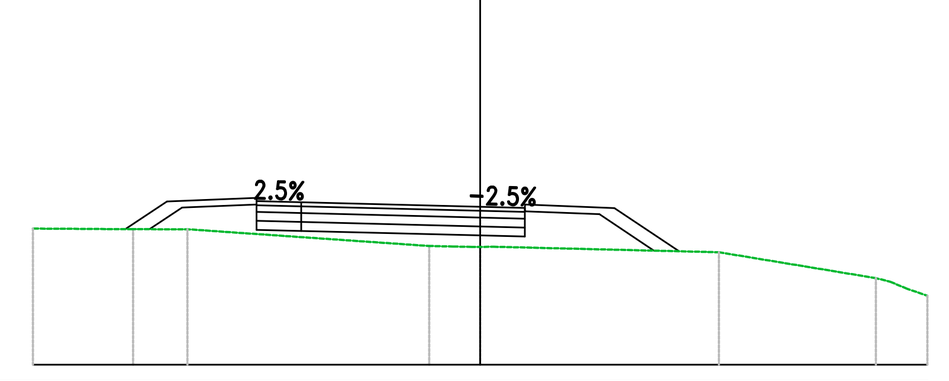


| | |
|---|---|
| PROGRESSIVE TERRENO | -10.00, -7.76, -6.55, -1.14, -0.62, 0.00, 5.34, 8.85, 9.55, 10.00 |
| PARZIALI TERRENO | 2.24, 1.21, 5.40, 0.52, 5.03, 3.51 |
| QUOTE TERRENO | 13.04, 13.03, 13.03, 12.65, 12.64, 12.63, 12.51, 11.93, 11.70, 11.54 |
| PROGRESSIVE PROGETTO | -7.93, -7.00, -5.00, -4.00, 0.00, 1.00, 3.00, 4.46 |
| PARZIALI PROGETTO | 0.93, 2.00, 1.00, 4.00, 1.00, 2.00, 1.45 |
| QUOTE PROGETTO | 13.03, 13.65, 13.65, 13.63, 13.53, 13.50, 13.50, 12.53 |
| QUOTE SOTTOFONDO | 13.03, 13.03, 13.51, 13.01, 12.99, 12.89, 12.86, 13.36, 12.55, 12.53 |

## SV03_D — Sez. 14
Progr.: 0+260.00 — Scala : 1:200 — Q.Rif. : 10.00

**Materiali – Progr.0+260.00**

| Materiale | Area (m²) | Vol. (m³) |
|---|---|---|
| Rilevato | 5.94 | 101.11 |
| Scavo | 1.99 | 19.95 |
| Scotico | 1.34 | 13.45 |
| Terreno vegetale | 1.41 | 27.39 |

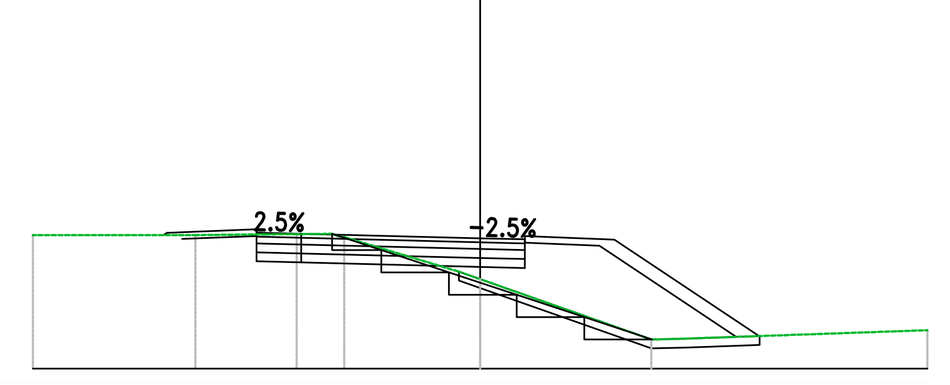


| | |
|---|---|
| PROGRESSIVE TERRENO | -10.00, -6.37, -4.80, -4.10, -3.04, 0.00, 3.83, 4.60, 10.00 |
| PARZIALI TERRENO | 3.63, 1.57, 0.70, 0.79, 2.57, 0.48, 3.83, 0.76, 5.40 |
| QUOTE TERRENO | 12.98, 12.98, 13.00, 13.00, 12.94, 12.00, 10.65, 10.67, 10.86 |
| PROGRESSIVE PROGETTO | -7.08, -5.00, -4.00, 0.00, 1.00, 3.00, 6.24 |
| PARZIALI PROGETTO | 2.00, 1.00, 4.00, 1.00, 2.00, 3.24 |
| QUOTE PROGETTO | 13.08, 13.04, 13.01, 12.91, 12.89, 12.88, 10.73 |
| QUOTE SOTTOFONDO | 12.90, 12.90, 12.40, 12.37, 12.27, 12.25, 12.75, 10.71, 10.73 |

## SV03_D — Sez. 15
Progr.: 0+280.00 — Scala : 1:200 — Q.Rif. : 10.00

**Materiali – Progr.0+280.00**

| Materiale | Area (m²) | Vol. (m³) |
|---|---|---|
| Rilevato | 1.53 | 74.65 |
| Scavo | 3.54 | 55.36 |
| Scotico | 0.92 | 22.66 |
| Terreno vegetale | 0.79 | 22.02 |

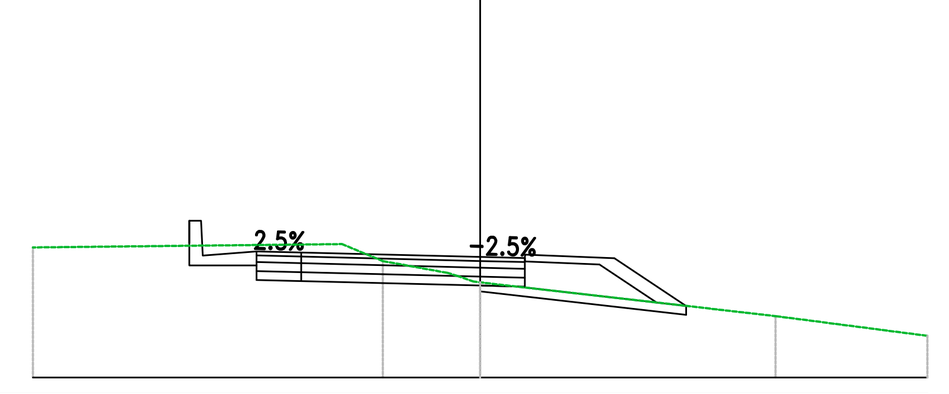


| | |
|---|---|
| PROGRESSIVE TERRENO | -10.00, -3.09, -2.18, -0.52, 0.00, 6.61, 10.00 |
| PARZIALI TERRENO | 6.91, 0.91, 1.44, 6.61, 3.39 |
| QUOTE TERRENO | 12.91, 12.98, 12.60, 12.27, 12.13, 11.37, 10.93 |
| PROGRESSIVE PROGETTO | -6.50, -6.20, -5.00, -4.00, 0.00, 1.00, 3.00, 4.60 |
| PARZIALI PROGETTO | 0.36, 1.20, 1.00, 4.00, 1.00, 2.00, 1.59 |
| QUOTE PROGETTO | 13.50, 12.72, 12.82, 12.79, 12.69, 12.67, 12.66, 11.60 |
| QUOTE SOTTOFONDO | 13.60, 12.18, 12.15, 12.05, 12.03, 12.53, 11.68, 11.60 |

## SV03_D — Sez. 16
Progr.: 0+300.00 — Scala : 1:200 — Q.Rif. : 10.00

**Materiali – Progr.0+300.00**

| Materiale | Area (m²) | Vol. (m³) |
|---|---|---|
| Rilevato | 1.41 | 29.37 |
| Scavo | 3.64 | 71.83 |
| Scotico | 1.02 | 19.39 |
| Terreno vegetale | 0.70 | 14.89 |

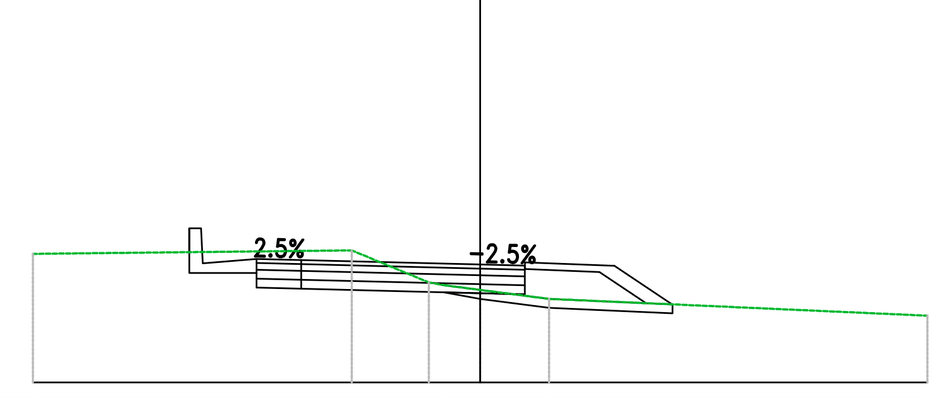


| | |
|---|---|
| PROGRESSIVE TERRENO | -10.00, -2.87, -0.79, 0.00, 1.54, 10.00 |
| PARZIALI TERRENO | 7.13, 1.73, 0.79, 1.54, 8.46 |
| QUOTE TERRENO | 12.87, 12.95, 12.17, 12.07, 11.87, 11.49 |
| PROGRESSIVE PROGETTO | -6.50, -6.20, -5.00, -4.00, 0.00, 1.00, 3.00, 4.29 |
| PARZIALI PROGETTO | 0.36, 1.20, 1.00, 4.00, 1.00, 2.00, 1.29 |
| QUOTE PROGETTO | 13.44, 12.86, 12.76, 12.73, 12.63, 12.61, 12.60, 11.74 |
| QUOTE SOTTOFONDO | 12.94, 12.12, 12.09, 11.99, 11.97, 12.47, 11.77, 11.74 |

## SV03_D — Sez. 17
Progr.: 0+320.00 — Scala : 1:200 — Q.Rif. : 10.00

**Materiali – Progr.0+320.00**

| Materiale | Area (m²) | Vol. (m³) |
|---|---|---|
| Rilevato | 0.89 | 23.06 |
| Scavo | 4.12 | 77.62 |
| Scotico | 0.80 | 18.16 |
| Terreno vegetale | 0.58 | 12.79 |

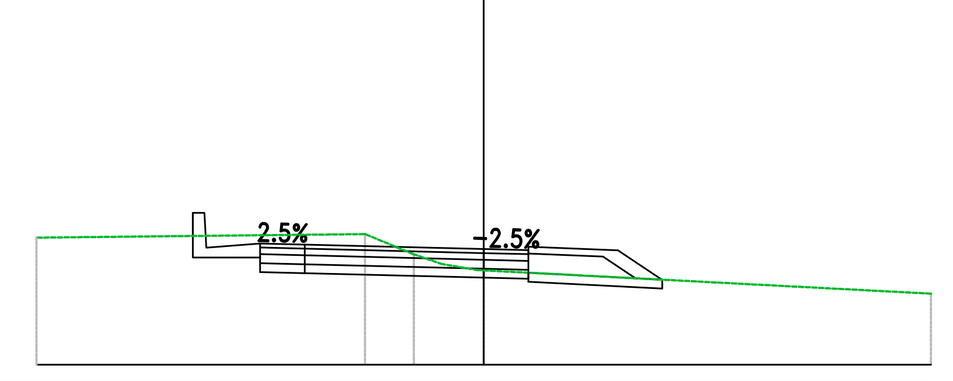


| | |
|---|---|
| PROGRESSIVE TERRENO | -10.00, -2.65, -1.56, -0.94, 0.00, 10.00 |
| PARZIALI TERRENO | 7.35, 1.09, 0.62, 0.79, 10.00 |
| QUOTE TERRENO | 12.84, 12.92, 12.47, 12.25, 12.11, 11.59 |
| PROGRESSIVE PROGETTO | -6.50, -6.20, -5.00, -4.00, 1.00, 3.00, 3.98 |
| PARZIALI PROGETTO | 0.36, 1.20, 1.00, 4.00, 1.00, 2.00, 0.98 |
| QUOTE PROGETTO | 13.39, 12.81, 12.71, 12.68, 12.58, 12.56, 12.55, 11.90 |
| QUOTE SOTTOFONDO | 12.89, 12.07, 12.04, 11.94, 11.92, 12.42, 11.93, 11.90 |

## SV03_D — Sez. 18
Progr.: 0+340.00 — Scala : 1:200 — Q.Rif. : 10.00

**Materiali – Progr.0+340.00**

| Materiale | Area (m²) | Vol. (m³) |
|---|---|---|
| Rilevato | 1.86 | 27.56 |
| Scavo | 1.85 | 59.70 |
| Scotico | 1.10 | 18.97 |
| Terreno vegetale | 1.07 | 16.50 |

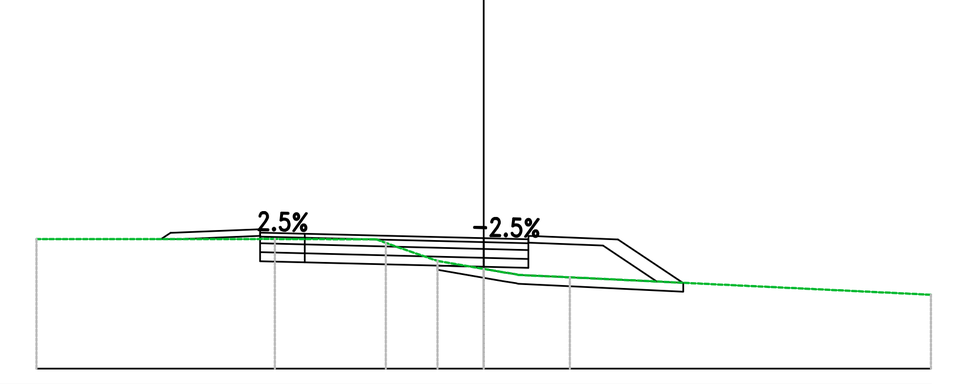


| | |
|---|---|
| PROGRESSIVE TERRENO | -10.00, -4.67, -2.86, -2.19, -1.03, 0.00, 0.73, 1.92, 10.00 |
| PARZIALI TERRENO | 5.33, 1.80, 1.16, 1.03, 1.15, 8.08 |
| QUOTE TERRENO | 12.89, 12.90, 12.89, 12.81, 12.41, 12.23, 12.11, 12.04, 11.65 |
| PROGRESSIVE PROGETTO | -7.21, -7.00, -5.00, -4.00, 0.00, 1.00, 3.00, 4.45 |
| PARZIALI PROGETTO | 0.21, 2.00, 1.00, 4.00, 1.00, 2.00, 1.45 |
| QUOTE PROGETTO | 12.89, 13.04, 13.04, 13.02, 12.92, 12.89, 12.89, 11.92 |
| QUOTE SOTTOFONDO | 12.89, 12.90, 12.40, 12.38, 12.28, 12.25, 12.75, 11.95, 11.92 |

## SV03_D — Sez. 19
Progr.: 0+345.00 — Scala : 1:200 — Q.Rif. : 10.00

**Materiali – Progr.0+345.00**

| Materiale | Area (m²) | Vol. (m³) |
|---|---|---|
| Rilevato | 2.34 | 10.50 |
| Scavo | 1.49 | 8.34 |
| Scotico | 1.14 | 5.60 |
| Terreno vegetale | 1.16 | 5.56 |

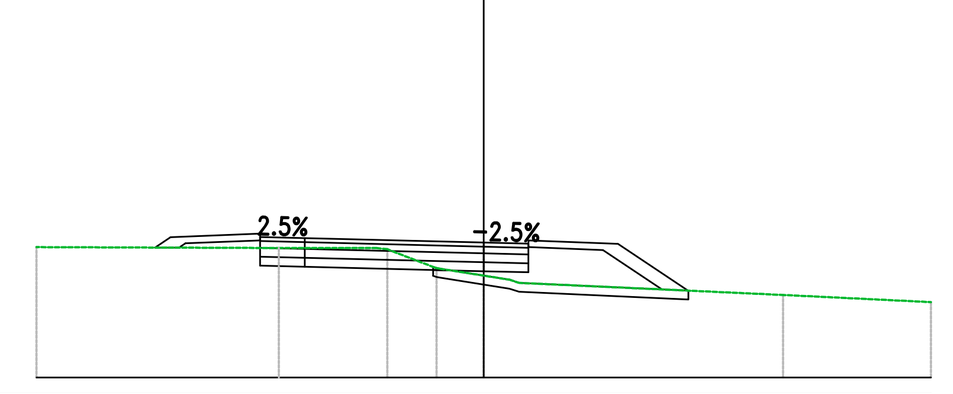


| | |
|---|---|
| PROGRESSIVE TERRENO | -10.00, -4.58, -2.16, -0.96, 0.00, 0.58, 6.69, 10.00 |
| PARZIALI TERRENO | 5.42, 2.18, 1.03, 0.96, 0.58, 5.90, 3.31 |
| QUOTE TERRENO | 12.91, 12.89, 12.87, 12.43, 12.28, 12.19, 11.84, 11.68 |
| PROGRESSIVE PROGETTO | -7.35, -7.00, -5.00, -4.00, 0.00, 1.00, 3.00, 4.57 |
| PARZIALI PROGETTO | 0.35, 2.00, 1.00, 4.00, 1.00, 2.00, 1.57 |
| QUOTE PROGETTO | 12.90, 13.14, 13.14, 13.12, 13.02, 12.99, 12.99, 11.94 |
| QUOTE SOTTOFONDO | 12.90, 13.00, 12.50, 12.48, 12.38, 12.35, 12.85, 11.97, 11.94 |

---

anas GRUPPO FS ITALIANE — *Direzione Progettazione e Realizzazione Lavori*

# S.S. n.130 "Iglesiente"

Eliminazione degli incroci a raso da Cagliari a Decimomannu da km 3+000 a 15+600

**PROGETTO DEFINITIVO** — COD. CA316 CA351

PROGETTAZIONE: ATI VIA - LOTTI - SERING - VDP - BRENG


PROGETTISTA E RESPONSABILE DELL'INTEGRAZIONE DELLE PRESTAZIONI SPECIALISTICHE:
*Dott. Ing. Francesco Nicchiarelli (Ord. Ing. Prov. Roma 14711)*

RESPONSABILI D'AREA:
Responsabile Tracciato stradale: *Dott. Ing. Massimo Capasso (Ord. Ing. Prov. Roma 26031)*
Responsabile Strutture: *Dott. Ing. Giovanni Piazza (Ord. Ing. Prov. Roma 27296)*
Responsabile Idraulica, Geotecnica e Impianti: *Dott. Ing. Sergio Di Maio (Ord. Ing. Prov. Palermo 2872)*
Responsabile Ambiente: *Dott. Ing. Francesco Ventura (Ord. Ing. Prov. Roma 14660)*

GEOLOGO:
*Dott. Geol. Enrico Curcuruto (Ord. Geo. Regione Sicilia 966)*

COORDINATORE SICUREZZA IN FASE DI PROGETTAZIONE:
*Dott. Ing. Sergio Di Maio (Ord. Ing. Prov. Palermo 2872)*

RESPONSABILE SIA:
*Dott. Ing. Francesco Ventura (Ord. Ing. Prov. Roma 14660)*

VISTO: IL RESPONSABILE DEL PROCEDIMENTO:
*Dott. Ing. Francesco Corrias*

GRUPPO DI PROGETTAZIONE
MANDATARIA: VIA INGEGNERIA
MANDANTI: LOTTI ingegneria, SERING INGEGNERIA, vdp, BRENG BRIDGE ENGINEERING


**PROGETTO STRADALE**
**SV03 – SVINCOLO DI ASSEMINI VIA CORSICA**
**Rampa D**
**Sezioni trasversali**

Stamp: FRANCESCO NICCHIARELLI — ORDINE INGEGNERI ROMA N° 14711 — Dott. Ing.

| CODICE PROGETTO (PROGETTO / LIV. PROG. / ANNO) | NOME FILE / CODICE ELAB. | REVISIONE | SCALA: |
|---|---|---|---|
| CA316351 D 19 | CA316351_V03PS00TRASZ03-04_A / V03PS00TRASZ04 | A | 1:200 |

| REV. | DESCRIZIONE | DATA | REDATTO | VERIFICATO | APPROVATO |
|---|---|---|---|---|---|
| D | | - | - | - | - |
| C | | - | - | - | - |
| B | | - | - | - | - |
| A | EMISSIONE | MAR 2020 | M.TOSI | M.CAPASSO | F. NICCHIARELLI |