Materiali – Progr.-0+000.00

Materiale	Area (m³)	Vol. (m³)
Rilevato	6.70	0.00
Scavo	0.00	0.00
Scotico	1.85	0.00
Terreno vegetale	0.00	0.00

E_AR01
Sez. 01
Progr.: -0+000.00
Scala : 1:200
Q.Rif. : 10.00



Materiali – Progr.0+020.00

Materiale	Area (m³)	Vol. (m³)
Rilevato	6.80	134.97
Scavo	0.00	0.00
Scotico	1.94	37.82
Terreno vegetale	0.00	0.00

E_AR01
Sez. 02
Progr.: 0+020.00
Scala : 1:200
Q.Rif. : 10.00



Materiali – Progr.0+040.00

Materiale	Area (m³)	Vol. (m³)
Rilevato	5.66	124.62
Scavo	0.00	0.00
Scotico	1.83	37.62
Terreno vegetale	0.00	0.00

E_AR01
Sez. 03
Progr.: 0+040.00
Scala : 1:200
Q.Rif. : 10.00



Materiali – Progr.0+060.00

Materiale	Area (m³)	Vol. (m³)
Rilevato	4.72	103.83
Scavo	0.00	0.00
Scotico	1.90	37.31
Terreno vegetale	0.00	0.00

E_AR01
Sez. 04
Progr.: 0+060.00
Scala : 1:200
Q.Rif. : 10.00

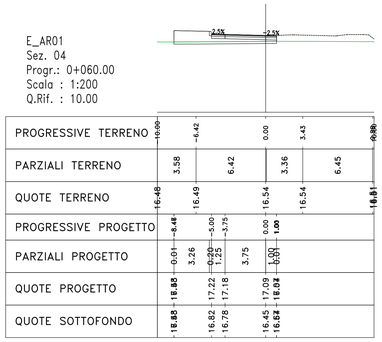

Materiali – Progr.0+080.00

Materiale	Area (m³)	Vol. (m³)
Rilevato	2.33	70.49
Scavo	0.02	0.17
Scotico	0.50	24.00
Terreno vegetale	0.00	0.00

E_AR01
Sez. 05
Progr.: 0+080.00
Scala : 1:200
Q.Rif. : 10.00

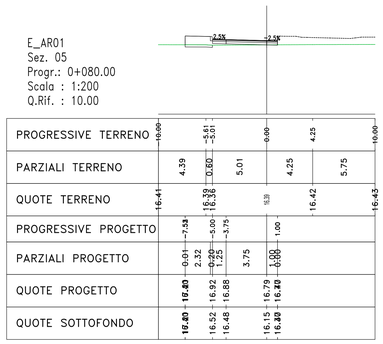

Materiali – Progr.0+100.00

Materiale	Area (m³)	Vol. (m³)
Rilevato	0.68	30.09
Scavo	0.27	2.82
Scotico	0.39	8.98
Terreno vegetale	0.47	4.67

E_AR01
Sez. 06
Progr.: 0+100.00
Scala : 1:200
Q.Rif. : 10.00

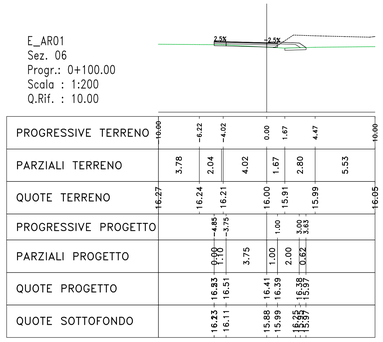

Materiali – Progr.0+120.00

Materiale	Area (m³)	Vol. (m³)
Rilevato	0.22	9.04
Scavo	1.35	16.16
Scotico	0.50	8.97
Terreno vegetale	0.35	8.15

E_AR01
Sez. 07
Progr.: 0+120.00
Scala : 1:200
Q.Rif. : 10.00



Materiali – Progr.0+140.00

Materiale	Area (m³)	Vol. (m³)
Rilevato	0.00	2.22
Scavo	2.17	35.16
Scotico	0.00	5.04
Terreno vegetale	0.00	3.48

E_AR01
Sez. 08
Progr.: 0+140.00
Scala : 1:200
Q.Rif. : 10.00



Materiali – Progr.0+160.00

Materiale	Area (m³)	Vol. (m³)
Rilevato	0.00	0.00
Scavo	2.43	46.00
Scotico	0.00	0.00
Terreno vegetale	0.00	0.00

E_AR01
Sez. 09
Progr.: 0+160.00
Scala : 1:200
Q.Rif. : 10.00



Materiali – Progr.0+180.00

Materiale	Area (m³)	Vol. (m³)
Rilevato	0.00	0.00
Scavo	2.87	53.01
Scotico	0.00	0.00
Terreno vegetale	0.00	0.00

E_AR01
Sez. 10
Progr.: 0+180.00
Scala : 1:200
Q.Rif. : 10.00



Materiali – Progr.0+200.00

Materiale	Area (m³)	Vol. (m³)
Rilevato	0.00	0.00
Scavo	1.83	47.00
Scotico	0.00	0.00
Terreno vegetale	0.00	0.00

E_AR01
Sez. 11
Progr.: 0+200.00
Scala : 1:200
Q.Rif. : 10.00

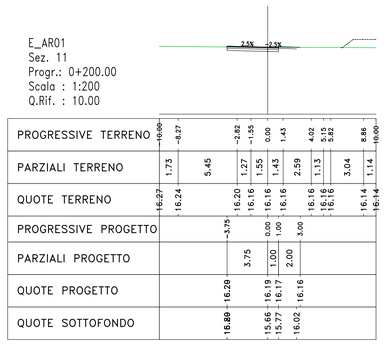

Materiali – Progr.0+220.00

Materiale	Area (m³)	Vol. (m³)
Rilevato	0.00	0.00
Scavo	1.80	36.32
Scotico	0.00	0.00
Terreno vegetale	0.00	0.00

E_AR01
Sez. 12
Progr.: 0+220.00
Scala : 1:200
Q.Rif. : 10.00



Materiali – Progr.0+240.00

Materiale	Area (m³)	Vol. (m³)
Rilevato	0.00	0.01
Scavo	1.35	31.47
Scotico	0.00	0.04
Terreno vegetale	0.00	0.00

E_AR01
Sez. 13
Progr.: 0+240.00
Scala : 1:200
Q.Rif. : 10.00



Materiali – Progr.0+260.00

Materiale	Area (m³)	Vol. (m³)
Rilevato	0.12	1.18
Scavo	1.22	25.71
Scotico	0.46	4.66
Terreno vegetale	0.31	3.08

E_AR01
Sez. 14
Progr.: 0+260.00
Scala : 1:200
Q.Rif. : 10.00



Materiali – Progr.0+280.00

Materiale	Area (m³)	Vol. (m³)
Rilevato	0.29	4.02
Scavo	0.74	19.58
Scotico	0.02	4.81
Terreno vegetale	0.00	3.08

E_AR01
Sez. 15
Progr.: 0+280.00
Scala : 1:200
Q.Rif. : 10.00



Materiali – Progr.0+300.00

Materiale	Area (m³)	Vol. (m³)
Rilevato	0.45	7.34
Scavo	0.63	13.68
Scotico	0.00	0.00
Terreno vegetale	0.45	4.52

E_AR01
Sez. 16
Progr.: 0+300.00
Scala : 1:200
Q.Rif. : 10.00



Materiali – Progr.0+320.00

Materiale	Area (m³)	Vol. (m³)
Rilevato	0.29	7.44
Scavo	0.89	15.21
Scotico	0.00	6.34
Terreno vegetale	0.41	8.68

E_AR01
Sez. 17
Progr.: 0+320.00
Scala : 1:200
Q.Rif. : 10.00



Materiali – Progr.0+340.00

Materiale	Area (m³)	Vol. (m³)
Rilevato	0.04	3.29
Scavo	1.21	21.02
Scotico	0.00	0.00
Terreno vegetale	0.00	4.14

E_AR01
Sez. 18
Progr.: 0+340.00
Scala : 1:200
Q.Rif. : 10.00



Materiali – Progr.0+360.00

Materiale	Area (m³)	Vol. (m³)
Rilevato	0.20	2.36
Scavo	0.74	19.49
Scotico	0.54	5.42
Terreno vegetale	0.41	4.12

E_AR01
Sez. 19
Progr.: 0+360.00
Scala : 1:200
Q.Rif. : 10.00



Materiali – Progr.0+370.00

Materiale	Area (m³)	Vol. (m³)
Rilevato	0.00	1.20
Scavo	0.87	8.04
Scotico	0.00	0.00
Terreno vegetale	0.00	2.06

E_AR01
Sez. 20
Progr.: 0+370.00
Scala : 1:200
Q.Rif. : 10.00



anas
GRUPPO FS ITALIANE

Direzione Progettazione e Realizzazione Lavori

S.S. n.130 "Iglesiente"

Eliminazione degli incroci a raso da Cagliari a Decimomannu da km 3+000 a 15+600

PROGETTO DEFINITIVO

COD. CA316 CA351

PROGETTAZIONE: ATI VIA - LOTTI - SERING - VDP - BRENG

PROGETTISTA E RESPONSABILE DELL'INTEGRAZIONE DELLE PRESTAZIONI SPECIALISTICHE:
Dott. Ing. Francesco Nicolardi (Ord. Ing. Prov. Roma 14711)

RESPONSABILI D'AREA:
Responsabile Tracciato stradale: Dott. Ing. Massimo Capasso (Ord. Ing. Prov. Roma 26037)
Responsabile Strutture: Dott. Ing. Giovanni Piazza (Ord. Ing. Prov. Palermo 3329/A)
Responsabile Idraulica, Geotecnica e Impianti: Dott. Ing. Sergio Di Maio (Ord. Ing. Prov. Palermo 2872)
Responsabile Ambiente: Dott. Ing. Francesco Ventura (Ord. Ing. Prov. Roma 14660)

GEOLOGO:
Dott. Geol. Enrico Curcuruto (Ord. Geo. Regione Sicilia 966)

COORDINATORE SICUREZZA IN FASE DI PROGETTAZIONE:
Dott. Ing. Sergio Di Maio (Ord. Ing. Prov. Palermo 2872)

RESPONSABILE SIA:
Dott. Ing. Francesco Ventura (Ord. Ing. Prov. Roma 14660)

VISTO: IL RESPONSABILE DEL PROCEDIMENTO:
Dott. Ing. Francesco Corrias

GRUPPO DI PROGETTAZIONE
MANDATARIA: VIA INGEGNERIA
MANDANTI: LOTTI ingegneria; SERING INGEGNERIA; vdp; BRENG BRIDGE ENGINEERING

PROGETTO STRADALE

VIABILITA' SECONDARIA

E_AR01 – RAMPA 01 ELMAS

SEZIONI TRASVERSALI

ORDINE DEGLI INGEGNERI DELLA PROVINCIA DI ROMA Dott. Ing. FRANCESCO NICOLARDI n. 14711

CODICE PROGETTO (PROGETTO / LIV. PROG. / ANNO)	NOME FILE	REVISIONE	SCALA:
CA316351 D 19	CODICE ELAB. CA316351_S02PS00TRASZ01_A	A	1:200

REV.	DESCRIZIONE	DATA	REDATTO	VERIFICATO	APPROVATO
D		-	-	-	-
C		-	-	-	-
B		-	-	-	-
A	EMISSIONE	MAR 2020	M.TOSI	M.CAPASSO	F. NICOLARDELLI