Materiali – Progr.0+640.00

Materiale	Area (m²)	Vol. (m³)
Rilevato	8.04	194.60
Scavo	0.00	0.00
Scotico	3.16	63.15
Terreno vegetale	0.48	10.08

A_AS04C
Sez. 33
Progr.: 0+640.00
Scala : 1:200
Q.Rif. : 8.00

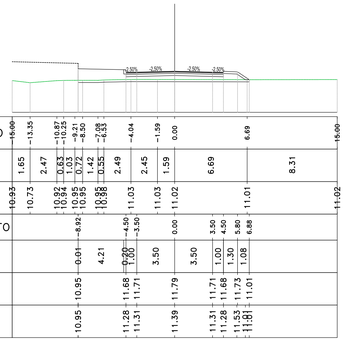

Materiali – Progr.0+660.00

Materiale	Area (m²)	Vol. (m³)
Rilevato	7.09	151.28
Scavo	0.00	0.00
Scotico	3.18	63.44
Terreno vegetale	0.44	9.14

A_AS04C
Sez. 34
Progr.: 0+660.00
Scala : 1:200
Q.Rif. : 8.00

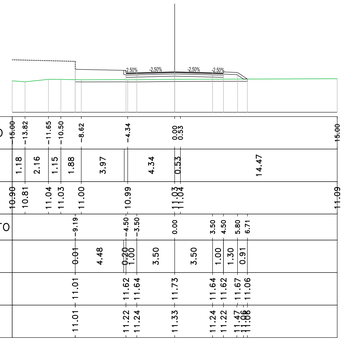

Materiali – Progr.0+680.00

Materiale	Area (m²)	Vol. (m³)
Rilevato	4.27	113.58
Scavo	0.00	0.00
Scotico	3.10	62.79
Terreno vegetale	0.40	8.34

A_AS04C
Sez. 35
Progr.: 0+680.00
Scala : 1:200
Q.Rif. : 8.00

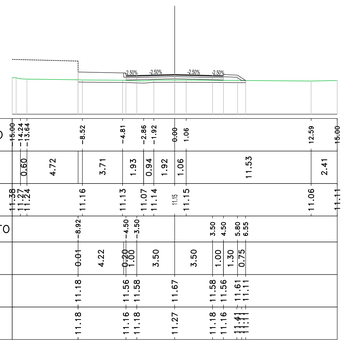

Materiali – Progr.0+700.00

Materiale	Area (m²)	Vol. (m³)
Rilevato	4.43	87.09
Scavo	0.00	0.00
Scotico	2.98	60.76
Terreno vegetale	0.39	7.89

A_AS04C
Sez. 36
Progr.: 0+700.00
Scala : 1:200
Q.Rif. : 8.00

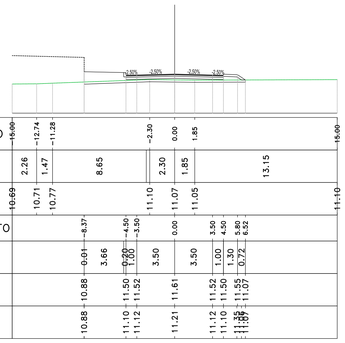

Materiali – Progr.0+720.00

Materiale	Area (m²)	Vol. (m³)
Rilevato	3.94	83.77
Scavo	0.01	0.14
Scotico	2.84	58.24
Terreno vegetale	0.36	7.56

A_AS04C
Sez. 37
Progr.: 0+720.00
Scala : 1:200
Q.Rif. : 8.00

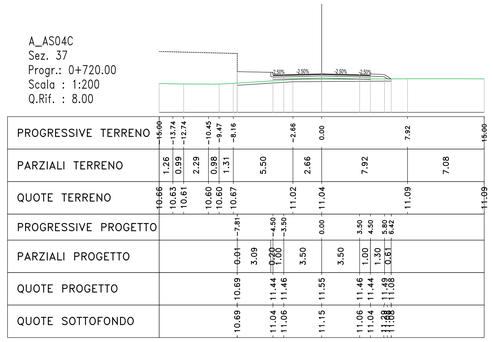

Materiali – Progr.0+740.00

Materiale	Area (m²)	Vol. (m³)
Rilevato	4.76	86.99
Scavo	0.00	0.14
Scotico	2.77	56.15
Terreno vegetale	0.41	7.75

A_AS04C
Sez. 38
Progr.: 0+740.00
Scala : 1:200
Q.Rif. : 8.00

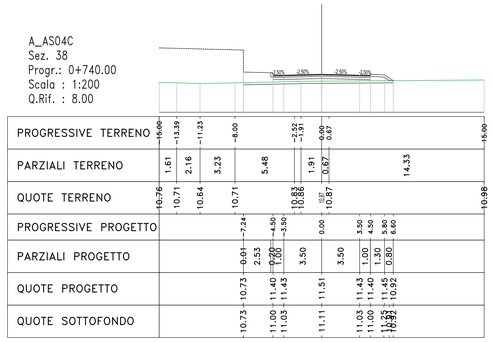

Materiali – Progr.0+760.00

Materiale	Area (m²)	Vol. (m³)
Rilevato	5.17	99.25
Scavo	0.00	0.00
Scotico	2.71	54.78
Terreno vegetale	0.44	8.54

A_AS04C
Sez. 39
Progr.: 0+760.00
Scala : 1:200
Q.Rif. : 8.00

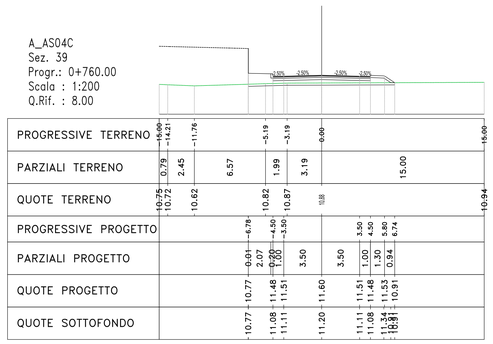

Materiali – Progr.0+780.00

Materiale	Area (m²)	Vol. (m³)
Rilevato	3.48	86.54
Scavo	0.01	0.07
Scotico	2.70	54.11
Terreno vegetale	0.38	8.24

A_AS04C
Sez. 40
Progr.: 0+780.00
Scala : 1:200
Q.Rif. : 8.00

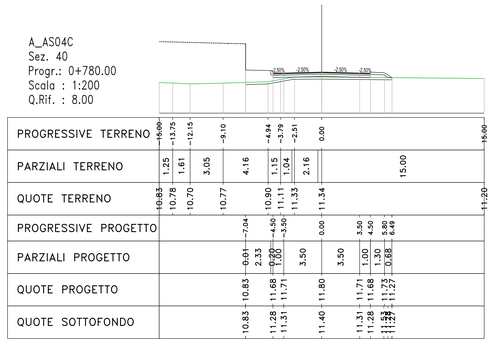

Materiali – Progr.0+800.00

Materiale	Area (m²)	Vol. (m³)
Rilevato	8.68	121.66
Scavo	0.00	0.07
Scotico	2.87	55.70
Terreno vegetale	0.52	8.96

A_AS04C
Sez. 41
Progr.: 0+800.00
Scala : 1:200
Q.Rif. : 10.00



Materiali – Progr.0+820.00

Materiale	Area (m²)	Vol. (m³)
Rilevato	8.45	171.27
Scavo	0.00	0.00
Scotico	2.95	58.13
Terreno vegetale	0.56	10.72

A_AS04C
Sez. 42
Progr.: 0+820.00
Scala : 1:200
Q.Rif. : 10.00



Materiali – Progr.0+840.00

Materiale	Area (m²)	Vol. (m³)
Rilevato	6.53	149.80
Scavo	0.00	0.00
Scotico	2.94	58.84
Terreno vegetale	0.49	10.42

A_AS04C
Sez. 43
Progr.: 0+840.00
Scala : 1:200
Q.Rif. : 10.00

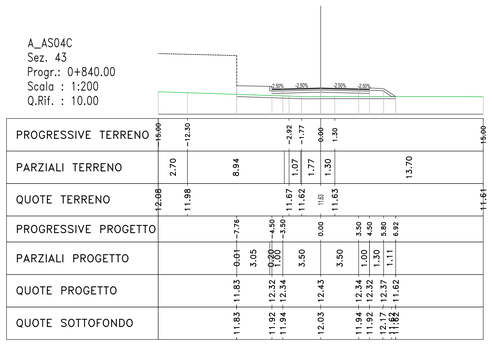

Materiali – Progr.0+860.00

Materiale	Area (m²)	Vol. (m³)
Rilevato	7.07	136.04
Scavo	0.00	0.00
Scotico	3.02	59.54
Terreno vegetale	0.52	10.09

A_AS04C
Sez. 44
Progr.: 0+860.00
Scala : 1:200
Q.Rif. : 10.00

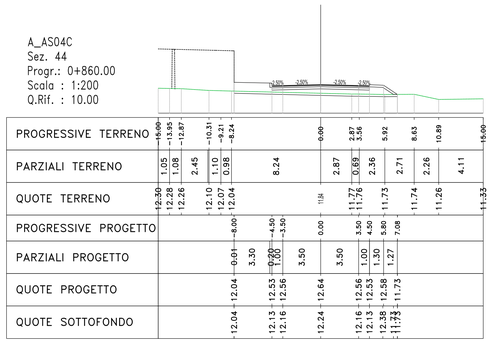

Materiali – Progr.0+880.00

Materiale	Area (m²)	Vol. (m³)
Rilevato	15.27	203.43
Scavo	0.00	0.00
Scotico	3.17	61.83
Terreno vegetale	0.66	11.81

A_AS04C
Sez. 45
Progr.: 0+880.00
Scala : 1:200
Q.Rif. : 10.00



Materiali – Progr.0+900.00

Materiale	Area (m²)	Vol. (m³)
Rilevato	7.71	209.88
Scavo	0.00	0.00
Scotico	3.02	61.82
Terreno vegetale	0.51	11.71

A_AS04C
Sez. 46
Progr.: 0+900.00
Scala : 1:200
Q.Rif. : 10.00



Materiali – Progr.0+920.00

Materiale	Area (m²)	Vol. (m³)
Rilevato	2.97	106.81
Scavo	0.37	3.68
Scotico	2.71	57.24
Terreno vegetale	0.30	8.10

A_AS04C
Sez. 47
Progr.: 0+920.00
Scala : 1:200
Q.Rif. : 10.00

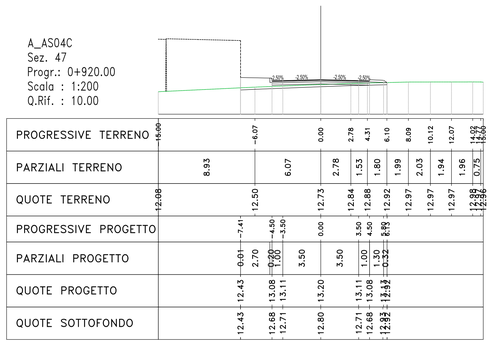

Materiali – Progr.0+940.00

Materiale	Area (m²)	Vol. (m³)
Rilevato	1.42	43.83
Scavo	2.94	33.07
Scotico	1.59	42.97
Terreno vegetale	0.23	5.22

A_AS04C
Sez. 48
Progr.: 0+940.00
Scala : 1:200
Q.Rif. : 10.00

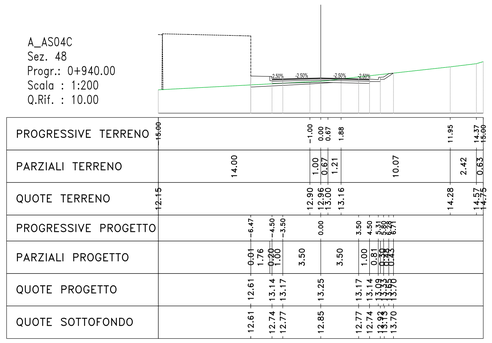

anas
GRUPPO FS ITALIANE

Direzione Progettazione e Realizzazione Lavori

S.S. n.130 "Iglesiente"

Eliminazione degli incroci a raso da Cagliari a Decimomannu da km 3+000 a 15+600

PROGETTO DEFINITIVO

COD. CA316 CA351

PROGETTAZIONE: ATI VIA - LOTTI - SERING - VDP - BRENG

PROGETTISTA E RESPONSABILE DELL'INTEGRAZIONE DELLE PRESTAZIONI SPECIALISTICHE:
Dott. Ing. Francesco Nicolardi (Ord. Ing. Prov. Roma 14711)

RESPONSABILI D'AREA:
Responsabile Tracciato stradale: Dott. Ing. Massimo Capasso (Ord. Ing. Prov. Roma 26037)
Responsabile Strutture: Dott. Ing. Giovanni Piazza (Ord. Ing. Prov. Palermo 5929)
Responsabile Idraulica, Geotecnica e Impianti: Dott. Ing. Sergio Di Maio (Ord. Ing. Prov. Palermo 2872)
Responsabile Ambiente: Dott. Ing. Francesco Ventura (Ord. Ing. Prov. Roma 14660)

GEOLOGO:
Dott. Geol. Enrico Cucuzzuto (Ord. Geo. Regione Sicilia 966)

COORDINATORE SICUREZZA IN FASE DI PROGETTAZIONE:
Dott. Ing. Sergio Di Maio (Ord. Ing. Prov. Palermo 2872)

RESPONSABILE SIA:
Dott. Ing. Francesco Ventura (Ord. Ing. Prov. Roma 14660)

VISTO: IL RESPONSABILE DEL PROCEDIMENTO:
Dott. Ing. Francesco Corrias

GRUPPO DI PROGETTAZIONE
MANDATARIA: VIA INGEGNERIA
MANDANTI: LOTTI ingegneria; SERING INGEGNERIA; vdp; BRENG BRIDGE ENGINEERING

PROGETTO STRADALE

VIABILITA' SECONDARIA

A_AS04C (STRADA DI SERVIZIO ASSEMINI)

Sezioni trasversali Tav. 03

CODICE PROGETTO (PROGETTO / LIV. PROG. / ANNO)	NOME FILE	REVISIONE	SCALA:
CA316351 D 19	CODICE ELAB. S10PS00TRASZ07 — CA316351_S10PS00TRASZ05-14_A	A	1:200

REV.	DESCRIZIONE	DATA	REDATTO	VERIFICATO	APPROVATO
D		-	-	-	-
C		-	-	-	-
B		-	-	-	-
A	EMISSIONE	MAR 2020	V.SENSI	M.CAPASSO	F. NICOLARDI