Materiali – Progr.1+600.00

Materiale	Area (m²)	Vol. (m³)
Rilevato	1.88	37.27
Scavo	0.00	0.00
Scotico	2.49	50.09
Terreno vegetale	0.76	15.49

A_AS04C
Sez. 81
Progr.: 1+600.00
Scala : 1:200
Q.Rif. : 8.00

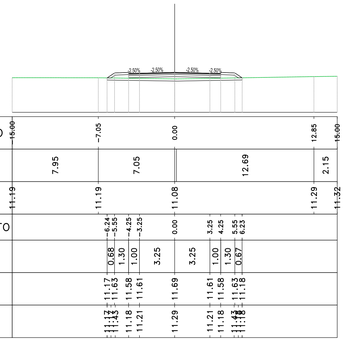

Materiali – Progr.1+620.00

Materiale	Area (m²)	Vol. (m³)
Rilevato	3.19	50.69
Scavo	0.00	0.00
Scotico	2.56	50.58
Terreno vegetale	0.85	16.09

A_AS04C
Sez. 82
Progr.: 1+620.00
Scala : 1:200
Q.Rif. : 8.00

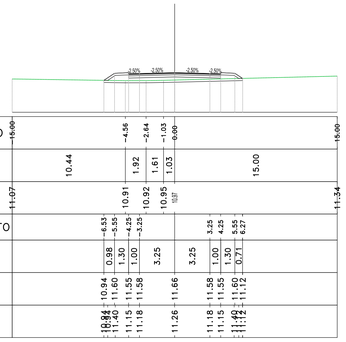

Materiali – Progr.1+640.00

Materiale	Area (m²)	Vol. (m³)
Rilevato	1.56	47.56
Scavo	0.04	0.38
Scotico	2.52	50.87
Terreno vegetale	0.80	16.42

A_AS04C
Sez. 83
Progr.: 1+640.00
Scala : 1:200
Q.Rif. : 8.00

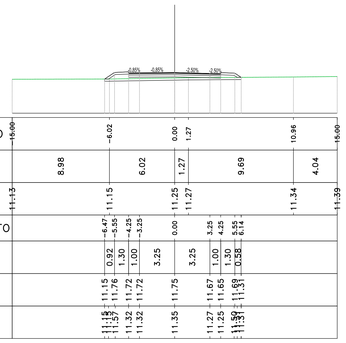

Materiali – Progr.1+660.00

Materiale	Area (m²)	Vol. (m³)
Rilevato	2.76	43.29
Scavo	0.00	0.38
Scotico	2.59	51.10
Terreno vegetale	0.87	16.68

A_AS04C
Sez. 84
Progr.: 1+660.00
Scala : 1:200
Q.Rif. : 8.00

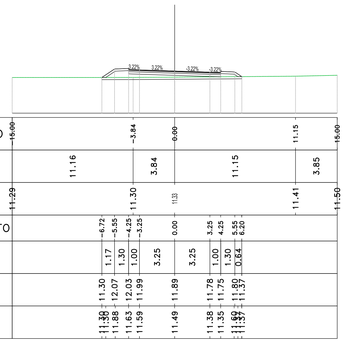

Materiali – Progr.1+680.00

Materiale	Area (m²)	Vol. (m³)
Rilevato	3.05	58.27
Scavo	0.04	0.44
Scotico	2.54	51.32
Terreno vegetale	0.82	16.98

A_AS04C
Sez. 85
Progr.: 1+680.00
Scala : 1:200
Q.Rif. : 8.00

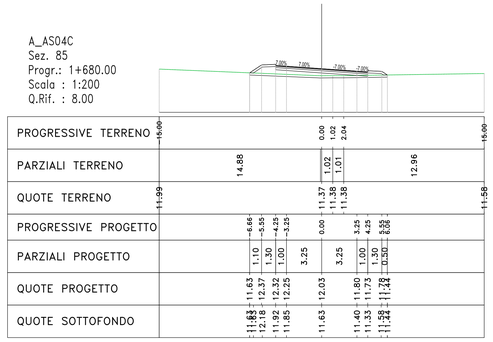

Materiali – Progr.1+700.00

Materiale	Area (m²)	Vol. (m³)
Rilevato	4.78	78.63
Scavo	0.00	0.43
Scotico	2.68	52.31
Terreno vegetale	0.99	18.18

A_AS04C
Sez. 86
Progr.: 1+700.00
Scala : 1:200
Q.Rif. : 10.00



Materiali – Progr.1+720.00

Materiale	Area (m²)	Vol. (m³)
Rilevato	3.50	83.14
Scavo	0.01	0.13
Scotico	2.58	52.65
Terreno vegetale	0.86	18.58

A_AS04C
Sez. 87
Progr.: 1+720.00
Scala : 1:200
Q.Rif. : 10.00

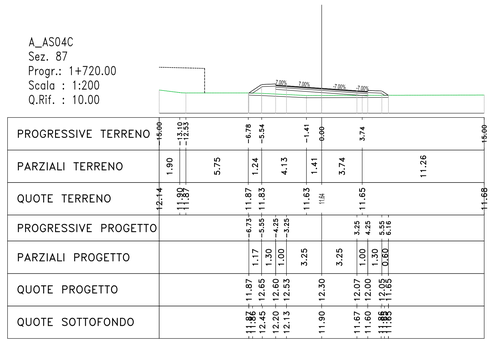

Materiali – Progr.1+740.00

Materiale	Area (m²)	Vol. (m³)
Rilevato	11.18	147.62
Scavo	0.00	0.13
Scotico	3.10	56.88
Terreno vegetale	0.40	12.64

A_AS04C
Sez. 88
Progr.: 1+740.00
Scala : 1:200
Q.Rif. : 10.00

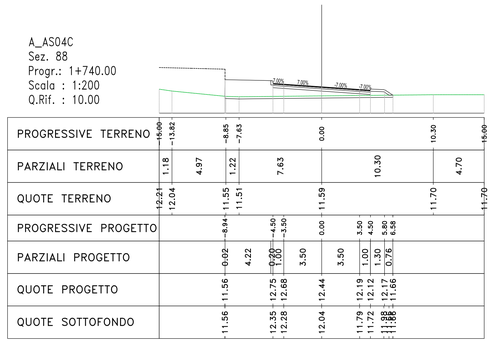

Materiali – Progr.1+760.00

Materiale	Area (m²)	Vol. (m³)
Rilevato	13.27	245.67
Scavo	0.00	0.00
Scotico	2.96	60.68
Terreno vegetale	0.53	9.24

A_AS04C
Sez. 89
Progr.: 1+760.00
Scala : 1:200
Q.Rif. : 10.00



Materiali – Progr.1+780.00

Materiale	Area (m²)	Vol. (m³)
Rilevato	9.39	227.17
Scavo	0.00	0.00
Scotico	2.84	57.95
Terreno vegetale	0.55	10.73

A_AS04C
Sez. 90
Progr.: 1+780.00
Scala : 1:200
Q.Rif. : 10.00



Materiali – Progr.1+800.00

Materiale	Area (m²)	Vol. (m³)
Rilevato	7.58	169.72
Scavo	0.00	0.00
Scotico	2.78	56.21
Terreno vegetale	0.57	11.15

A_AS04C
Sez. 91
Progr.: 1+800.00
Scala : 1:200
Q.Rif. : 10.00

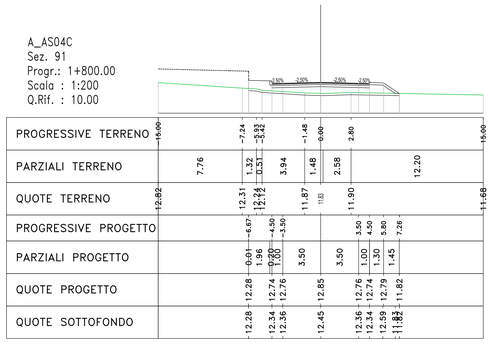

Materiali – Progr.1+820.00

Materiale	Area (m²)	Vol. (m³)
Rilevato	9.97	175.53
Scavo	0.00	0.00
Scotico	2.81	55.98
Terreno vegetale	0.62	11.86

A_AS04C
Sez. 92
Progr.: 1+820.00
Scala : 1:200
Q.Rif. : 10.00

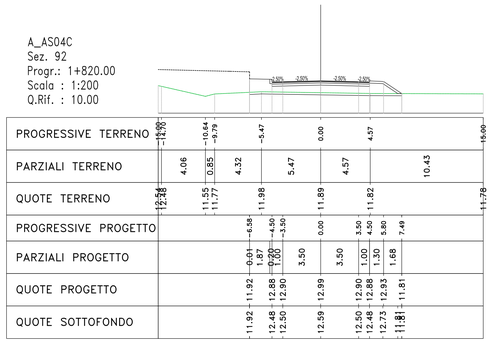

Materiali – Progr.1+840.00

Materiale	Area (m²)	Vol. (m³)
Rilevato	11.16	211.36
Scavo	0.00	0.00
Scotico	2.77	55.80
Terreno vegetale	0.57	11.91

A_AS04C
Sez. 93
Progr.: 1+840.00
Scala : 1:200
Q.Rif. : 10.00



Materiali – Progr.1+860.00

Materiale	Area (m²)	Vol. (m³)
Rilevato	11.39	225.51
Scavo	0.00	0.00
Scotico	2.81	55.76
Terreno vegetale	0.61	11.76

A_AS04C
Sez. 94
Progr.: 1+860.00
Scala : 1:200
Q.Rif. : 10.00



Materiali – Progr.1+880.00

Materiale	Area (m²)	Vol. (m³)
Rilevato	12.54	239.31
Scavo	0.00	0.00
Scotico	2.99	58.01
Terreno vegetale	0.59	11.95

A_AS04C
Sez. 95
Progr.: 1+880.00
Scala : 1:200
Q.Rif. : 10.00



Materiali – Progr.1+900.00

Materiale	Area (m²)	Vol. (m³)
Rilevato	9.11	216.55
Scavo	0.00	0.00
Scotico	3.14	61.28
Terreno vegetale	0.53	11.20

A_AS04C
Sez. 96
Progr.: 1+900.00
Scala : 1:200
Q.Rif. : 10.00

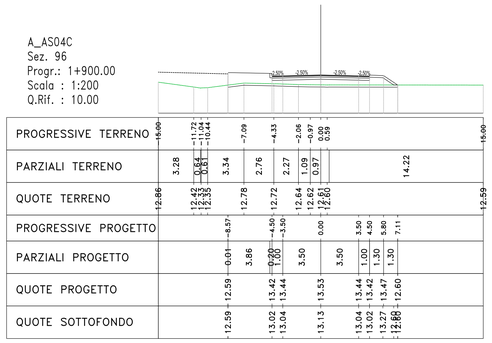

anas
GRUPPO FS ITALIANE

Direzione Progettazione e Realizzazione Lavori

S.S. n.130 "Iglesiente"

Eliminazione degli incroci a raso da Cagliari a Decimomannu da km 3+000 a 15+600

PROGETTO DEFINITIVO

COD. CA316 CA351

PROGETTAZIONE: ATI VIA - LOTTI - SERING - VDP - BRENG

PROGETTISTA E RESPONSABILE DELL'INTEGRAZIONE DELLE PRESTAZIONI SPECIALISTICHE:
Dott. Ing. Francesco Nicolardi (Ord. Ing. Prov. Roma 14711)

RESPONSABILI D'AREA:
Responsabile Tracciato stradale: Dott. Ing. Massimo Capasso (Ord. Ing. Prov. Roma 26037)
Responsabile Strutture: Dott. Ing. Giovanni Piazza (Ord. Ing. Prov. Palermo 2929)
Responsabile Idraulica, Geotecnica e Impianti: Dott. Ing. Sergio Di Maio (Ord. Ing. Prov. Palermo 2872)
Responsabile Ambiente: Dott. Ing. Francesco Ventura (Ord. Ing. Prov. Roma 14660)

GEOLOGO:
Dott. Geol. Enrico Curcuruto (Ord. Geo. Regione Sicilia 966)

COORDINATORE SICUREZZA IN FASE DI PROGETTAZIONE:
Dott. Ing. Sergio Di Maio (Ord. Ing. Prov. Palermo 2872)

RESPONSABILE SIA:
Dott. Ing. Francesco Ventura (Ord. Ing. Prov. Roma 14660)

VISTO: IL RESPONSABILE DEL PROCEDIMENTO:
Dott. Ing. Francesco Corrias

GRUPPO DI PROGETTAZIONE
MANDATARIA: VIA INGEGNERIA
MANDANTI: LOTTI ingegneria; SERING INGEGNERIA; vdp; BRENG BRIDGE ENGINEERING

PROGETTO STRADALE

VIABILITA' SECONDARIA

A_AS04C (STRADA DI SERVIZIO ASSEMINI)

Sezioni trasversali Tav. 06

CODICE PROGETTO (PROGETTO / LIV. PROG. / ANNO)	NOME FILE	REVISIONE	SCALA:
CA316351 D 19	CODICE ELAB. CA316351_S10PS00TRASZ05-14_A	A	1:200

REV.	DESCRIZIONE	DATA	REDATTO	VERIFICATO	APPROVATO
D		-	-	-	-
C		-	-	-	-
B		-	-	-	-
A	EMISSIONE	MAR 2020	V.SENSI	M.CAPASSO	F. NICOLARDELLI