Materiali – Progr.1+920.00

Materiale	Area (m²)	Vol. (m³)
Rilevato	12.90	220.10
Scavo	0.00	0.00
Scotico	3.35	64.82
Terreno vegetale	0.55	10.79

A_AS04C
Sez. 97
Progr.: 1+920.00
Scala : 1:200
Q.Rif. : 10.00

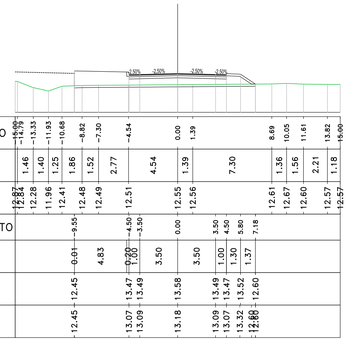

Materiali – Progr.1+940.00

Materiale	Area (m²)	Vol. (m³)
Rilevato	12.82	257.14
Scavo	0.00	0.00
Scotico	3.46	68.01
Terreno vegetale	0.53	10.78

A_AS04C
Sez. 98
Progr.: 1+940.00
Scala : 1:200
Q.Rif. : 10.00

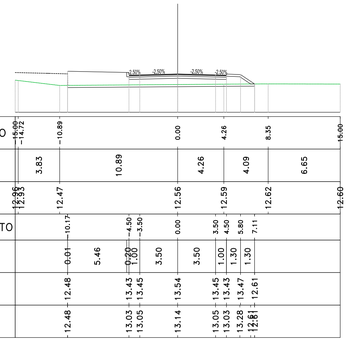

Materiali – Progr.1+960.00

Materiale	Area (m²)	Vol. (m³)
Rilevato	11.46	242.72
Scavo	0.00	0.00
Scotico	3.43	68.90
Terreno vegetale	0.51	10.41

A_AS04C
Sez. 99
Progr.: 1+960.00
Scala : 1:200
Q.Rif. : 10.00

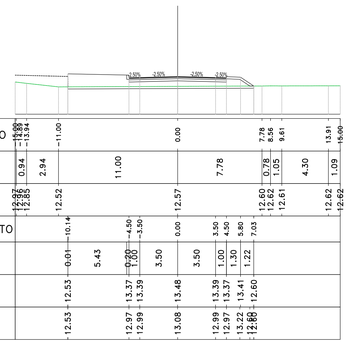

Materiali – Progr.1+980.00

Materiale	Area (m²)	Vol. (m³)
Rilevato	8.88	203.35
Scavo	0.00	0.00
Scotico	3.40	68.34
Terreno vegetale	0.47	9.86

A_AS04C
Sez. 100
Progr.: 1+980.00
Scala : 1:200
Q.Rif. : 10.00

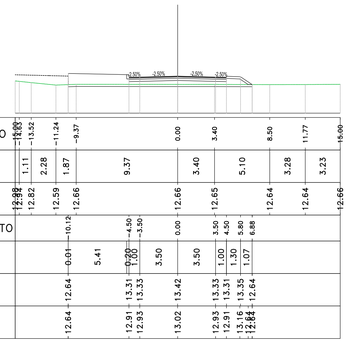

Materiali – Progr.2+000.00

Materiale	Area (m²)	Vol. (m³)
Rilevato	8.01	168.92
Scavo	0.00	0.00
Scotico	3.36	67.60
Terreno vegetale	0.44	9.11

A_AS04C
Sez. 101
Progr.: 2+000.00
Scala : 1:200
Q.Rif. : 10.00

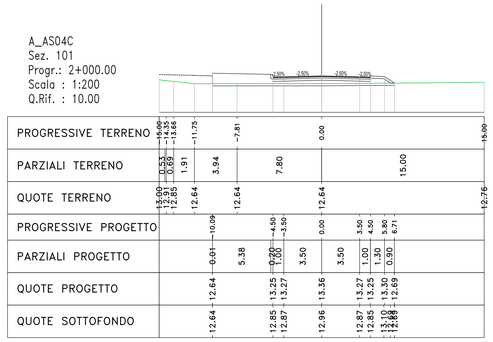

Materiali – Progr.2+020.00

Materiale	Area (m²)	Vol. (m³)
Rilevato	4.86	128.73
Scavo	0.00	0.02
Scotico	3.30	66.64
Terreno vegetale	0.37	8.09

A_AS04C
Sez. 102
Progr.: 2+020.00
Scala : 1:200
Q.Rif. : 10.00

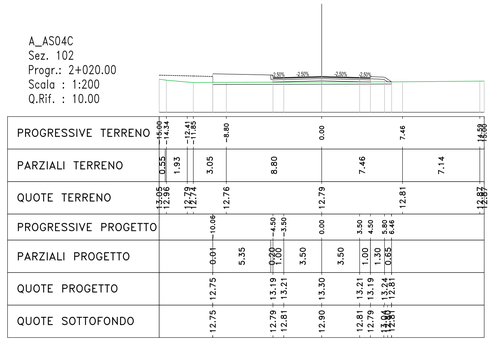

Materiali – Progr.2+040.00

Materiale	Area (m²)	Vol. (m³)
Rilevato	4.85	97.09
Scavo	0.02	0.21
Scotico	3.29	65.92
Terreno vegetale	0.36	7.35

A_AS04C
Sez. 103
Progr.: 2+040.00
Scala : 1:200
Q.Rif. : 10.00



Materiali – Progr.2+060.00

Materiale	Area (m²)	Vol. (m³)
Rilevato	3.23	80.76
Scavo	0.67	6.90
Scotico	3.26	65.49
Terreno vegetale	0.33	6.96

A_AS04C
Sez. 104
Progr.: 2+060.00
Scala : 1:200
Q.Rif. : 10.00

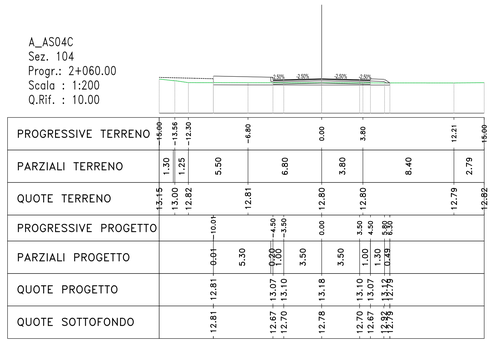

Materiali – Progr.2+080.00

Materiale	Area (m²)	Vol. (m³)
Rilevato	2.34	55.67
Scavo	1.82	24.93
Scotico	3.21	64.67
Terreno vegetale	0.00	3.35

A_AS04C
Sez. 105
Progr.: 2+080.00
Scala : 1:200
Q.Rif. : 10.00

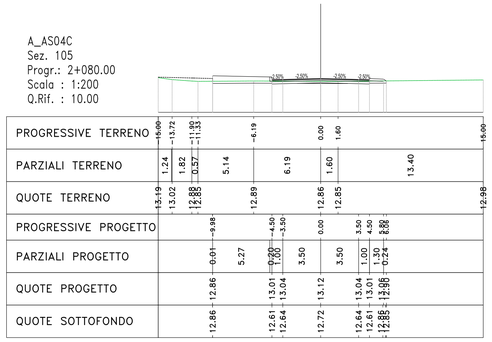

Materiali – Progr.2+100.00

Materiale	Area (m²)	Vol. (m³)
Rilevato	1.60	39.40
Scavo	3.86	56.84
Scotico	3.88	70.91
Terreno vegetale	0.00	0.00

A_AS04C
Sez. 106
Progr.: 2+100.00
Scala : 1:200
Q.Rif. : 10.00

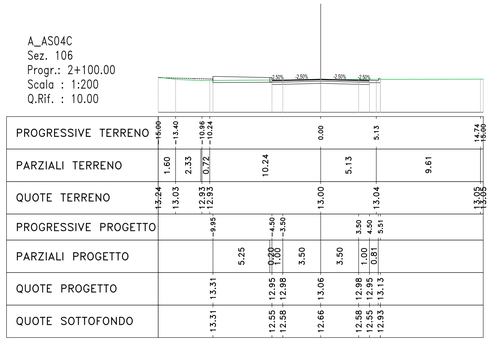

Materiali – Progr.2+120.00

Materiale	Area (m²)	Vol. (m³)
Rilevato	0.48	20.80
Scavo	6.05	99.16
Scotico	6.55	104.32
Terreno vegetale	0.00	0.00

A_AS04C
Sez. 107
Progr.: 2+120.00
Scala : 1:200
Q.Rif. : 10.00

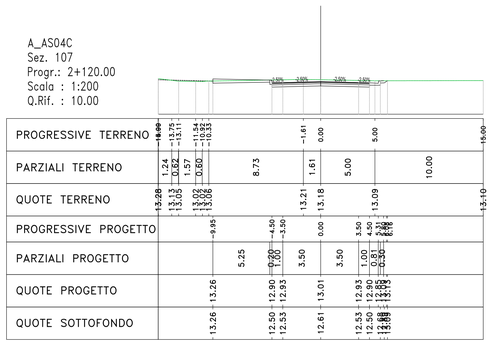

Materiali – Progr.2+140.00

Materiale	Area (m²)	Vol. (m³)
Rilevato	0.00	4.82
Scavo	8.25	143.06
Scotico	9.30	158.47
Terreno vegetale	0.17	1.72

A_AS04C
Sez. 108
Progr.: 2+140.00
Scala : 1:200
Q.Rif. : 10.00

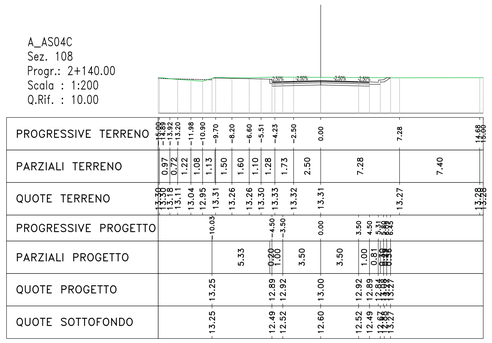

Materiali – Progr.2+160.00

Materiale	Area (m²)	Vol. (m³)
Rilevato	1.09	10.95
Scavo	4.45	127.03
Scotico	4.95	142.52
Terreno vegetale	0.00	1.72

A_AS04C
Sez. 109
Progr.: 2+160.00
Scala : 1:200
Q.Rif. : 10.00



Materiali – Progr.2+180.00

Materiale	Area (m²)	Vol. (m³)
Rilevato	2.18	32.71
Scavo	1.08	55.34
Scotico	2.99	79.43
Terreno vegetale	0.32	3.21

A_AS04C
Sez. 110
Progr.: 2+180.00
Scala : 1:200
Q.Rif. : 10.00



Materiali – Progr.2+200.00

Materiale	Area (m²)	Vol. (m³)
Rilevato	3.42	56.01
Scavo	0.00	10.83
Scotico	2.76	57.53
Terreno vegetale	0.40	7.21

A_AS04C
Sez. 111
Progr.: 2+200.00
Scala : 1:200
Q.Rif. : 10.00

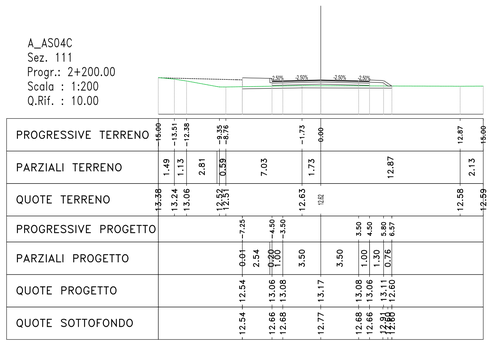

Materiali – Progr.2+220.00

Materiale	Area (m²)	Vol. (m³)
Rilevato	7.89	113.17
Scavo	0.00	0.00
Scotico	3.08	58.47
Terreno vegetale	0.49	8.87

A_AS04C
Sez. 112
Progr.: 2+220.00
Scala : 1:200
Q.Rif. : 10.00



anas
GRUPPO FS ITALIANE

Direzione Progettazione e Realizzazione Lavori

S.S. n.130 "Iglesiente"

Eliminazione degli incroci a raso da Cagliari a Decimomannu da km 3+000 a 15+600

PROGETTO DEFINITIVO

COD. CA316 CA351

PROGETTAZIONE: ATI VIA - LOTTI - SERING - VDP - BRENG

PROGETTISTA E RESPONSABILE DELL'INTEGRAZIONE DELLE PRESTAZIONI SPECIALISTICHE:
Dott. Ing. Francesco Nicolardi (Ord. Ing. Prov. Roma 14711)

RESPONSABILI D'AREA:
Responsabile Tracciato stradale: Dott. Ing. Massimo Capasso (Ord. Ing. Prov. Roma 26037)
Responsabile Strutture: Dott. Ing. Giovanni Piazza (Ord. Ing. Prov. Palermo 2929)
Responsabile Idraulica, Geotecnica e Impianti: Dott. Ing. Sergio Di Maio (Ord. Ing. Prov. Palermo 2872)
Responsabile Ambiente: Dott. Ing. Francesco Ventura (Ord. Ing. Prov. Roma 14660)

GEOLOGO:
Dott. Geol. Enrico Cucuzzuto (Ord. Geo. Regione Sicilia 966)

COORDINATORE SICUREZZA IN FASE DI PROGETTAZIONE:
Dott. Ing. Sergio Di Maio (Ord. Ing. Prov. Palermo 2872)

RESPONSABILE SIA:
Dott. Ing. Francesco Ventura (Ord. Ing. Prov. Roma 14660)

VISTO: IL RESPONSABILE DEL PROCEDIMENTO:
Dott. Ing. Francesco Corrias

GRUPPO DI PROGETTAZIONE
MANDATARIA: VIA INGEGNERIA
MANDANTI: LOTTI ingegneria; SERING INGEGNERIA; vdp; BRENG BRIDGE ENGINEERING

PROGETTO STRADALE

VIABILITA' SECONDARIA

A_AS04C (STRADA DI SERVIZIO ASSEMINI)

Sezioni trasversali Tav. 07

ORDINE DEGLI INGEGNERI PROV. ROMA N. 14711 — FRANCESCO NICOLARDI

CODICE PROGETTO (PROGETTO / LIV. PROG. / ANNO)	NOME FILE	REVISIONE	SCALA:
CA316351 D 19	CODICE ELAB. CA316351_S10PS00TRASZ05-14_A	A	1:200

REV.	DESCRIZIONE	DATA	REDATTO	VERIFICATO	APPROVATO
D		-	-	-	-
C		-	-	-	-
B		-	-	-	-
A	EMISSIONE	MAR 2020	V.SENSI	M.CAPASSO	F. NICOLARDI