Materiali – Progr.2+560.00

Materiale	Area (m²)	Vol. (m³)
Rilevato	1.03	22.37
Scavo	1.09	21.13
Scotico	2.67	53.71
Terreno vegetale	0.34	6.56

A_AS04C
Sez. 129
Progr.: 2+560.00
Scala : 1:200
Q.Rif. : 10.00

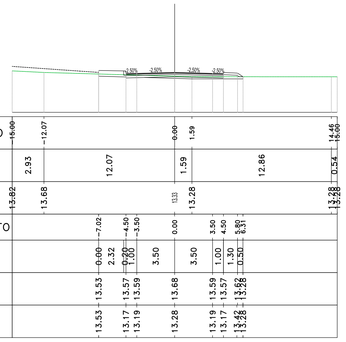

Materiali – Progr.2+580.00

Materiale	Area (m²)	Vol. (m³)
Rilevato	1.12	21.58
Scavo	0.91	20.04
Scotico	2.63	53.02
Terreno vegetale	0.36	6.93

A_AS04C
Sez. 130
Progr.: 2+580.00
Scala : 1:200
Q.Rif. : 10.00

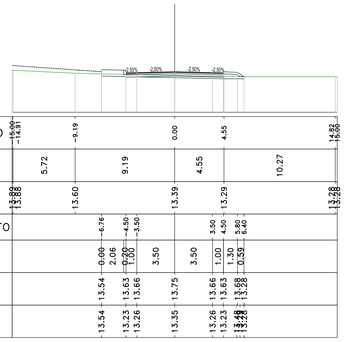

Materiali – Progr.2+600.00

Materiale	Area (m²)	Vol. (m³)
Rilevato	7.58	87.21
Scavo	0.00	9.13
Scotico	2.69	53.25
Terreno vegetale	0.49	8.40

A_AS04C
Sez. 131
Progr.: 2+600.00
Scala : 1:200
Q.Rif. : 10.00

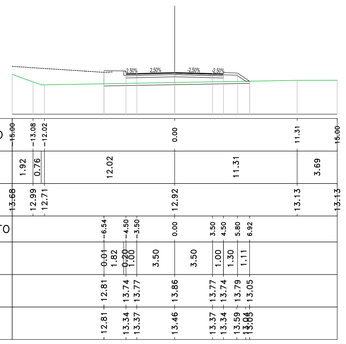

Materiali – Progr.2+620.00

Materiale	Area (m²)	Vol. (m³)
Rilevato	6.71	143.06
Scavo	0.00	0.00
Scotico	0.00	26.91
Terreno vegetale	0.58	10.60

A_AS04C
Sez. 132
Progr.: 2+620.00
Scala : 1:200
Q.Rif. : 10.00

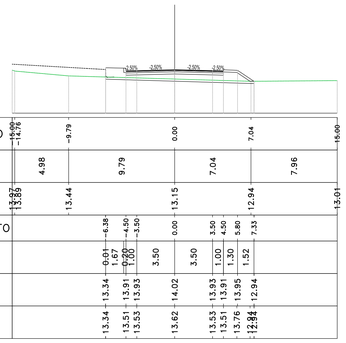

Materiali – Progr.2+640.00

Materiale	Area (m²)	Vol. (m³)
Rilevato	11.05	177.66
Scavo	0.00	0.00
Scotico	2.76	27.62
Terreno vegetale	0.62	11.89

A_AS04C
Sez. 133
Progr.: 2+640.00
Scala : 1:200
Q.Rif. : 10.00



Materiali – Progr.2+660.00

Materiale	Area (m²)	Vol. (m³)
Rilevato	9.36	204.27
Scavo	0.00	0.00
Scotico	2.77	55.29
Terreno vegetale	0.58	11.88

A_AS04C
Sez. 134
Progr.: 2+660.00
Scala : 1:200
Q.Rif. : 10.00

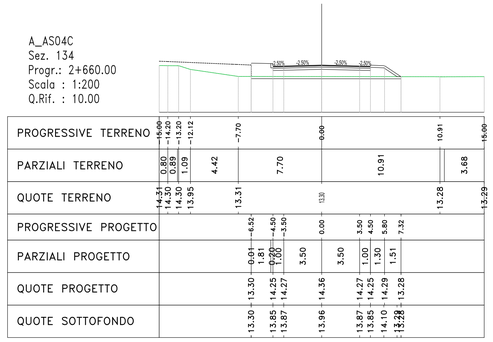

Materiali – Progr.2+680.00

Materiale	Area (m²)	Vol. (m³)
Rilevato	4.27	136.36
Scavo	0.03	0.33
Scotico	2.85	56.14
Terreno vegetale	0.58	11.47

A_AS04C
Sez. 135
Progr.: 2+680.00
Scala : 1:200
Q.Rif. : 10.00

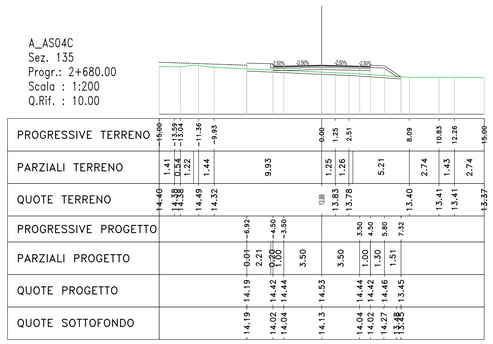

Materiali – Progr.2+700.00

Materiale	Area (m²)	Vol. (m³)
Rilevato	10.82	148.74
Scavo	0.00	0.33
Scotico	3.14	59.86
Terreno vegetale	0.77	13.29

A_AS04C
Sez. 136
Progr.: 2+700.00
Scala : 1:200
Q.Rif. : 10.00

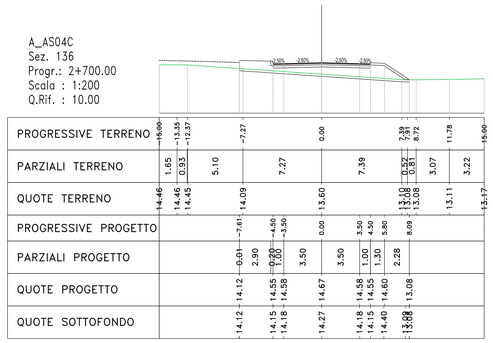

Materiali – Progr.2+720.00

Materiale	Area (m²)	Vol. (m³)
Rilevato	6.23	168.54
Scavo	0.00	0.00
Scotico	3.15	62.90
Terreno vegetale	0.52	12.73

A_AS04C
Sez. 137
Progr.: 2+720.00
Scala : 1:200
Q.Rif. : 10.00

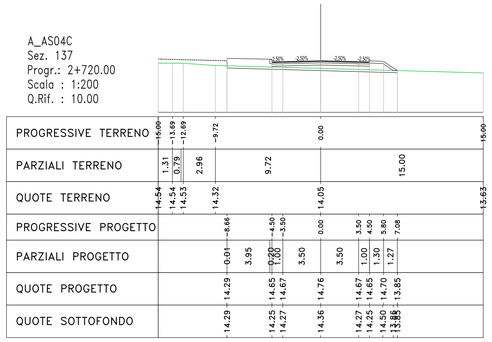

Materiali – Progr.2+740.00

Materiale	Area (m²)	Vol. (m³)
Rilevato	19.06	253.85
Scavo	0.00	0.00
Scotico	3.54	67.00
Terreno vegetale	0.65	11.62

A_AS04C
Sez. 138
Progr.: 2+740.00
Scala : 1:200
Q.Rif. : 10.00



Materiali – Progr.2+760.00

Materiale	Area (m²)	Vol. (m³)
Rilevato	10.21	294.11
Scavo	0.00	0.00
Scotico	3.87	74.33
Terreno vegetale	0.58	12.19

A_AS04C
Sez. 139
Progr.: 2+760.00
Scala : 1:200
Q.Rif. : 10.00

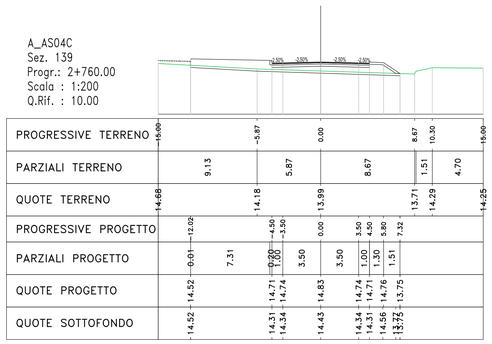

Materiali – Progr.2+780.00

Materiale	Area (m²)	Vol. (m³)
Rilevato	14.29	244.93
Scavo	0.00	0.00
Scotico	4.27	81.93
Terreno vegetale	0.44	10.11

A_AS04C
Sez. 140
Progr.: 2+780.00
Scala : 1:200
Q.Rif. : 10.00



Materiali – Progr.2+800.00

Materiale	Area (m²)	Vol. (m³)
Rilevato	17.33	317.52
Scavo	0.00	0.00
Scotico	4.52	88.82
Terreno vegetale	0.65	10.81

A_AS04C
Sez. 141
Progr.: 2+800.00
Scala : 1:200
Q.Rif. : 10.00

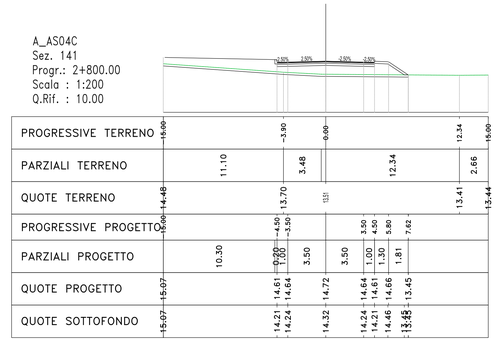

Materiali – Progr.2+820.00

Materiale	Area (m²)	Vol. (m³)
Rilevato	6.63	241.66
Scavo	0.00	0.00
Scotico	2.67	72.46
Terreno vegetale	0.98	16.18

A_AS04C
Sez. 142
Progr.: 2+820.00
Scala : 1:200
Q.Rif. : 10.00



Materiali – Progr.2+840.00

Materiale	Area (m²)	Vol. (m³)
Rilevato	4.14	107.74
Scavo	0.00	0.00
Scotico	2.63	52.99
Terreno vegetale	0.92	19.00

A_AS04C
Sez. 143
Progr.: 2+840.00
Scala : 1:200
Q.Rif. : 10.00

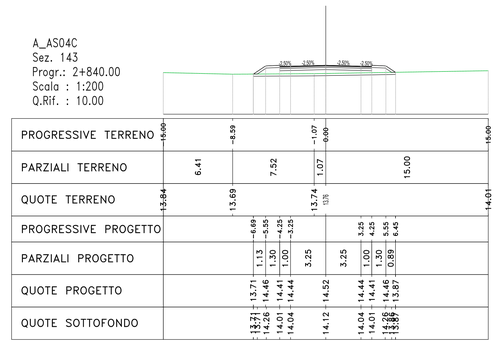

Materiali – Progr.2+860.00

Materiale	Area (m²)	Vol. (m³)
Rilevato	0.84	49.97
Scavo	0.14	1.35
Scotico	2.46	50.87
Terreno vegetale	0.72	16.40

A_AS04C
Sez. 144
Progr.: 2+860.00
Scala : 1:200
Q.Rif. : 10.00

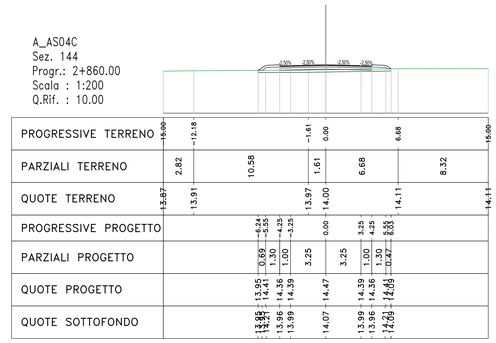

anas
GRUPPO FS ITALIANE

Direzione Progettazione e Realizzazione Lavori

S.S. n.130 "Iglesiente"

Eliminazione degli incroci a raso da Cagliari a Decimomannu da km 3+000 a 15+600

PROGETTO DEFINITIVO

COD. CA316 CA351

PROGETTAZIONE: ATI VIA - LOTTI - SERING - VDP - BRENG

PROGETTISTA E RESPONSABILE DELL'INTEGRAZIONE DELLE PRESTAZIONI SPECIALISTICHE:
Dott. Ing. Francesco Nicolaselli (Ord. Ing. Prov. Roma 14711)

RESPONSABILI D'AREA:
Responsabile Tracciato stradale: Dott. Ing. Massimo Capasso (Ord. Ing. Prov. Roma 26037)
Responsabile Strutture: Dott. Ing. Giovanni Piazza (Ord. Ing. Prov. Palermo 5329)
Responsabile Idraulica, Geotecnica e Impianti: Dott. Ing. Sergio Di Maio (Ord. Ing. Prov. Palermo 2872)
Responsabile Ambiente: Dott. Ing. Francesco Ventura (Ord. Ing. Prov. Roma 14660)

GEOLOGO:
Dott. Geol. Enrico Cucurullo (Ord. Geo. Regione Sicilia 966)

COORDINATORE SICUREZZA IN FASE DI PROGETTAZIONE:
Dott. Ing. Sergio Di Maio (Ord. Ing. Prov. Palermo 2872)

RESPONSABILE SIA:
Dott. Ing. Francesco Ventura (Ord. Ing. Prov. Roma 14660)

VISTO: IL RESPONSABILE DEL PROCEDIMENTO:
Dott. Ing. Francesco Corrias

GRUPPO DI PROGETTAZIONE
MANDATARIA: VIA INGEGNERIA
MANDANTI: LOTTI ingegneria; SERING INGEGNERIA; vdp; BRENG BRIDGE ENGINEERING

PROGETTO STRADALE

VIABILITA' SECONDARIA

A_AS04C (STRADA DI SERVIZIO ASSEMINI)

Sezioni trasversali Tav. 09

CODICE PROGETTO (PROGETTO, LIV. PROG., ANNO)	NOME FILE	REVISIONE	SCALA:
CA316351 D 19	CODICE ELAB. CA316351_S10PS00TRASZ05-14_A	A	1:200

REV.	DESCRIZIONE	DATA	REDATTO	VERIFICATO	APPROVATO
D		-	-	-	-
C		-	-	-	-
B		-	-	-	-
A	EMISSIONE	MAR 2020	V.SENSI	M.CAPASSO	F. NICOLAMELLI