Materiali – Progr.0+380.00

Materiale	Area (m²)	Vol. (m³)
Rilevato	1.08	18.20
Scavo	0.57	8.29
Scotico	2.54	51.07
Terreno vegetale	0.43	11.60

D_AS02
Sez. 09
Progr.: 0+380.00
Scala : 1:200
Q.Rif. : 10.00

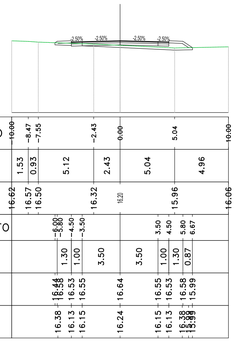

Materiali – Progr.0+400.00

Materiale	Area (m²)	Vol. (m³)
Rilevato	0.00	10.85
Scavo	2.90	34.66
Scotico	2.08	46.19
Terreno vegetale	0.00	4.29

D_AS02
Sez. 10
Progr.: 0+400.00
Scala : 1:200
Q.Rif. : 10.00

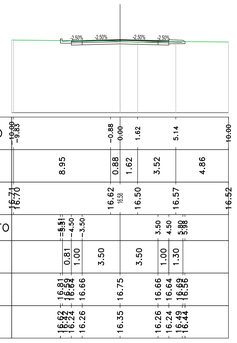

Materiali – Progr.0+420.00

Materiale	Area (m²)	Vol. (m³)
Rilevato	0.08	0.79
Scavo	1.98	48.78
Scotico	2.44	45.21
Terreno vegetale	0.31	3.08

D_AS02
Sez. 11
Progr.: 0+420.00
Scala : 1:200
Q.Rif. : 10.00

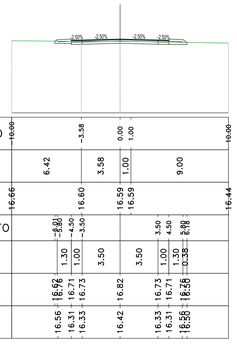

Materiali – Progr.0+440.00

Materiale	Area (m²)	Vol. (m³)
Rilevato	0.05	1.25
Scavo	2.13	41.12
Scotico	2.44	48.77
Terreno vegetale	0.30	6.05

D_AS02
Sez. 12
Progr.: 0+440.00
Scala : 1:200
Q.Rif. : 10.00



Materiali – Progr.0+460.00

Materiale	Area (m²)	Vol. (m³)
Rilevato	0.14	1.85
Scavo	1.57	37.01
Scotico	2.46	48.95
Terreno vegetale	0.32	6.18

D_AS02
Sez. 13
Progr.: 0+460.00
Scala : 1:200
Q.Rif. : 10.00

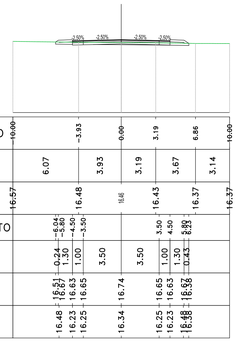

Materiali – Progr.0+480.00

Materiale	Area (m²)	Vol. (m³)
Rilevato	0.32	4.61
Scavo	1.17	27.40
Scotico	2.49	49.45
Terreno vegetale	0.37	6.93

D_AS02
Sez. 14
Progr.: 0+480.00
Scala : 1:200
Q.Rif. : 10.00



Materiali – Progr.0+500.00

Materiale	Area (m²)	Vol. (m³)
Rilevato	0.25	5.74
Scavo	1.26	24.37
Scotico	2.49	49.77
Terreno vegetale	0.64	10.07

D_AS02
Sez. 15
Progr.: 0+500.00
Scala : 1:200
Q.Rif. : 10.00



Materiali – Progr.0+520.00

Materiale	Area (m²)	Vol. (m³)
Rilevato	0.34	5.87
Scavo	0.54	18.06
Scotico	2.48	49.73
Terreno vegetale	0.63	12.64

D_AS02
Sez. 16
Progr.: 0+520.00
Scala : 1:200
Q.Rif. : 10.00



Materiali – Progr.0+540.00

Materiale	Area (m²)	Vol. (m³)
Rilevato	0.28	6.11
Scavo	1.32	20.64
Scotico	2.47	49.51
Terreno vegetale	0.36	9.90

D_AS02
Sez. 17
Progr.: 0+540.00
Scala : 1:200
Q.Rif. : 10.00



Materiali – Progr.0+560.00

Materiale	Area (m²)	Vol. (m³)
Rilevato	0.17	4.49
Scavo	1.94	34.59
Scotico	2.45	49.13
Terreno vegetale	0.33	6.92

D_AS02
Sez. 18
Progr.: 0+560.00
Scala : 1:200
Q.Rif. : 10.00



Materiali – Progr.0+580.00

Materiale	Area (m²)	Vol. (m³)
Rilevato	0.09	2.67
Scavo	1.88	38.15
Scotico	2.44	48.86
Terreno vegetale	0.31	6.41

D_AS02
Sez. 19
Progr.: 0+580.00
Scala : 1:200
Q.Rif. : 10.00



Materiali – Progr.0+600.00

Materiale	Area (m²)	Vol. (m³)
Rilevato	0.18	2.50
Scavo	1.44	33.18
Scotico	2.46	49.04
Terreno vegetale	0.32	6.31

D_AS02
Sez. 20
Progr.: 0+600.00
Scala : 1:200
Q.Rif. : 10.00



Materiali – Progr.0+620.00

Materiale	Area (m²)	Vol. (m³)
Rilevato	0.87	10.28
Scavo	0.15	15.94
Scotico	2.54	50.09
Terreno vegetale	0.70	10.23

D_AS02
Sez. 21
Progr.: 0+620.00
Scala : 1:200
Q.Rif. : 10.00



Materiali – Progr.0+640.00

Materiale	Area (m²)	Vol. (m³)
Rilevato	0.63	15.03
Scavo	0.64	7.95
Scotico	2.54	50.85
Terreno vegetale	0.70	13.99

D_AS02
Sez. 21
Progr.: 0+640.00
Scala : 1:200
Q.Rif. : 10.00

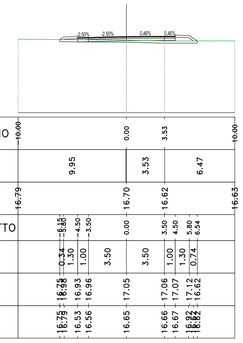

Materiali – Progr.0+660.00

Materiale	Area (m²)	Vol. (m³)
Rilevato	0.47	11.00
Scavo	1.41	20.47
Scotico	2.51	50.54
Terreno vegetale	0.40	10.98

D_AS02
Sez. 22
Progr.: 0+660.00
Scala : 1:200
Q.Rif. : 10.00

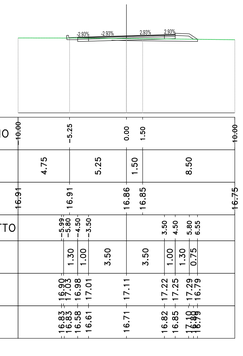

Materiali – Progr.0+680.00

Materiale	Area (m²)	Vol. (m³)
Rilevato	0.57	10.50
Scavo	2.43	38.19
Scotico	1.46	39.78
Terreno vegetale	0.42	8.24

D_AS02
Sez. 24
Progr.: 0+680.00
Scala : 1:200
Q.Rif. : 10.00



Materiali – Progr.0+700.00

Materiale	Area (m²)	Vol. (m³)
Rilevato	1.35	19.45
Scavo	0.64	30.44
Scotico	2.59	40.55
Terreno vegetale	0.47	8.96

D_AS02
Sez. 25
Progr.: 0+700.00
Scala : 1:200
Q.Rif. : 10.00



Materiali – Progr.0+720.00

Materiale	Area (m²)	Vol. (m³)
Rilevato	1.46	28.45
Scavo	0.57	12.00
Scotico	2.59	51.84
Terreno vegetale	0.47	9.54

D_AS02
Sez. 26
Progr.: 0+720.00
Scala : 1:200
Q.Rif. : 10.00



Materiali – Progr.0+740.00

Materiale	Area (m²)	Vol. (m³)
Rilevato	1.00	24.94
Scavo	1.18	17.34
Scotico	2.55	51.50
Terreno vegetale	0.45	9.37

D_AS02
Sez. 27
Progr.: 0+740.00
Scala : 1:200
Q.Rif. : 10.00



Materiali – Progr.0+760.00

Materiale	Area (m²)	Vol. (m³)
Rilevato	0.54	15.56
Scavo	2.47	36.20
Scotico	1.59	41.51
Terreno vegetale	0.41	8.70

D_AS02
Sez. 28
Progr.: 0+760.00
Scala : 1:200
Q.Rif. : 10.00

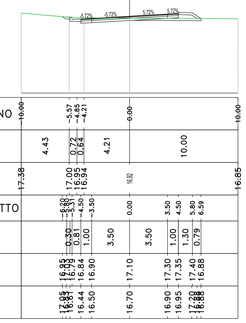

anas
GRUPPO FS ITALIANE

Direzione Progettazione e Realizzazione Lavori

S.S. n.130 "Iglesiente"

Eliminazione degli incroci a raso da Cagliari a Decimomannu da km 3+000 a 15+600

PROGETTO DEFINITIVO

COD. CA316 CA351

PROGETTAZIONE: ATI VIA - LOTTI - SERING - VDP - BRENG

PROGETTISTA E RESPONSABILE DELL'INTEGRAZIONE DELLE PRESTAZIONI SPECIALISTICHE:
Dott. Ing. Francesco Nicchiarelli (Ord. Ing. Prov. Roma 14711)

RESPONSABILI D'AREA:
Responsabile Tracciato stradale: Dott. Ing. Massimo Capasso (Ord. Ing. Prov. Roma 29037)
Responsabile Strutture: Dott. Ing. Giovanni Pluzza (Ord. Ing. Prov. Roma 27296)
Responsabile Idraulica, Geotecnica e Impianti: Dott. Ing. Sergio Di Maio (Ord. Ing. Prov. Palermo 2872)
Responsabile Ambiente: Dott. Ing. Francesco Ventura (Ord. Ing. Prov. Roma 14660)

GEOLOGO:
Dott. Geol. Enrico Cucuruzu (Ord. Geo. Regione Sicilia 366)

COORDINATORE SICUREZZA IN FASE DI PROGETTAZIONE:
Dott. Ing. Sergio Di Maio (Ord. Ing. Prov. Palermo 2872)

RESPONSABILE SIA:
Dott. Ing. Francesco Ventura (Ord. Ing. Prov. Roma 14660)

VISTO: IL RESPONSABILE DEL PROCEDIMENTO:
Dott. Ing. Francesco Corrias

GRUPPO DI PROGETTAZIONE
MANDATARIA: VIA INGEGNERIA
MANDANTI: LOTTI Ing. SERING INGEGNERIA vdp BRENG

ORDINE INGEGNERI ROMA A-14711

PROGETTO STRADALE

VIABILITA' SECONDARIA

E_AR02-03-04 –RAMPE 02-03-04 ELMAS

SEZIONI TRASVERSALI TAV 02

CODICE PROGETTO (PROGETTO / LIV. PROG. / ANNO)	NOME FILE	REVISIONE	SCALA:
CA316351 D 19	CODICE ELAB. S03PS00TRASZ02 (CA316351_S12PS00TRASZ01_03_A)	A	1:200

REV.	DESCRIZIONE	DATA	REDATTO	VERIFICATO	APPROVATO
D		-	-	-	-
C		-	-	-	-
B		-	-	-	-
A	EMISSIONE	MAR 2020	V.SENSI	M.CAPASSO	F. NICCHIARELLI