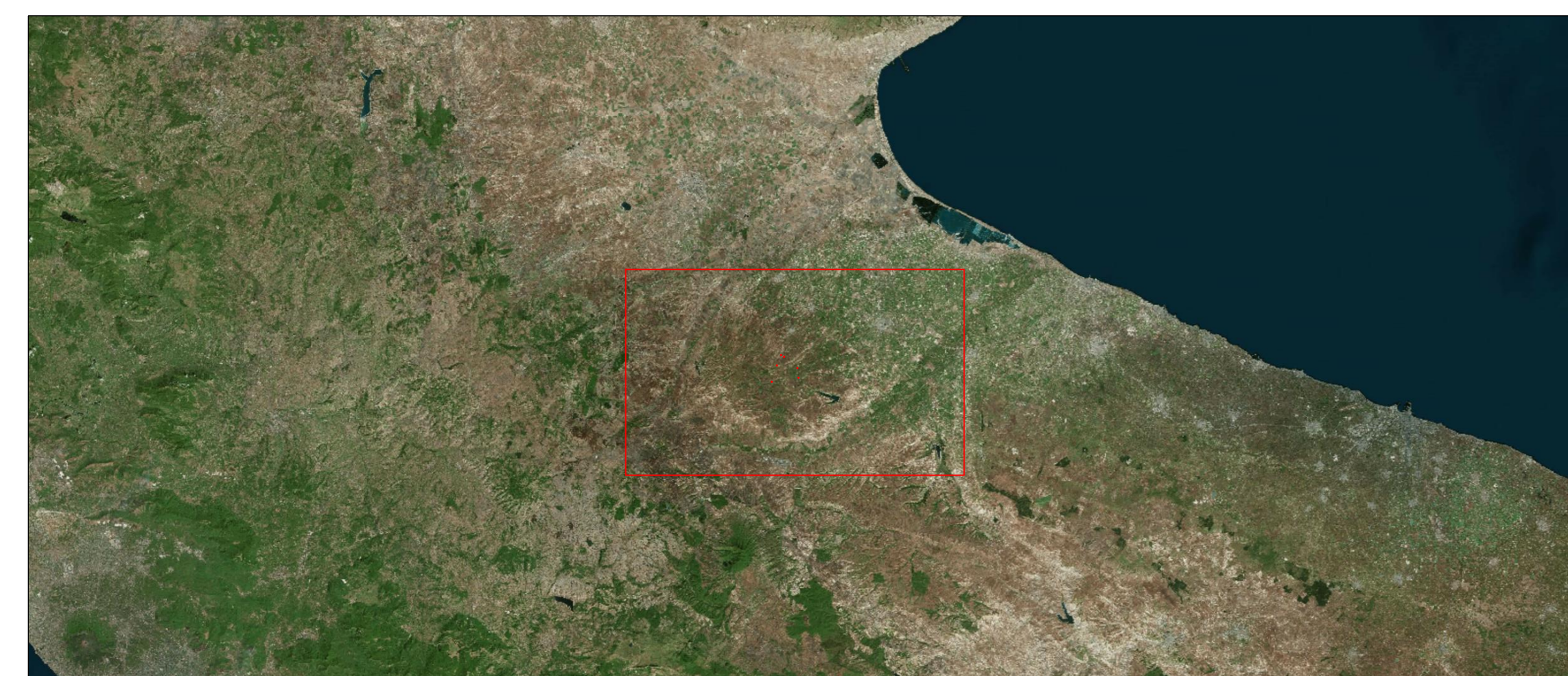






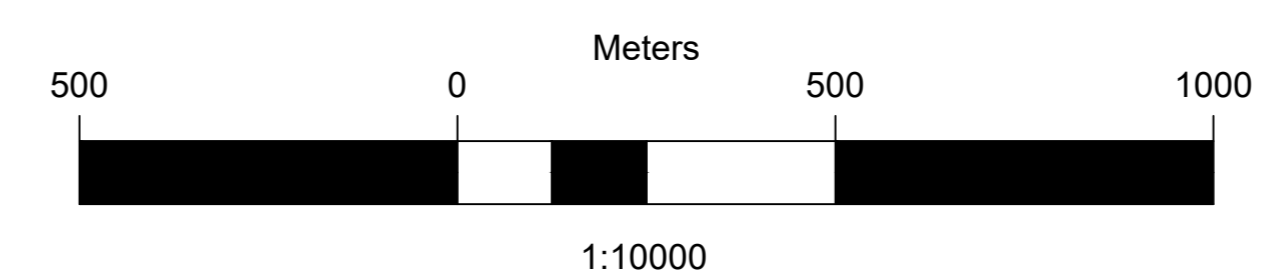


KEY MAP - Scala 1:100.000



LEGENDA

-  Aerogeneratori in progetto
-  Punti di campionamento 24h
-  Punti di campionamento 3h
-  Area di studio (Buffer 1000 m)



REV.	DATE	DESCRIPTION	PREPARED	CHECKED	APPROVED
00	2020.11.06	Prima emissione	D. Marsi	N. Novi	L. Lanzetta
PROJECT: IMPIANTO EOLICO DI CERIGNOLA			EGP CODE		
FILE NAME: GRE.EEC.D.26.IT.W.14670.00.086.00 - Ubicazione punti di campionamento		CLASSIFICATION: PUBLIC	FORMAT: A0	SCALE: 1:10000	PLOT SCALE: 1:1
UTILIZATION SCOPE: BASIC DESIGN		TITLE: Ubicazione punti di campionamento acustico			
EGP VALIDATION		EGP CODE			
VALIDATED BY: Vigore	VERIFIED BY: Specchia	GROUP: Landro	FUNCTION: GRE.EEC	TYPE: D26	PLANT: ITW146700008600
The accuracy of the data shown here is the responsibility of the user. It is not intended to be used for any other purpose than the one for which it was created.					