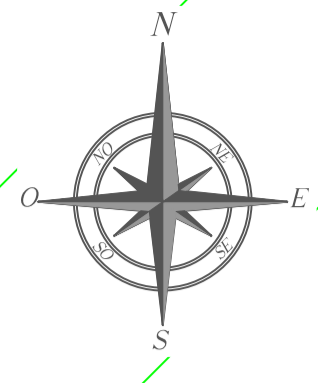
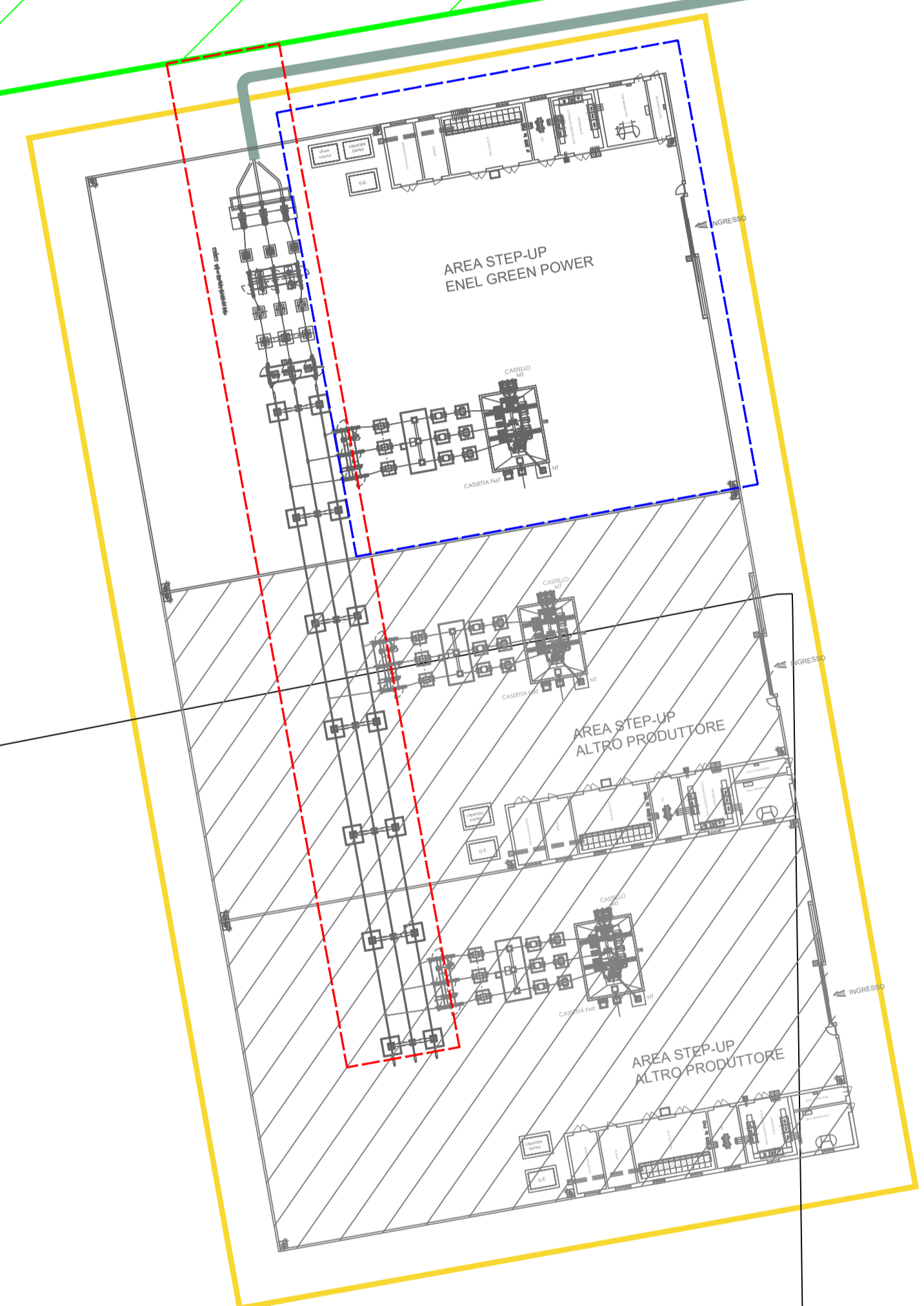


IMPIANTO DI RETE PER LA CONNESSIONE ALL ARTN
SCALA: 1.500 su Catastale

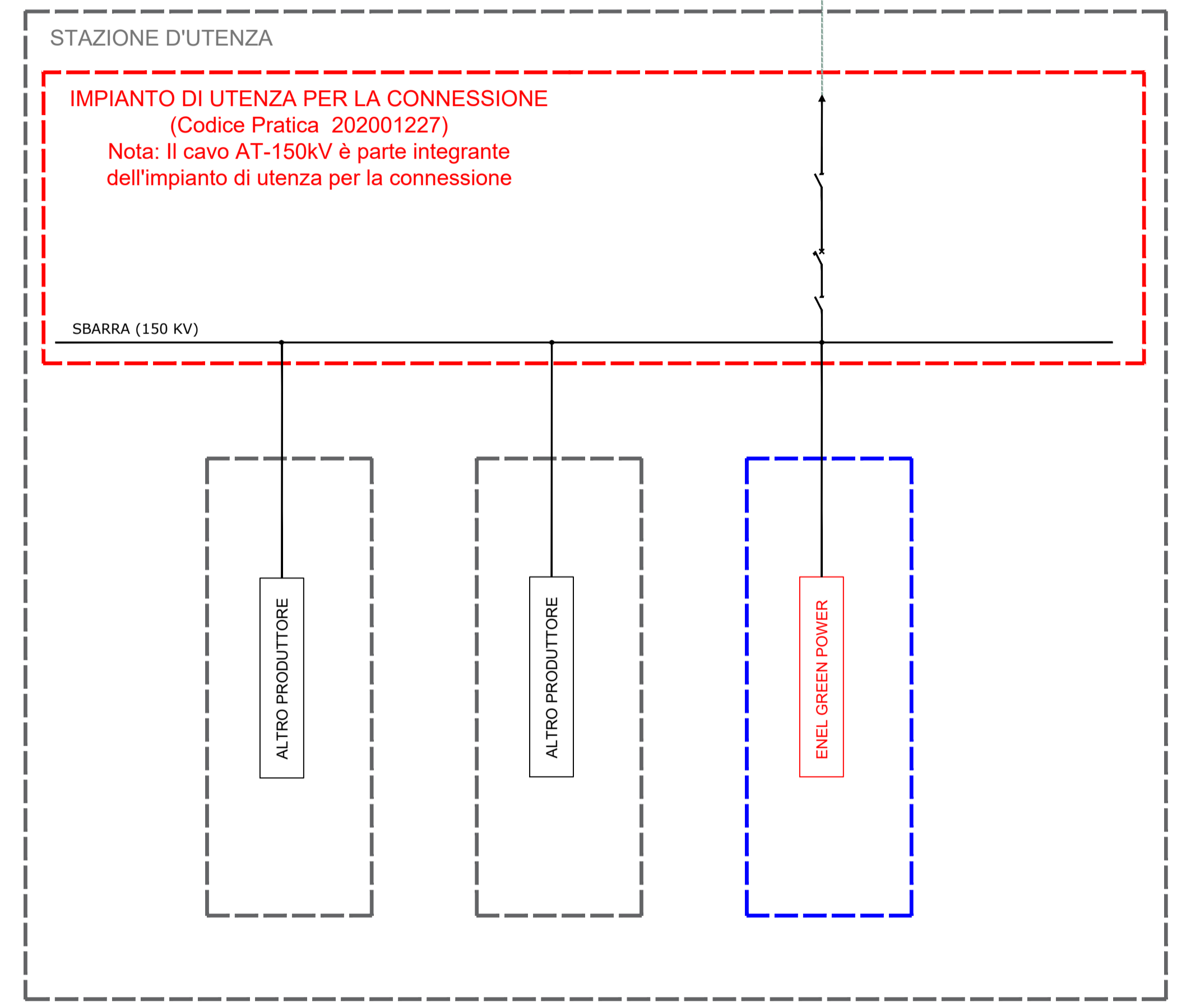
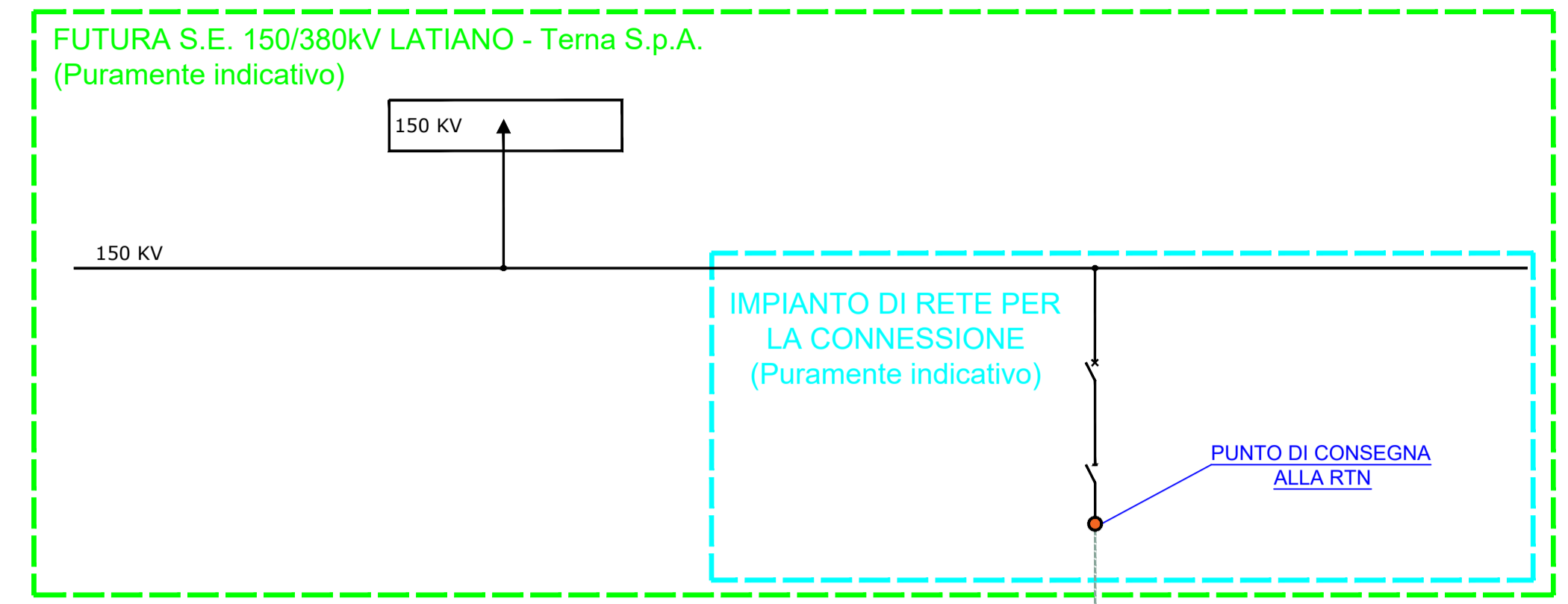
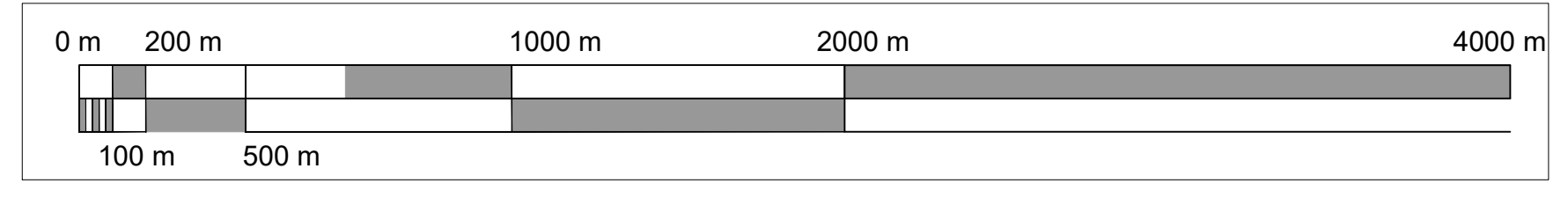


Area stallo di consegna
alla RTN
(puramente indicativa)

Punto di consegna
alla RTN
(puramente indicativo)



12



LEGENDA

- CAVIDOTTO AT INTERRATO
- Area SSU Latiano
- Area Bess
- Area Indicativa futura Stazione Elettrica 380/150kV Latiano
- Area altro Produttore

00	30/11/2020	first issue	SCS ingegneria	SCS ingegneria	SCS ingegneria
REV.	DATE	DESCRIPTION	PREPARED	CHECKED	APPROVED
			PROJECT: IMPIANTO EOLICO DELLA POTENZA COMPLESSIVA 78 MW, COMUNI DI LATIANO (BR) E MESAGNE (BR)		
			FILE NAME: GRE.EEC.D.24.IT.W.14706.00.094.00		
CLASSIFICATION:		FORMAT:	SCALE:	PLOT SCALE:	SHEET:
WIND FARM		A1	1:500	1:1	2 di 2
UTILIZATION SCOPE:		TITLE:			
Iter Autorizzativo					
VALIDATION					
VALIDATED BY: E. Pansini		CODE			
VERIFIED BY: Discipline		GROUP:	FUNCTION:	TYPE:	ISSUER:
COLLABORATORS:		GREEC	D 24	ITW	147060009400