LIVELLETTE

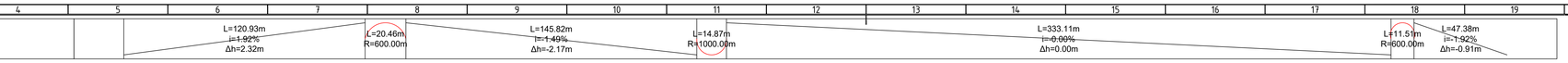

Profilo: Strada 3 - (23)
Scala : 1000:100
Q.Rif. : 85.00

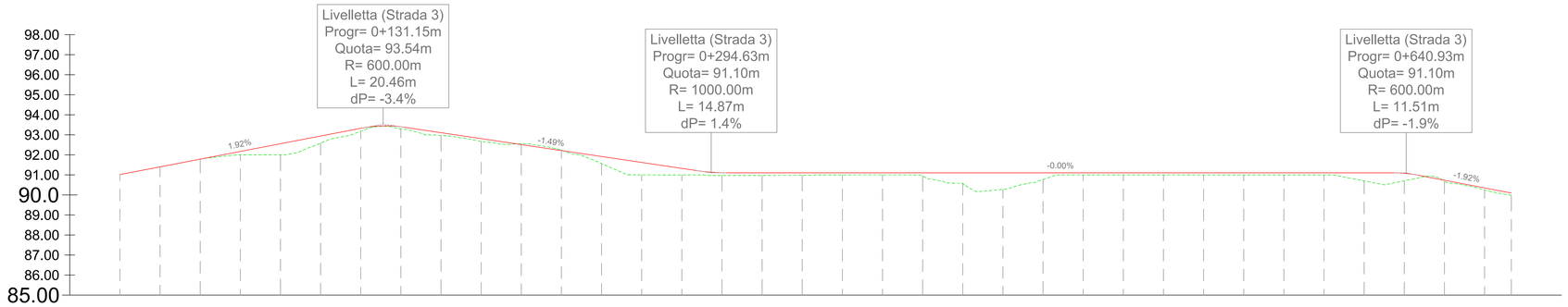

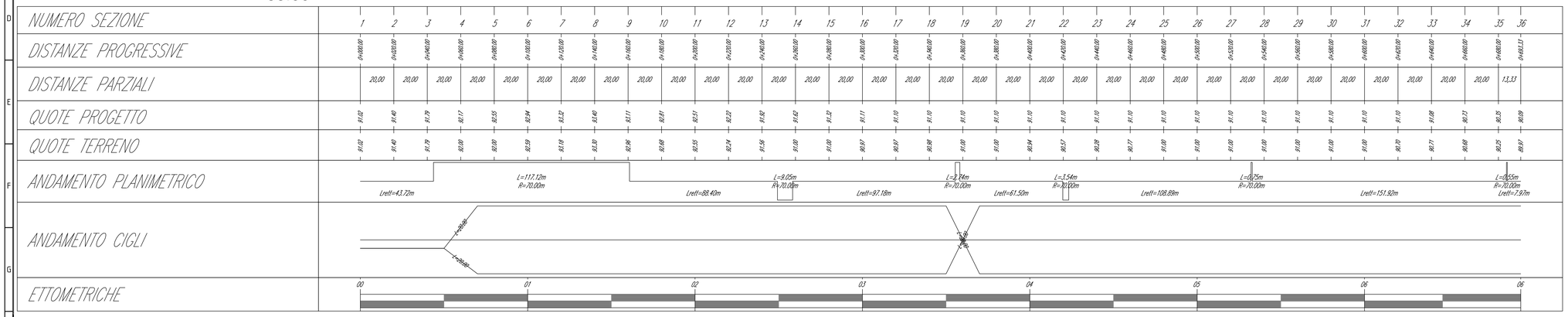

QUADRO D'UNIONE (scala 1:50.000)

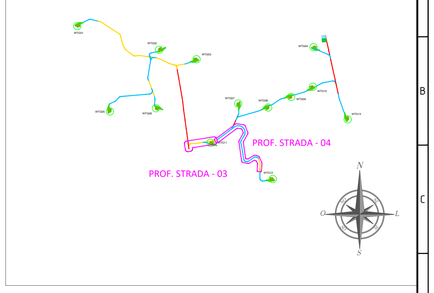

LEGENDA

Terreno
Livelletta

Elementi disegnati in profilo longitudinale:

Progr - progressiva
Quota - quota del vertive
R - raggio raccordo verticale
L - lunghezza orizzontale
dP - differenza di pendenza
} Raccordo verticale

L - lunghezza orizzontale
i - percentuale della pendenza
Δh - differenza di altezza
} elementi della livelletta

LIVELLETTE

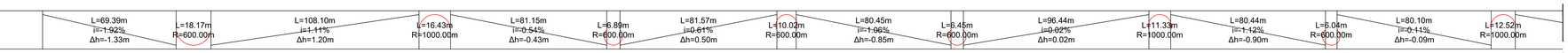

Profilo: Strada 4 - (22)
Scala : 1000:100
Q.Rif. : 78.00

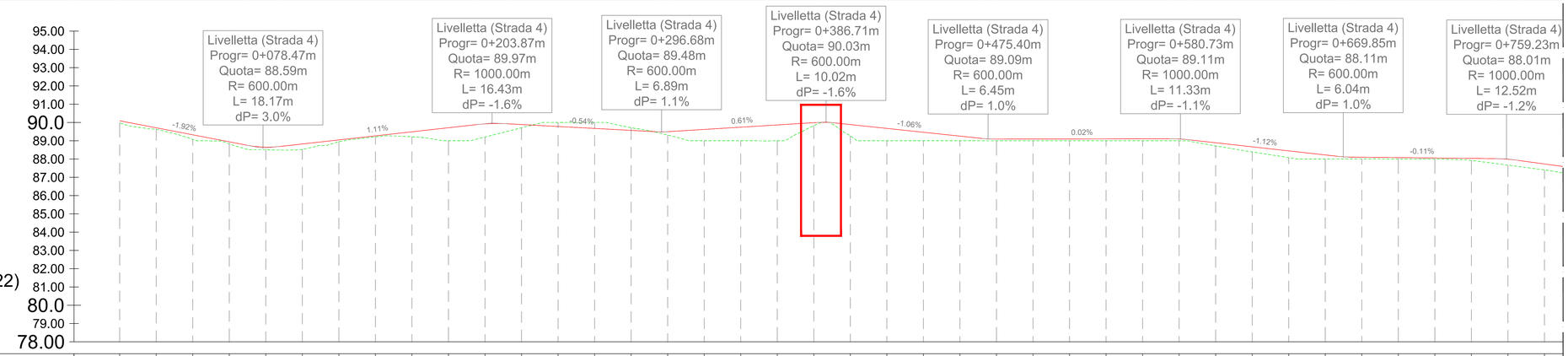

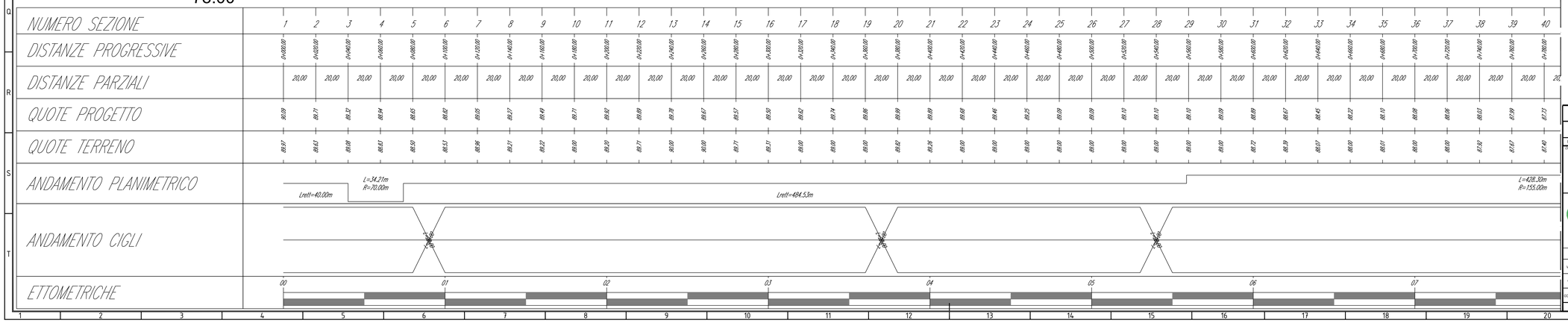

REV.	DATE	DESCRIPTION	PREPARED	CHECKED	APPROVED
00	30/11/2020	first issue	SCS ingegneria A. Gigante	SCS ingegneria F. De Castro	SCS ingegneria F. Specchia

CONTRACTOR'S LOGO: SCS INGEGNERIA

PROJECT: **IMPIANTO EOLICO DELLA POTENZA COMPLESSIVA 78 MW, COMUNI DI LATIANO (BR) E MESAGNE (BR)**

FILE NAME: GRE.EEC.D.73.IT.W.14706.00.093.00

CLASSIFICATION:	FORMAT:	SCALE:	PLOT SCALE:	SHEET:
WIND FARM	A0	1000:100	1:1	8 di/of 14

UTILIZATION SCOPE: Iter Autorizzativo

TITLE: **Elaborato Grafico_42 Profili longitudinali della viabilità di impianto**

enel Green Power

VALIDATION
VALIDATED BY: Discipline
VERIFIED BY: A.Puosi
COLLABORATORS:

CODE

GROUP	FUNCTION	TYPE	ISSUER	COUNTRY	TOL.	PLANT	SYSTEM	PROGRESSIVE	REVISION
GRE	EEC	D	7 3	I T	W	1 4 7 0 6	0 0 0	9 3 0 0	

A0