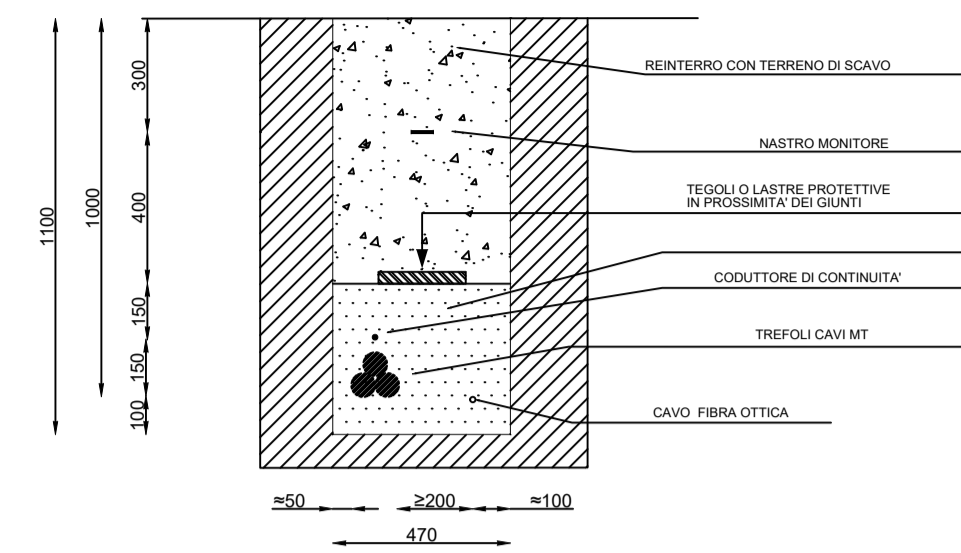
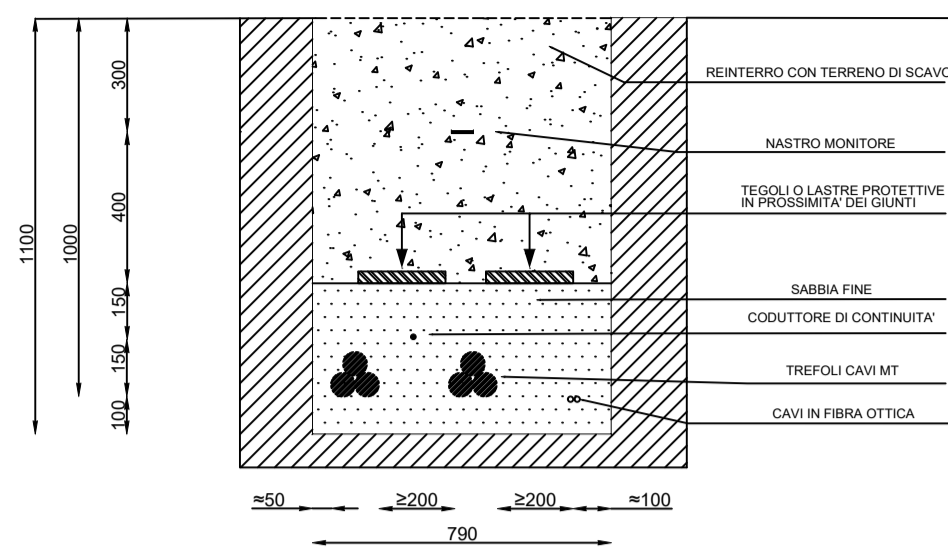


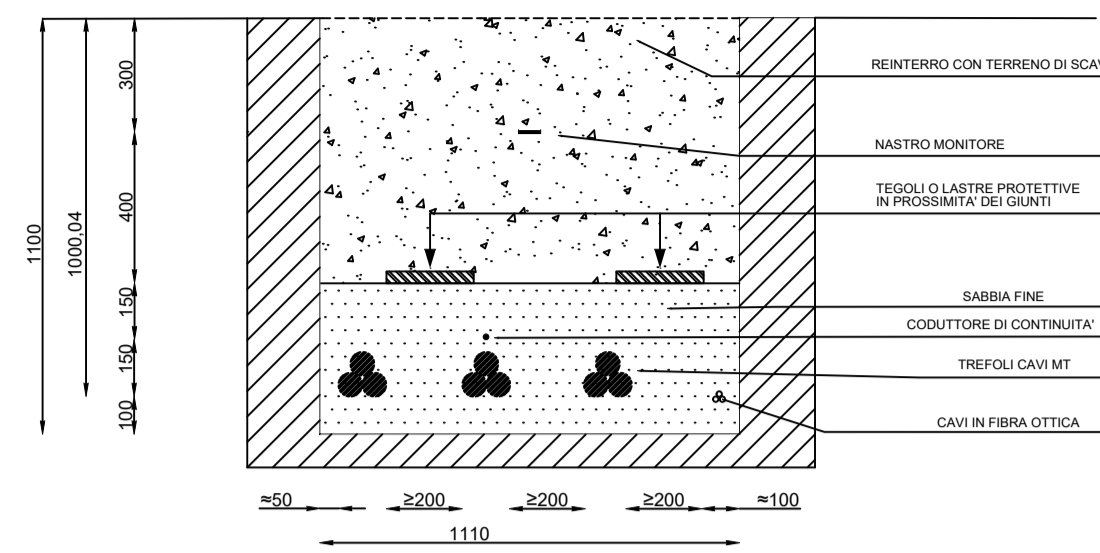
SEZIONE ATTRAVERSAMENTO "1C" UNA LINEA



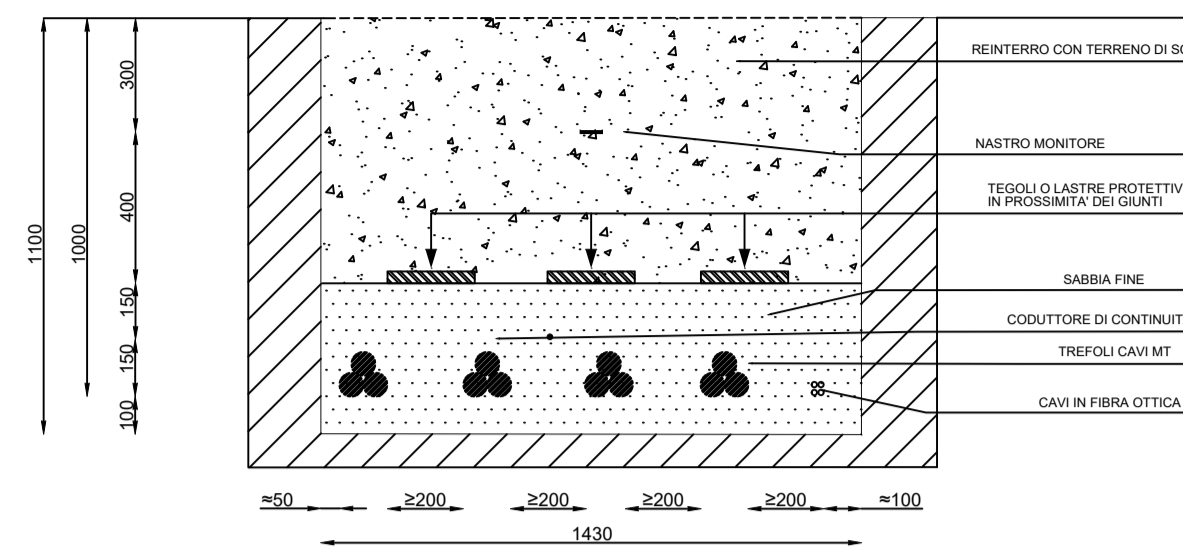
SEZIONE ATTRAVERSAMENTO "2C" DUE LINEE



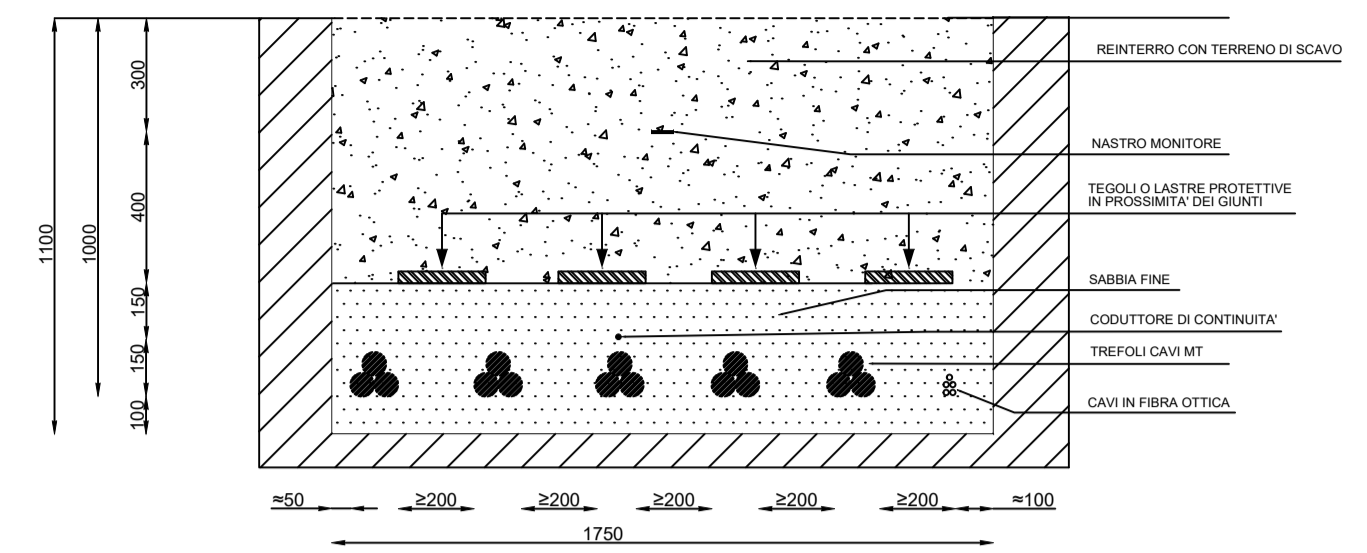
SEZIONE ATTRAVERSAMENTO "3C" TRE LINEE



SEZIONE ATTRAVERSAMENTO "4C" QUATTRO LINEE

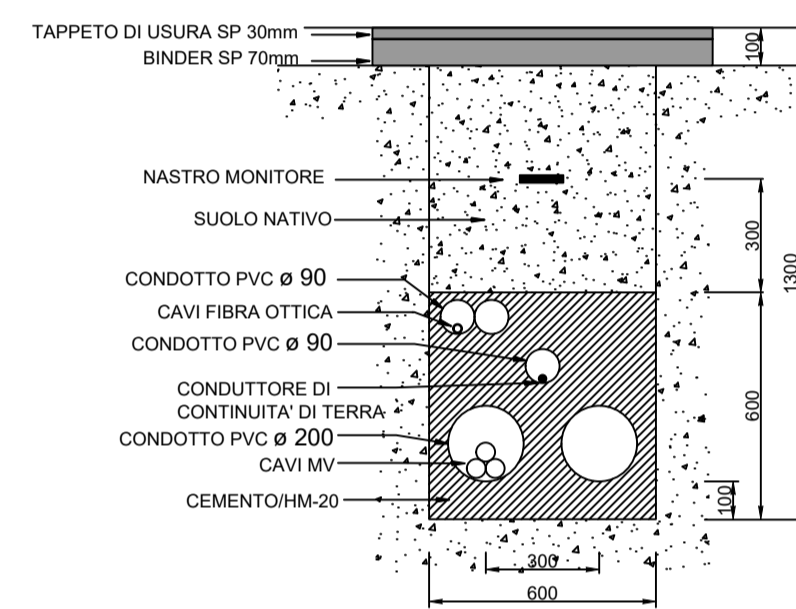


SEZIONE ATTRAVERSAMENTO "5C" CINQUE LINEE



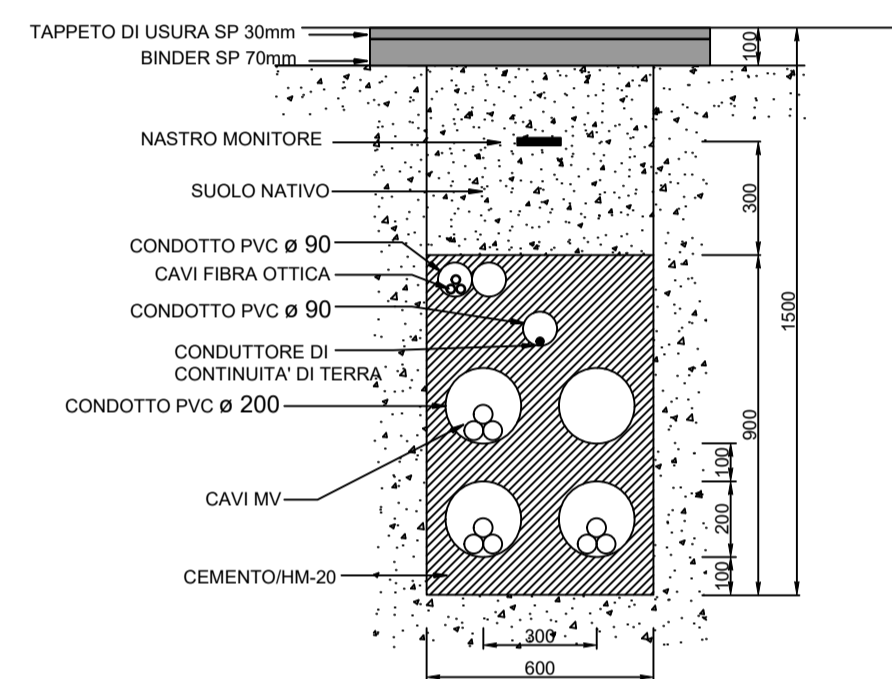
SEZIONE "RC1"

ATTRAVERSAMENTO STRADE ASFALTATE PER 1 LINEA



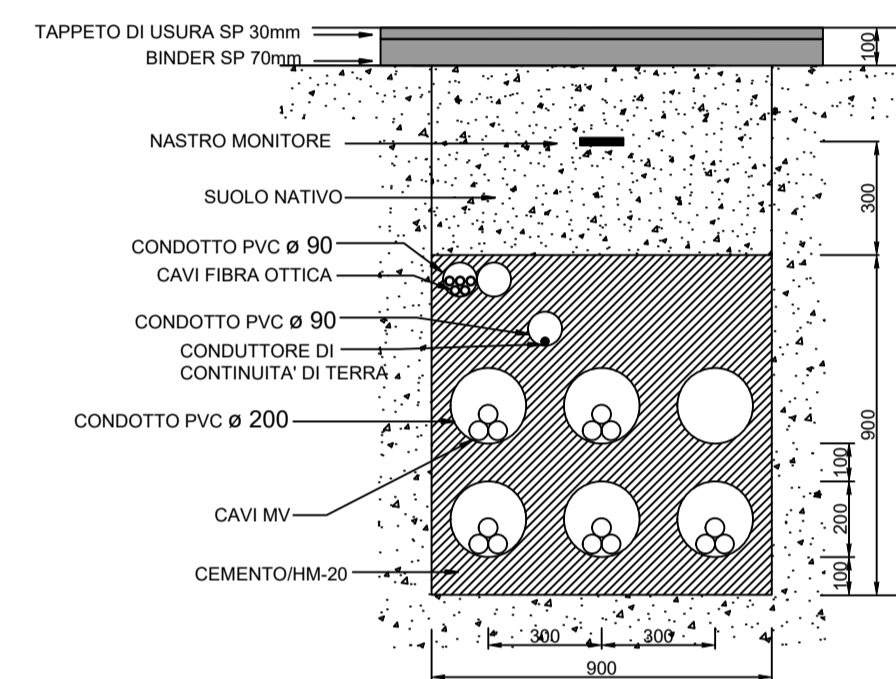
SEZIONE "RC2-3"

ATTRAVERSAMENTO STRADE ASFALTATE PER 2-3 LINEE

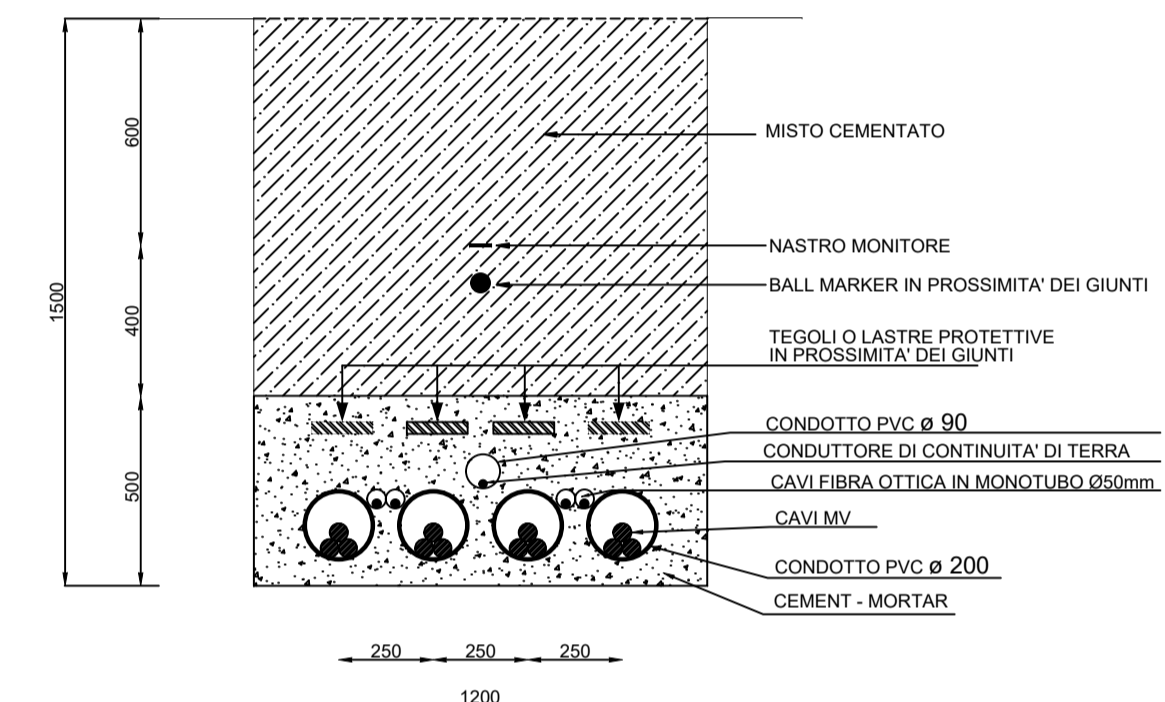


SEZIONE "RC4-5"

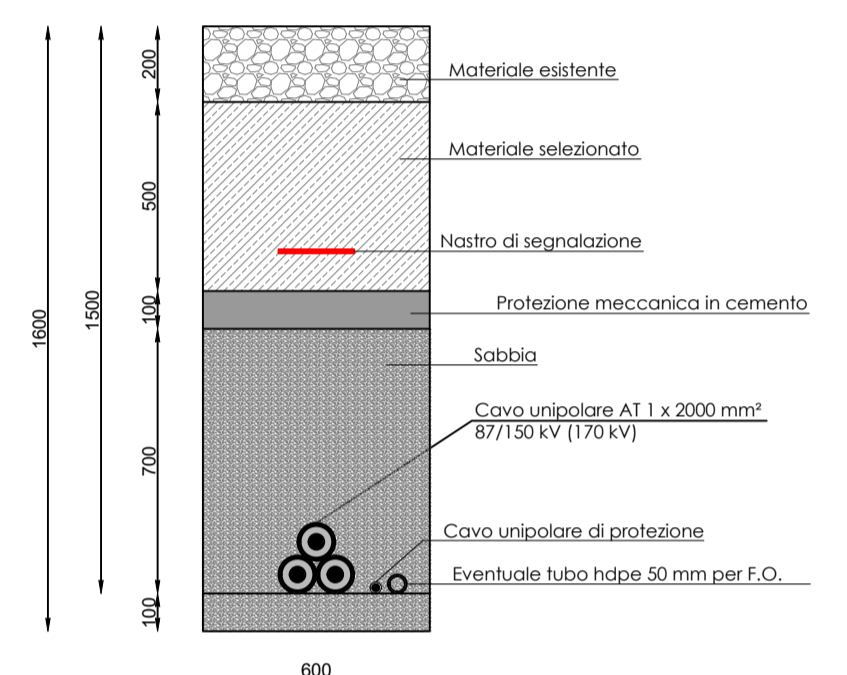
ATTRAVERSAMENTO STRADE ASFALTATE PER 4-5 LINEE



TIPICO CAVIDOTTO IN AREE DI PIENA ALLUVIONALE

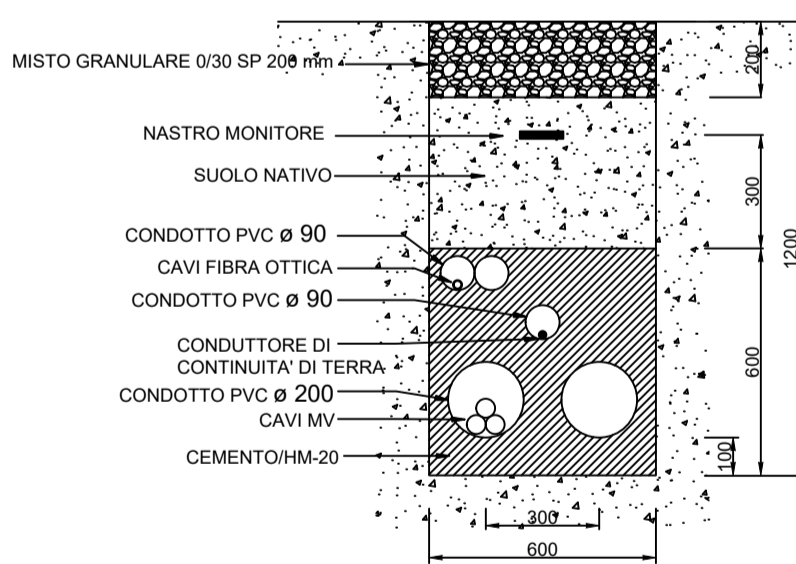


TIPICO CAVIDOTTO AT



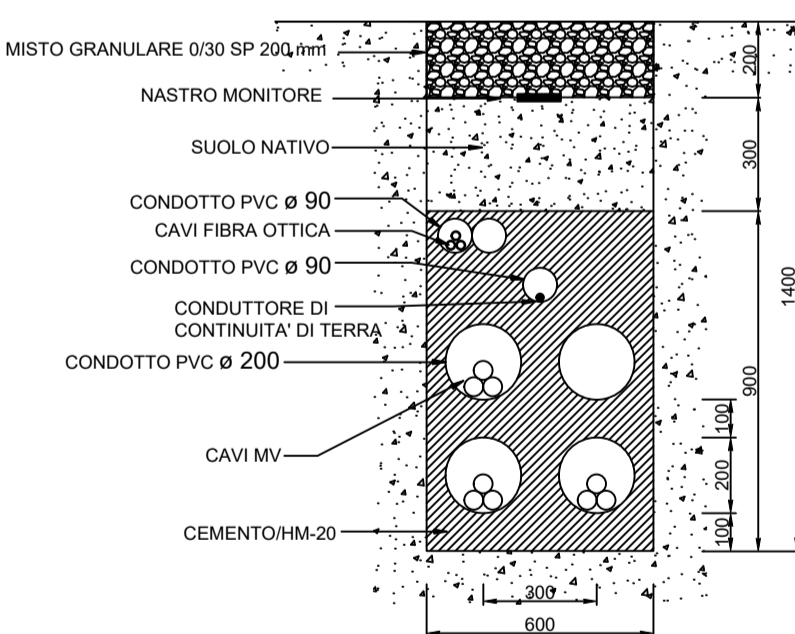
SEZIONE "RC1"

ATTRAVERSAMENTO STRADE BIANCHE PER 1 LINEA



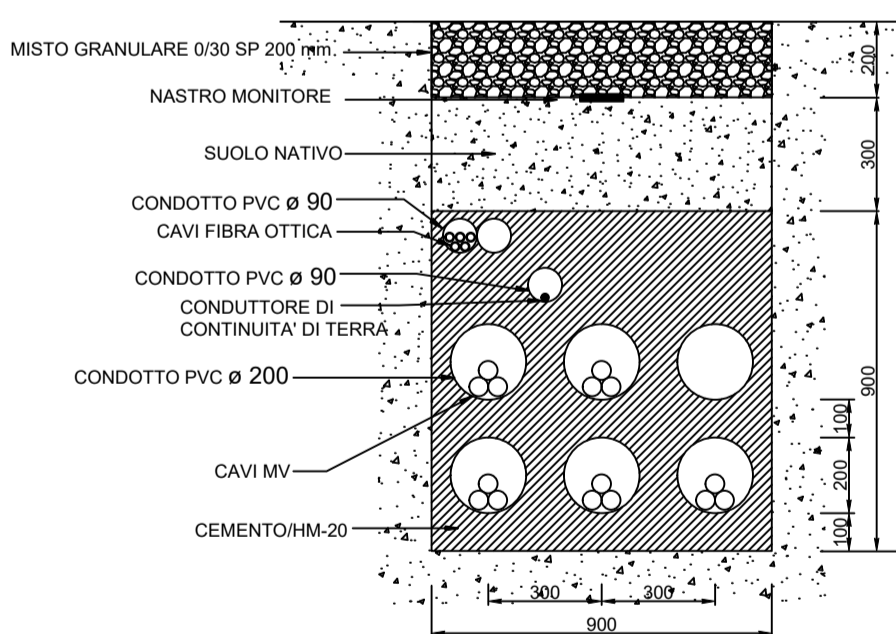
SEZIONE "RC2-3"

ATTRAVERSAMENTO STRADE BIANCHE PER 2-3 LINEE

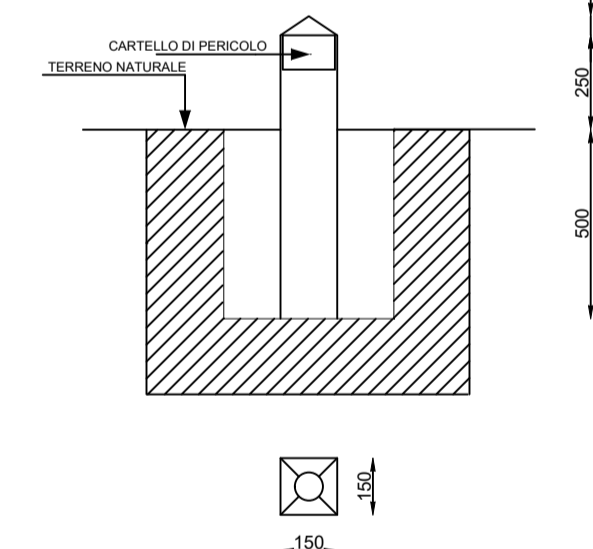


SEZIONE "RC4-5"

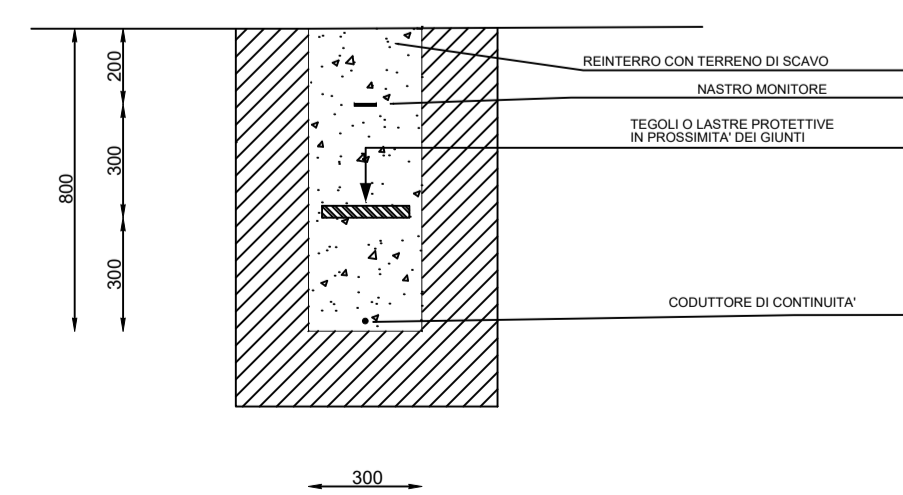
ATTRAVERSAMENTO STRADE BIANCHE PER 4-5 LINEE



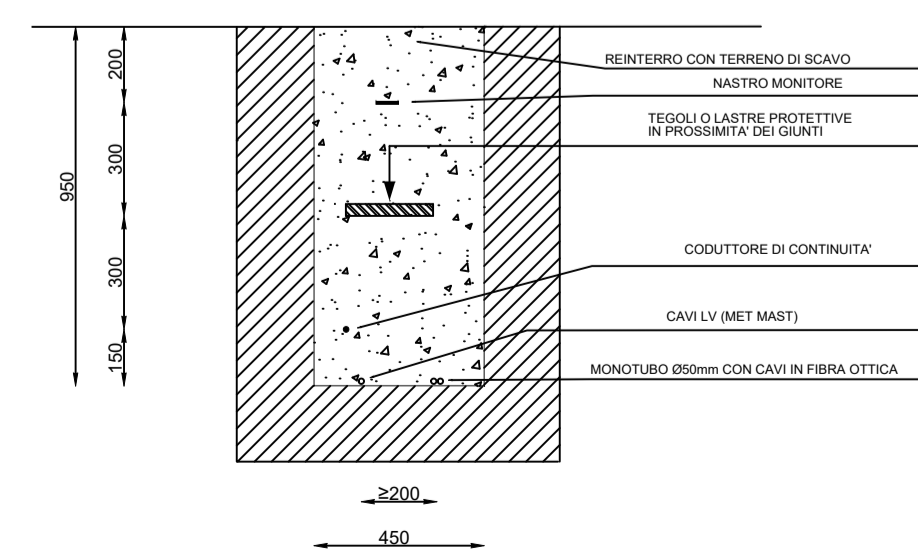
PALINA IN CEMENTO



SEZIONE ATTRAVERSAMENTO "OE" SOLO TERRA

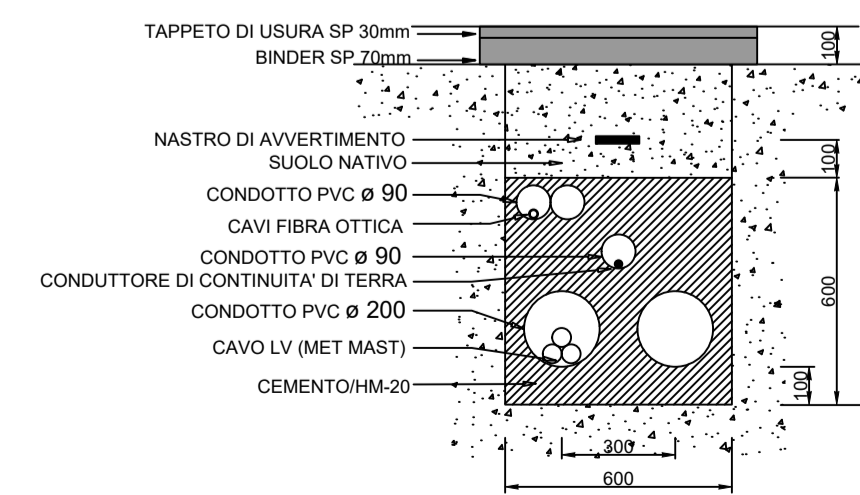


SEZIONE ATTRAVERSAMENTO "MM" MET MAST



SEZIONE "RCMM"

ATTRAVERSAMENTO STRADALE PER MET MAST



00	17/12/2020	first issue	BFP	BFP	BFP
REV.	DATE	DESCRIPTION	PREPARED	CHECKED	APPROVED
CONTRACTORS LOGO			CANDELA		
			FILE NAME: GRE.EEC.D.24.IT.W.15001.00.051.00_SCHEMA TIPO SCAVI PER L'ALLOGGIAMENTO CAVIDOTTI		
		CLASSIFICATION:	FORMAT:	SCALE:	PLOT SCALE:
Engineering & Construction GRE VALIDATION		A1	1:20		1 di / of 1
UTILIZATION SCOPE:		TITLE: SHEMA TIPO SCAVI PER L'ALLOGGIAMNTO CAVIDOTTI			
VALIDATED BY: TAMMA		GRE CODE			
VERIFIED BY: MIRRA		GROUP:	FUNCTION:	TYPE:	ISSUER:
COLLABORATORS: PORCELLINI		GRE	EEC	D24	ITW150010005100