Materiali – Progr.0+000.00

Materiale	Area (m²)	Vol. (m³)
Rilevato	0.00	0.00
Scavo	7.29	0.00
Scotico	0.00	0.00
Terreno vegetale	0.35	0.00

SV01_N-S
Sez. 01
Progr.: 0+000.00
Scala : 1:200
Q.Rif. : 610.00

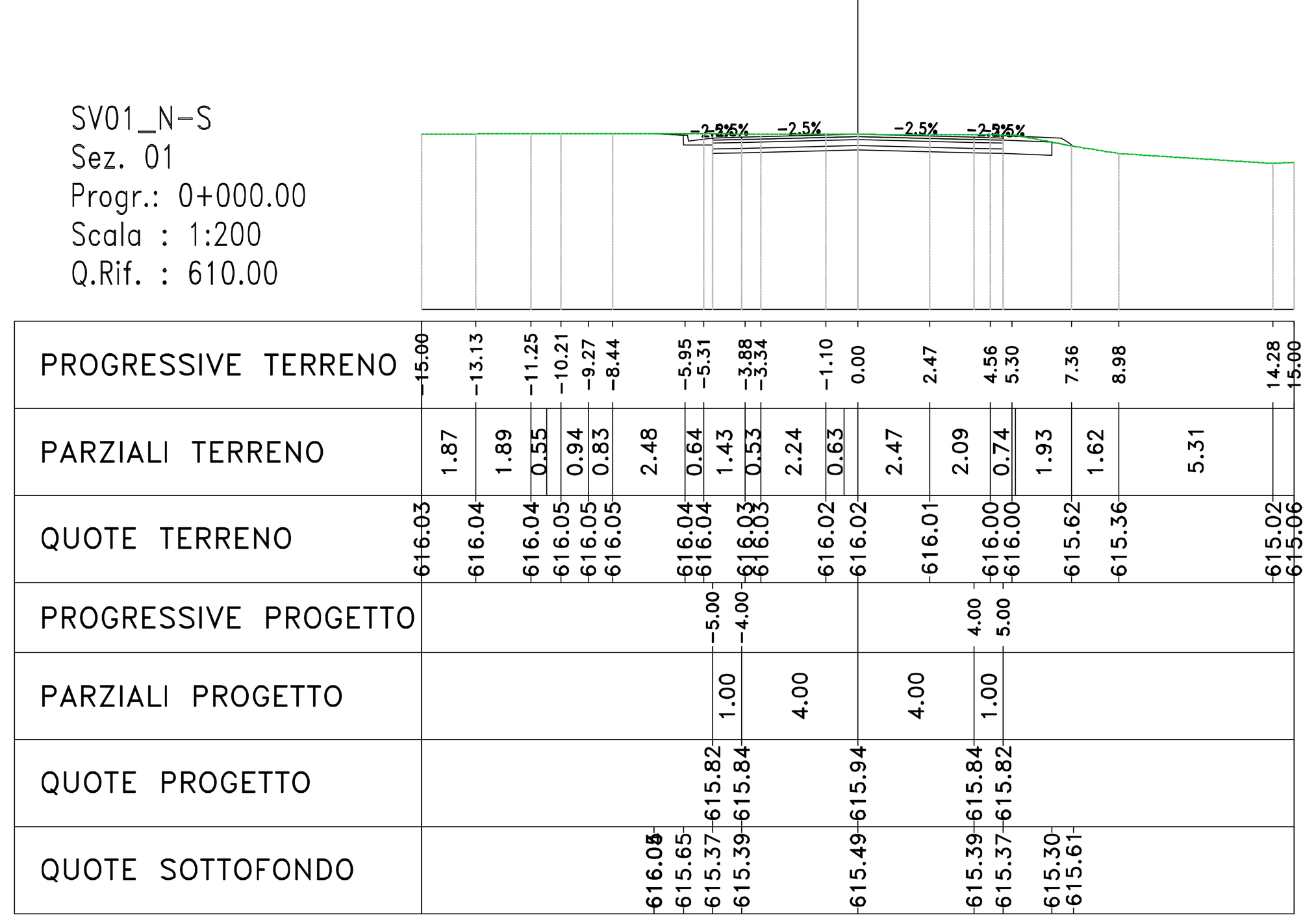

Materiali – Progr.0+020.00

Materiale	Area (m²)	Vol. (m³)
Rilevato	7.17	71.67
Scavo	0.12	74.13
Scotico	3.31	33.08
Terreno vegetale	1.71	20.58

SV01_N-S
Sez. 02
Progr.: 0+020.00
Scala : 1:200
Q.Rif. : 610.00



Materiali – Progr.0+040.00

Materiale	Area (m²)	Vol. (m³)
Rilevato	4.03	111.99
Scavo	0.77	8.86
Scotico	3.27	65.77
Terreno vegetale	1.39	30.93

SV01_N-S
Sez. 03
Progr.: 0+040.00
Scala : 1:200
Q.Rif. : 610.00



Materiali – Progr.0+060.00

Materiale	Area (m²)	Vol. (m³)
Rilevato	16.71	207.47
Scavo	0.00	7.66
Scotico	4.08	73.54
Terreno vegetale	1.94	33.26

SV01_N-S
Sez. 04
Progr.: 0+060.00
Scala : 1:200
Q.Rif. : 610.00

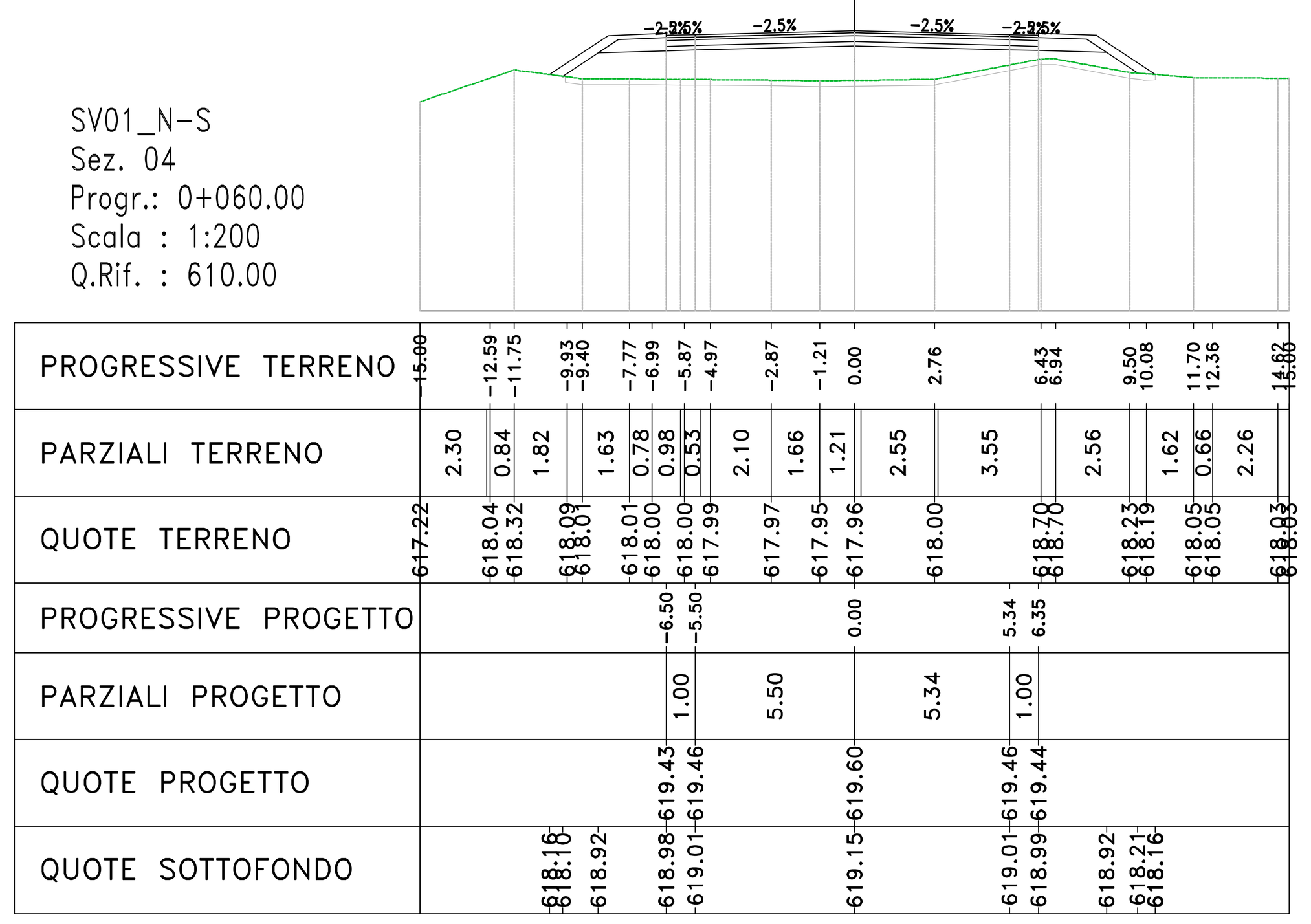

Materiali – Progr.0+080.00

Materiale	Area (m²)	Vol. (m³)
Rilevato	2.91	196.23
Scavo	0.52	5.24
Scotico	3.17	72.56
Terreno vegetale	1.08	30.14

SV01_N-S
Sez. 05
Progr.: 0+080.00
Scala : 1:200
Q.Rif. : 615.00

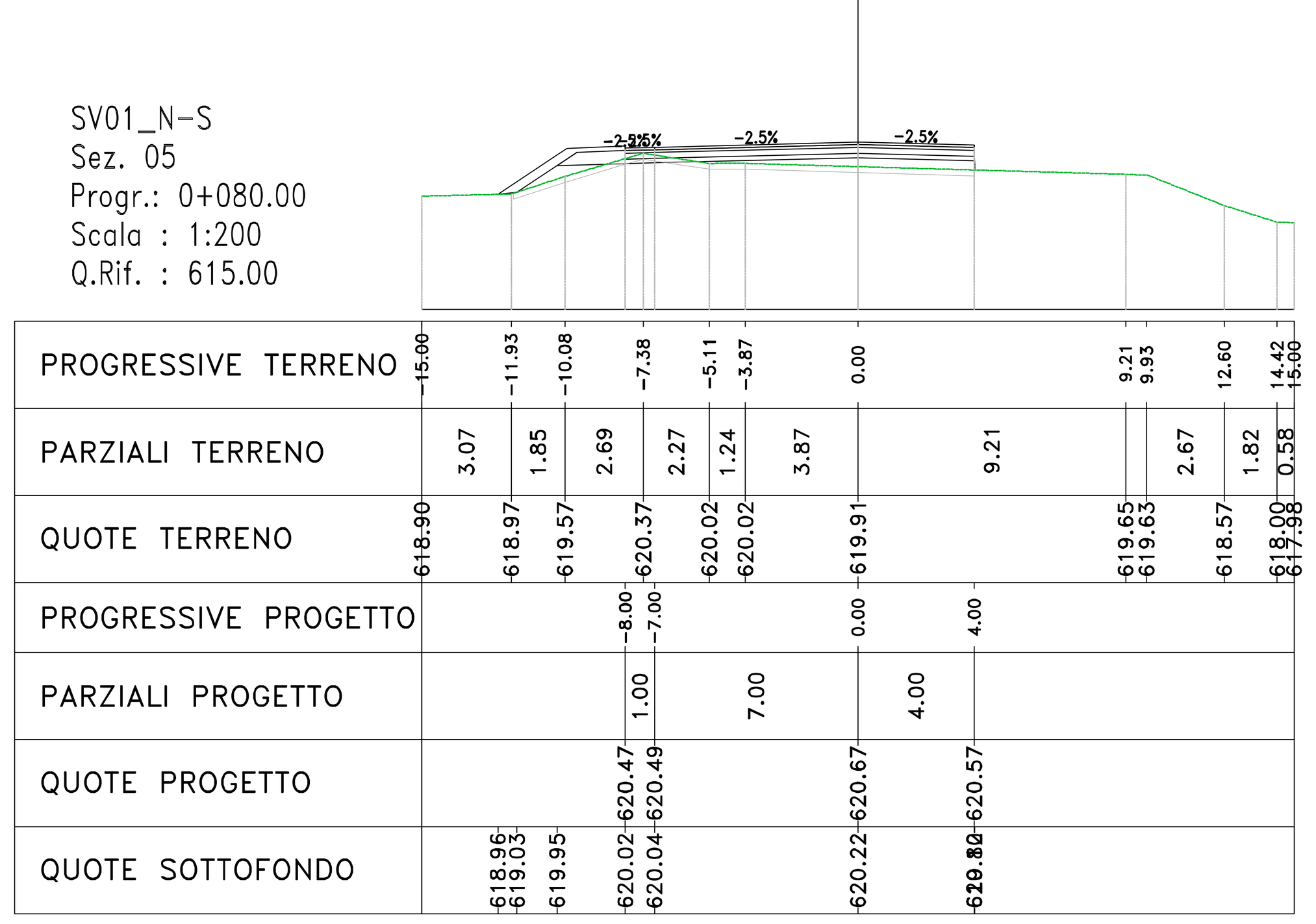

Materiali – Progr.0+100.00

Materiale	Area (m²)	Vol. (m³)
Rilevato	4.51	74.20
Scavo	0.00	5.30
Scotico	2.61	57.90
Terreno vegetale	0.76	18.43

SV01_N-S
Sez. 06
Progr.: 0+100.00
Scala : 1:200
Q.Rif. : 615.00



Materiali – Progr.0+120.00

Materiale	Area (m²)	Vol. (m³)
Rilevato	0.00	44.81
Scavo	4.28	42.30
Scotico	0.00	25.72
Terreno vegetale	0.32	10.34

SV01_N-S
Sez. 07
Progr.: 0+120.00
Scala : 1:200
Q.Rif. : 620.00

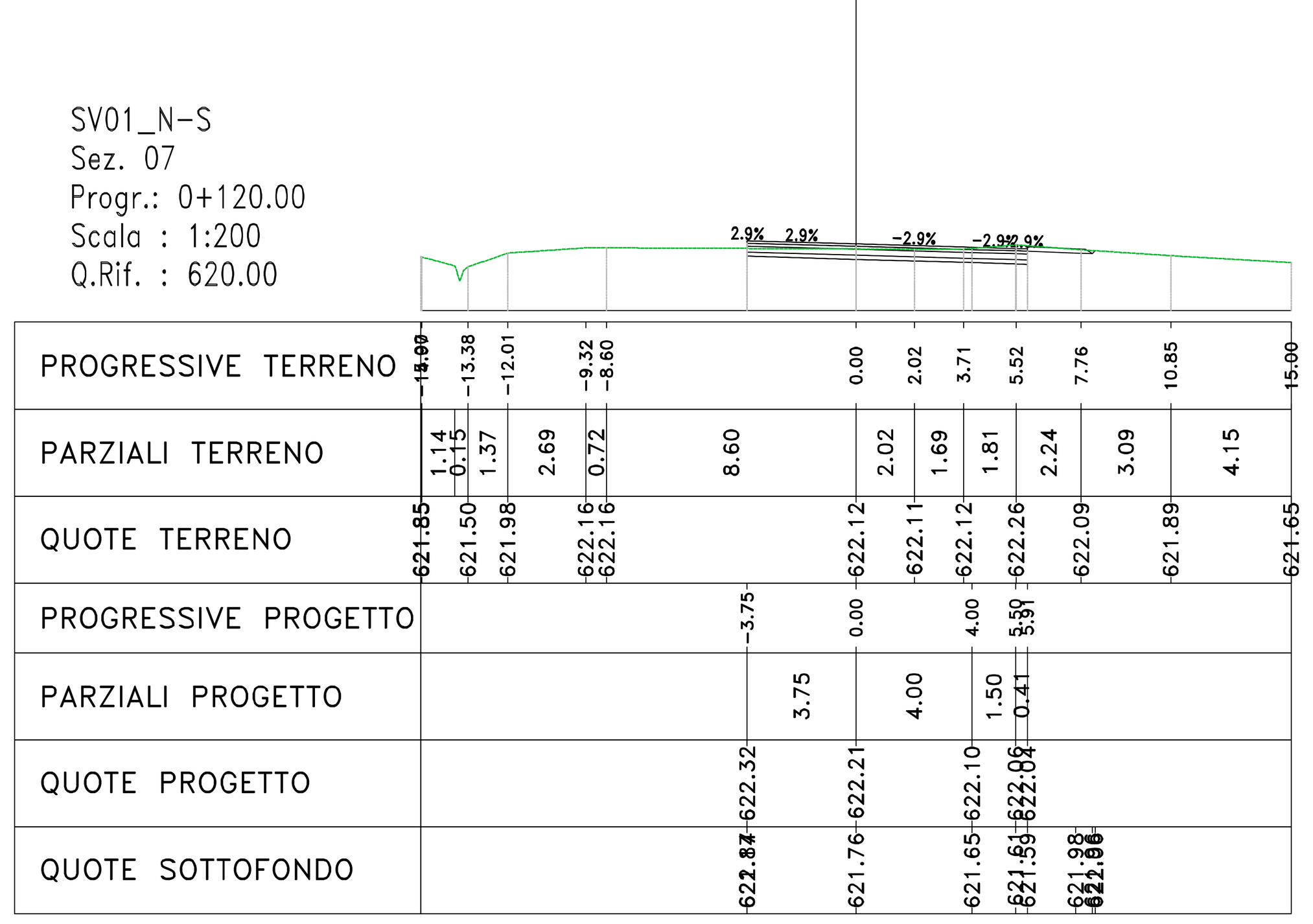

Materiali – Progr.0+140.00

Materiale	Area (m²)	Vol. (m³)
Rilevato	1.38	14.06
Scavo	2.09	62.47
Scotico	1.13	11.10
Terreno vegetale	0.99	12.67

SV01_N-S
Sez. 08
Progr.: 0+140.00
Scala : 1:200
Q.Rif. : 620.00

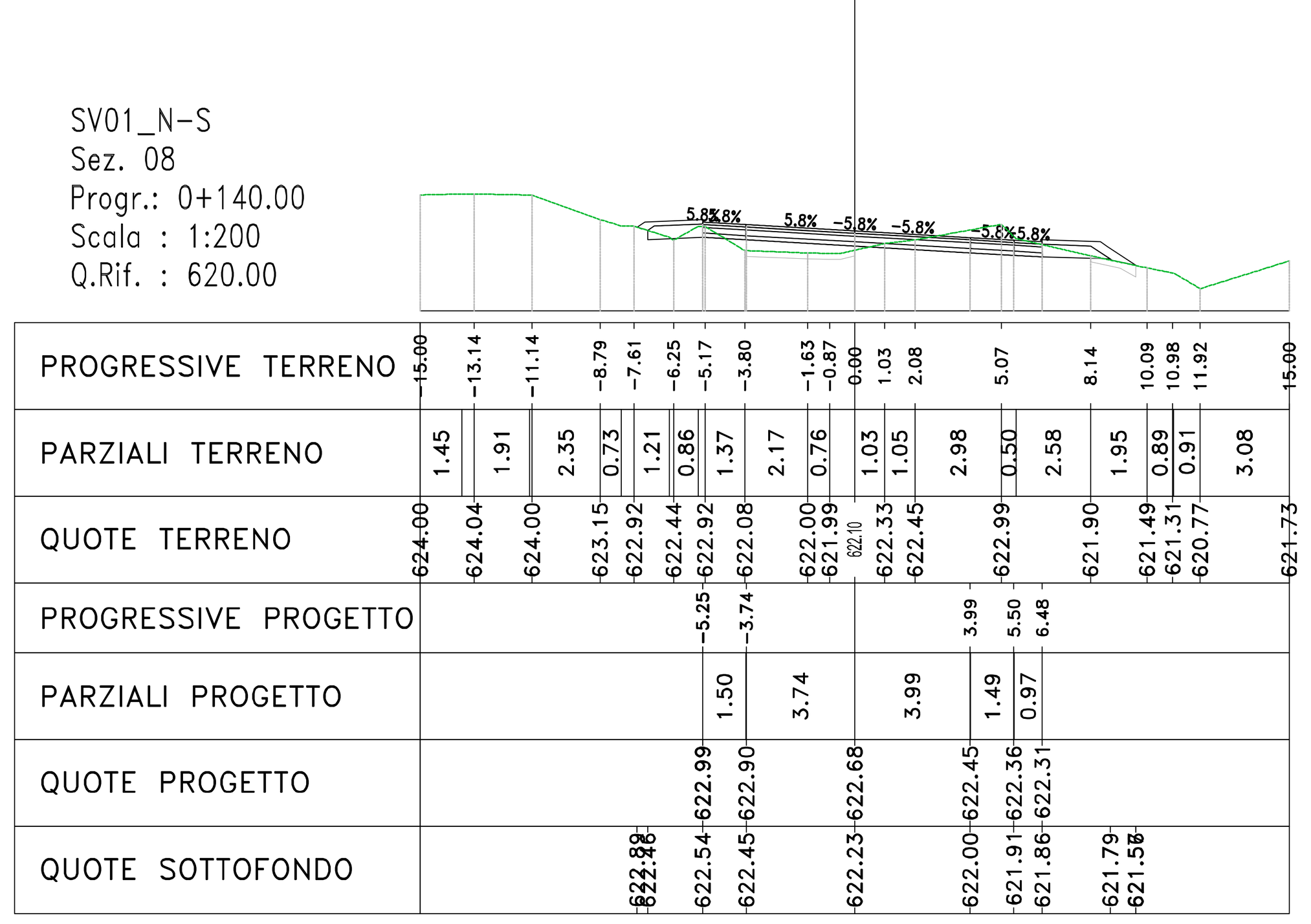

Materiali – Progr.0+160.00

Materiale	Area (m²)	Vol. (m³)
Rilevato	1.44	28.42
Scavo	2.33	43.18
Scotico	1.62	27.36
Terreno vegetale	0.87	17.98

SV01_N-S
Sez. 09
Progr.: 0+160.00
Scala : 1:200
Q.Rif. : 620.00

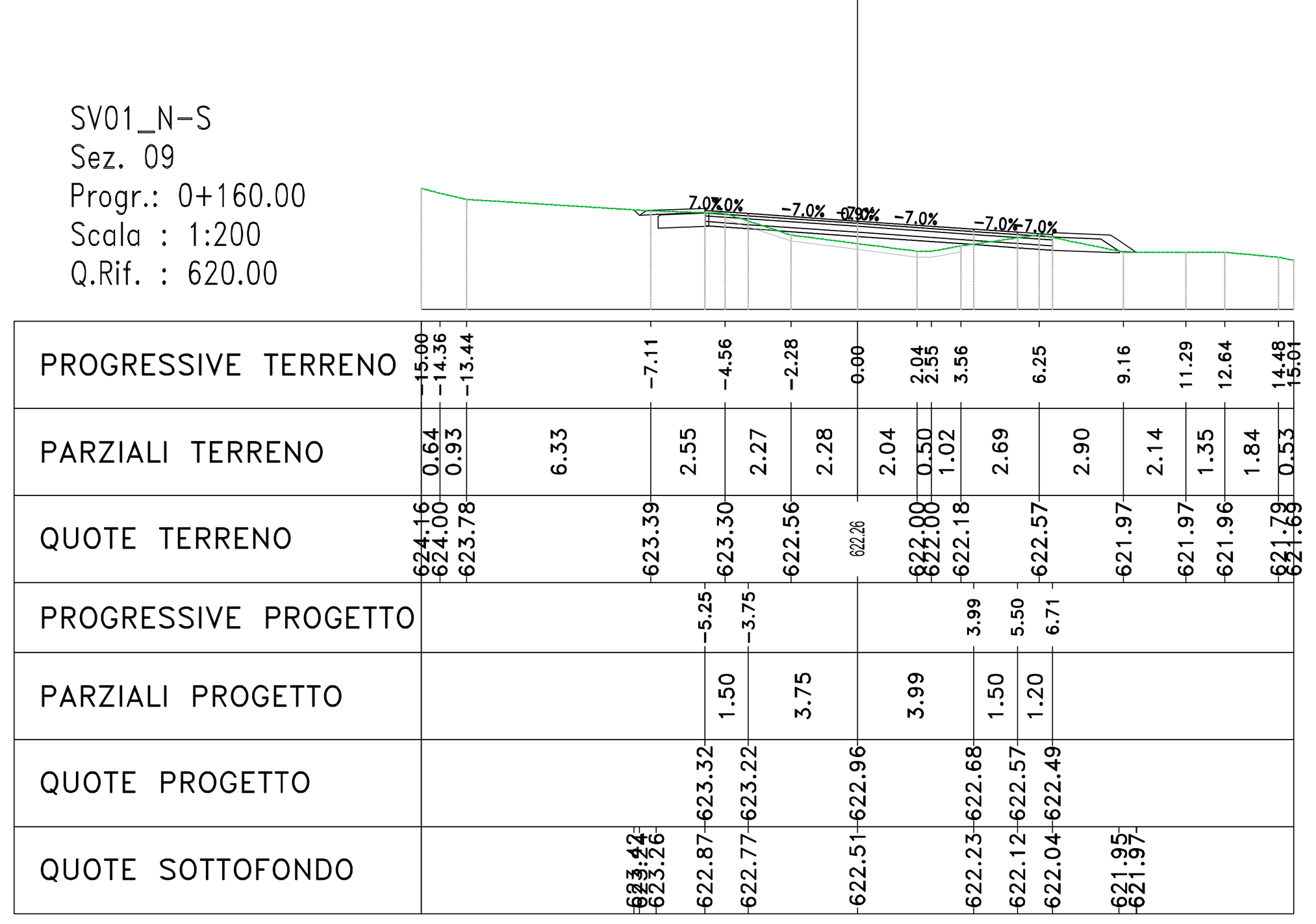

Materiali – Progr.0+180.00

Materiale	Area (m²)	Vol. (m³)
Rilevato	0.26	17.15
Scavo	9.71	117.63
Scotico	0.56	22.37
Terreno vegetale	0.67	15.59

SV01_N-S
Sez. 10
Progr.: 0+180.00
Scala : 1:200
Q.Rif. : 620.00

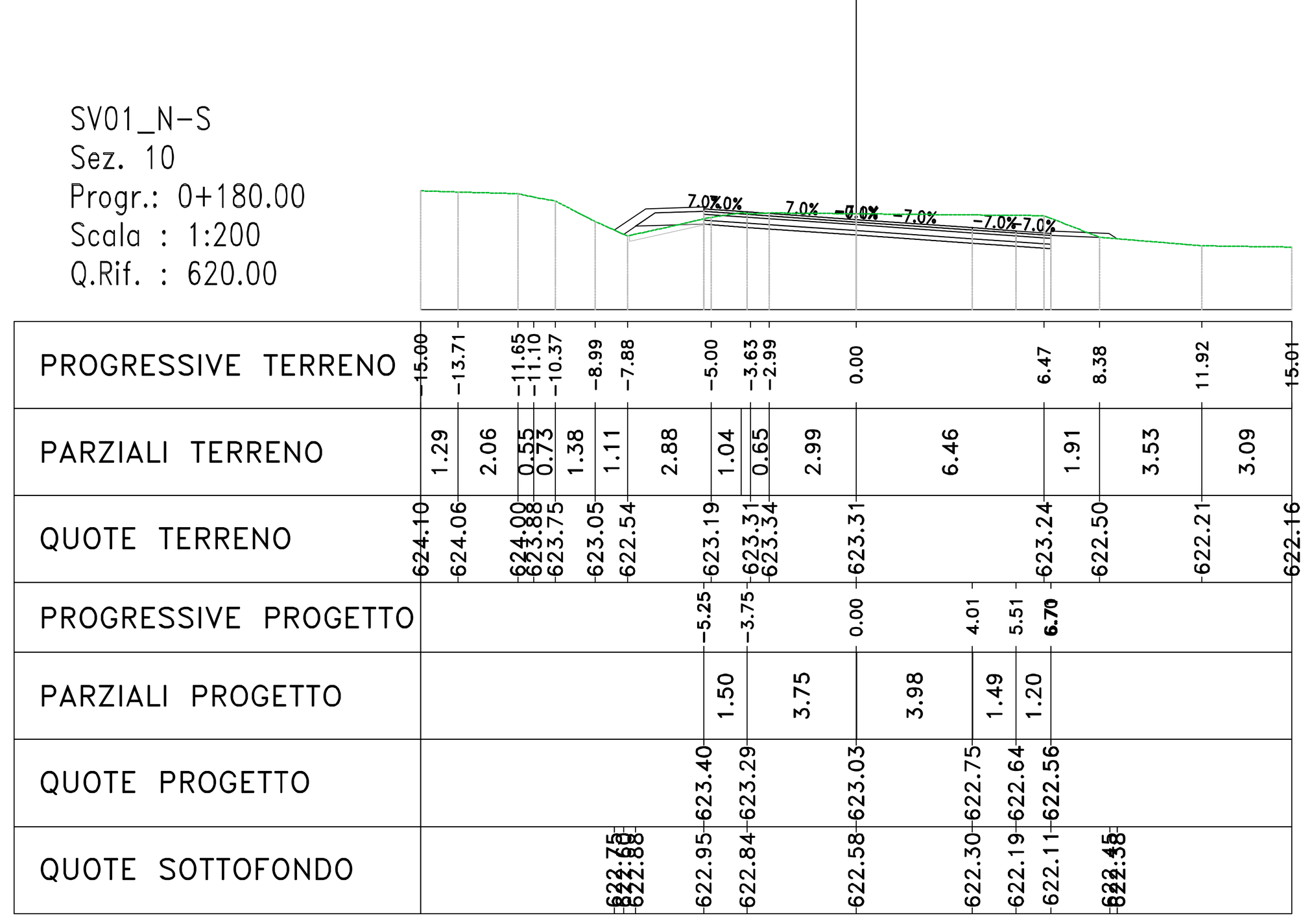

Materiali – Progr.0+200.00

Materiale	Area (m²)	Vol. (m³)
Rilevato	0.04	3.30
Scavo	8.87	181.44
Scotico	0.00	6.04
Terreno vegetale	0.00	7.21

SV01_N-S
Sez. 11
Progr.: 0+200.00
Scala : 1:200
Q.Rif. : 620.00

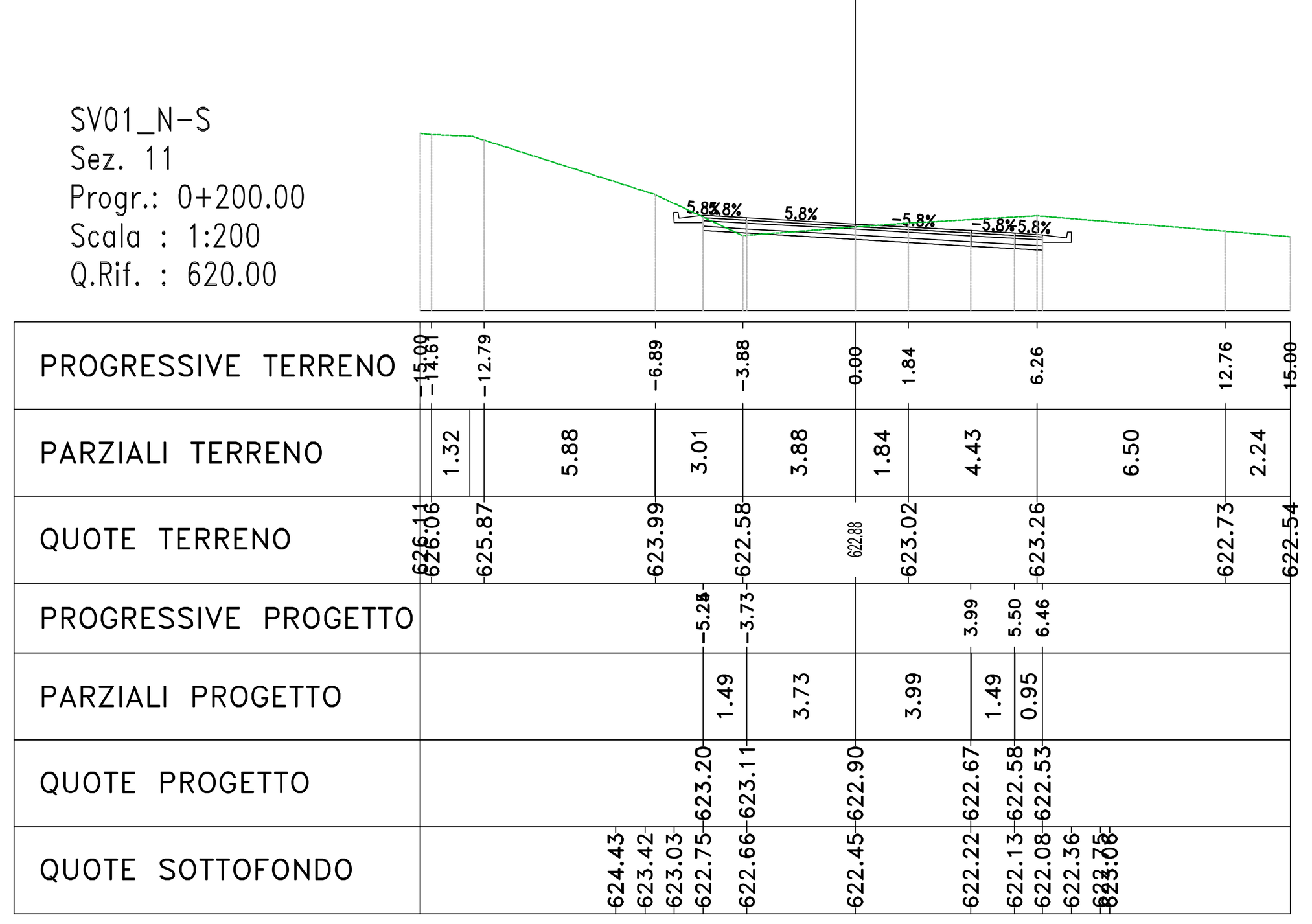

Materiali – Progr.0+220.00

Materiale	Area (m²)	Vol. (m³)
Rilevato	0.00	0.46
Scavo	19.44	284.96
Scotico	0.00	0.00
Terreno vegetale	0.00	0.00

SV01_N-S
Sez. 12
Progr.: 0+220.00
Scala : 1:200
Q.Rif. : 620.00

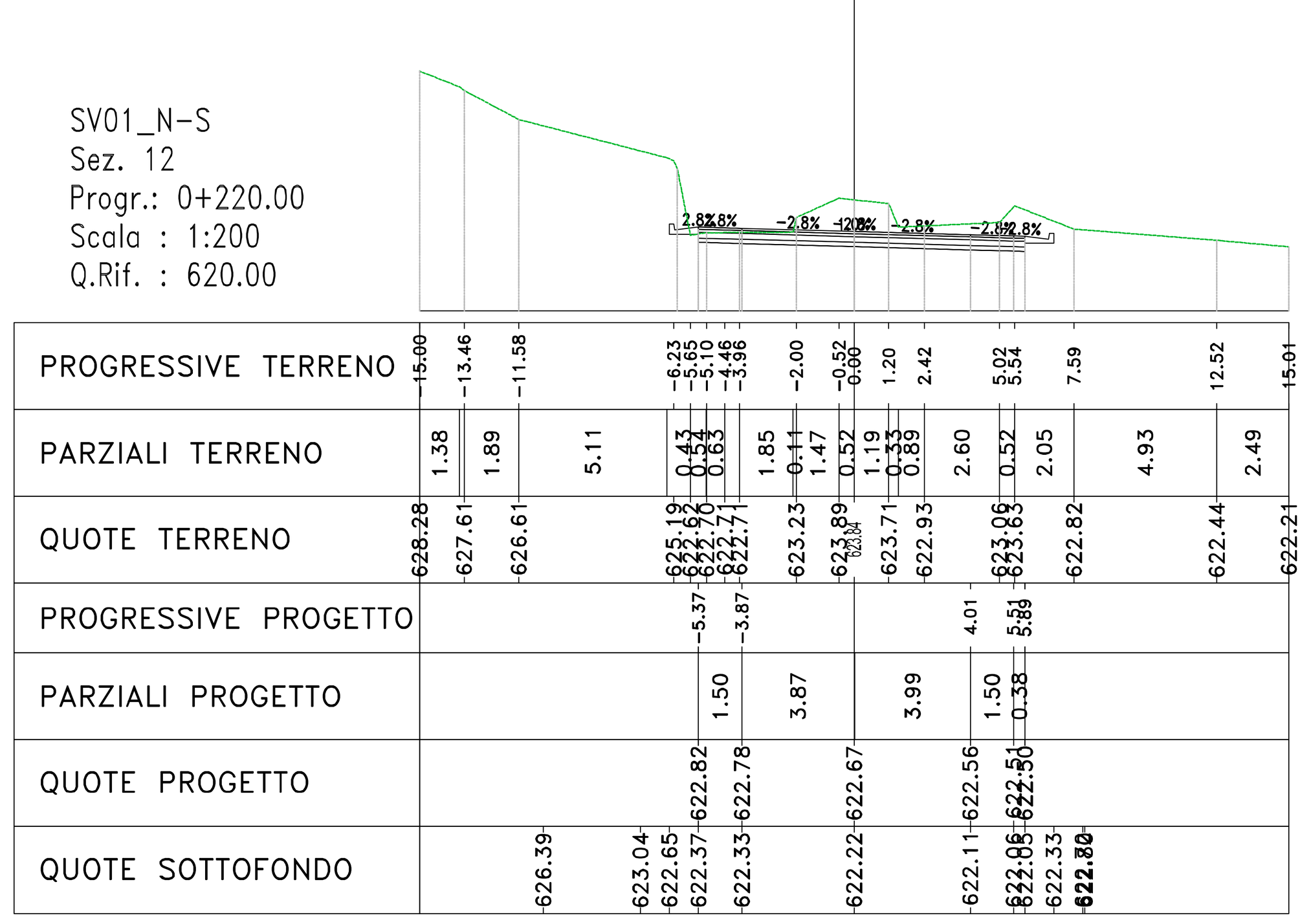

Materiali – Progr.0+240.00

Materiale	Area (m²)	Vol. (m³)
Rilevato	0.00	0.03
Scavo	128.76	1487.50
Scotico	0.00	0.00
Terreno vegetale	0.00	0.00

SV01_N-S
Sez. 13
Progr.: 0+240.00
Scala : 1:200
Q.Rif. : 620.00

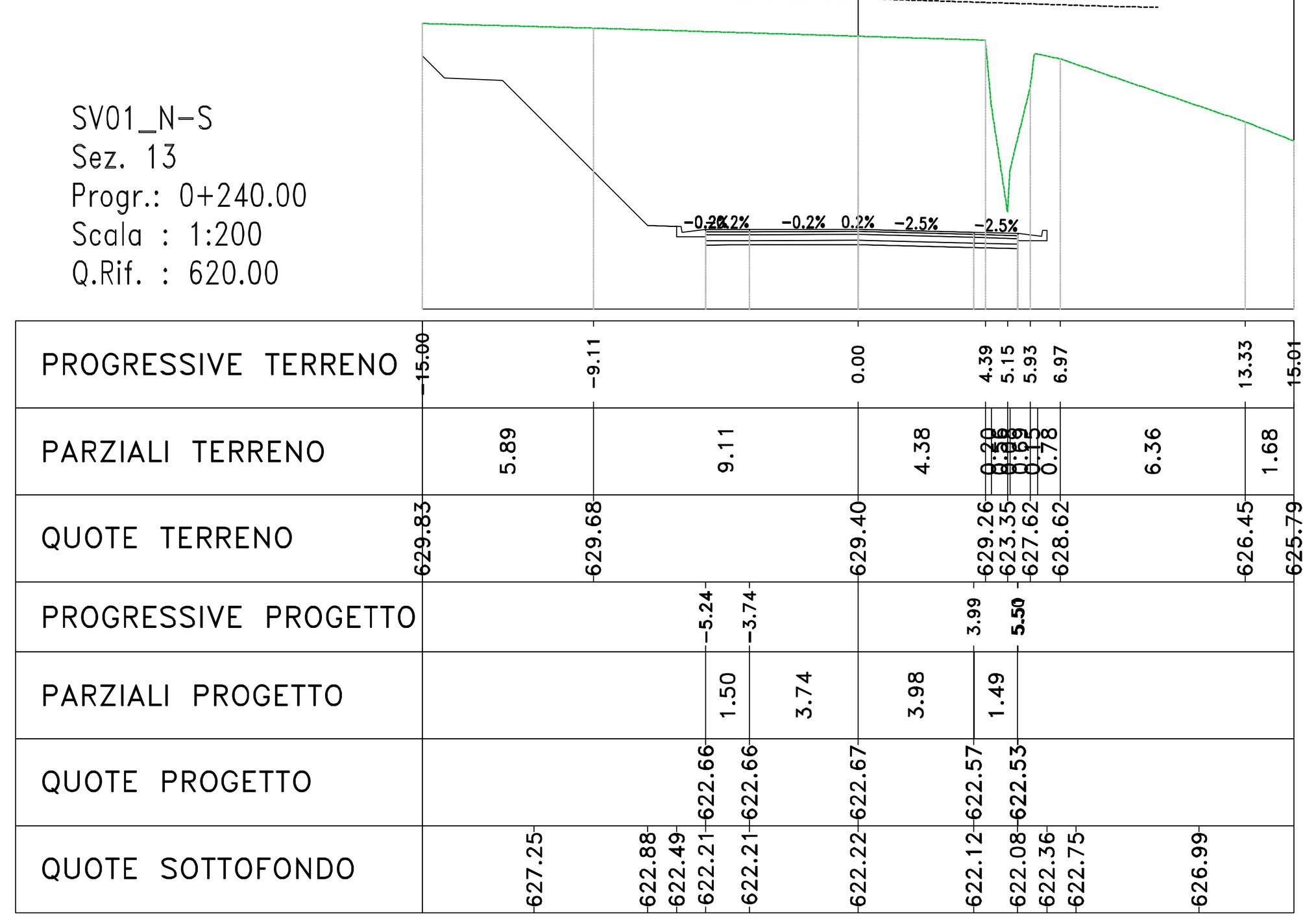

Materiali – Progr.0+260.00

Materiale	Area (m²)	Vol. (m³)
Rilevato	0.00	0.00
Scavo	49.23	1778.44
Scotico	0.00	0.00
Terreno vegetale	0.00	0.00

SV01_N-S
Sez. 14
Progr.: 0+260.00
Scala : 1:200
Q.Rif. : 620.00



Materiali – Progr.0+280.00

Materiale	Area (m²)	Vol. (m³)
Rilevato	0.00	0.00
Scavo	5.94	551.71
Scotico	0.00	0.00
Terreno vegetale	0.00	0.00

SV01_N-S
Sez. 15
Progr.: 0+280.00
Scala : 1:200
Q.Rif. : 620.00

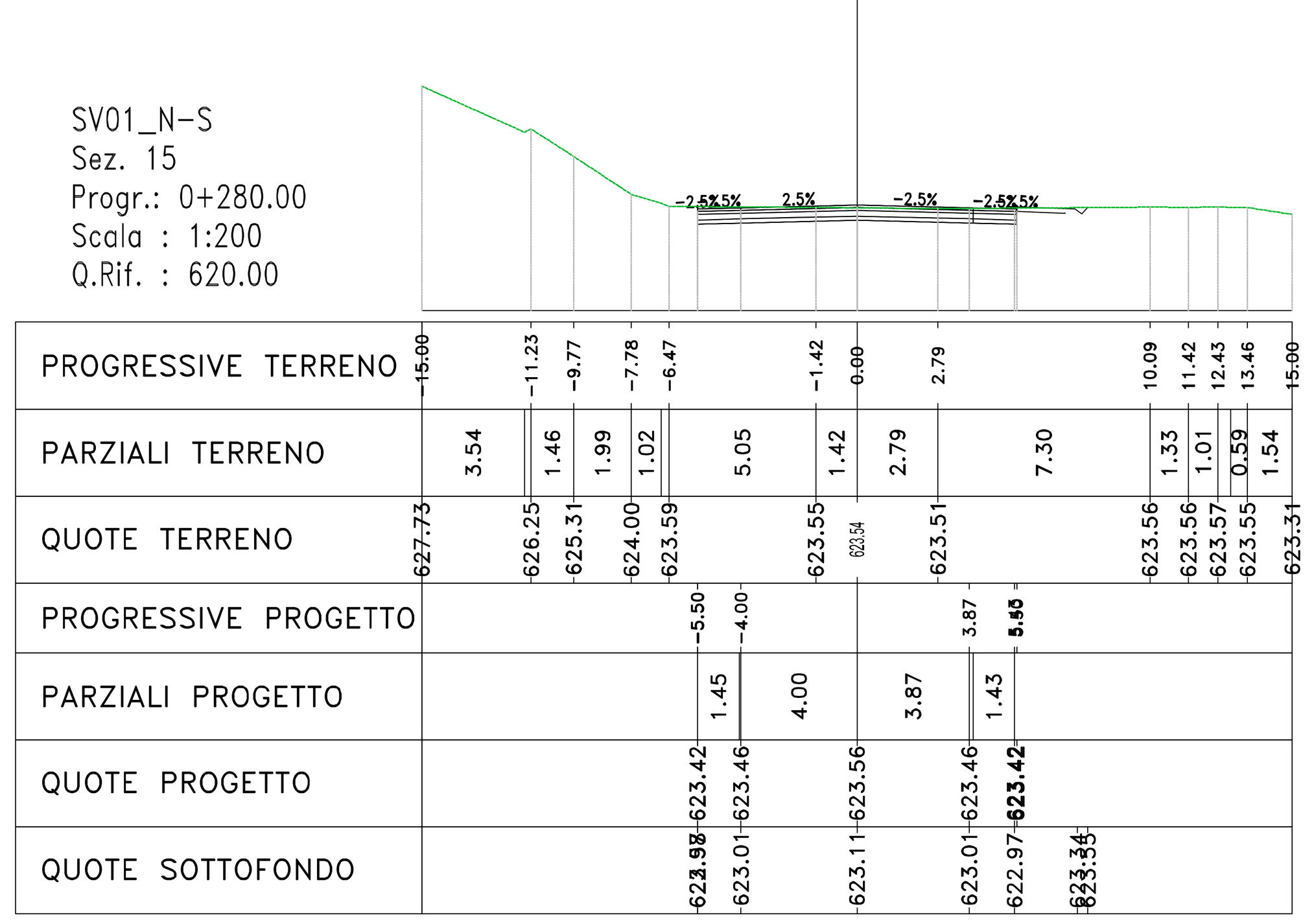

Materiali – Progr.0+300.00

Materiale	Area (m²)	Vol. (m³)
Rilevato	0.00	0.00
Scavo	4.53	104.71
Scotico	0.00	0.00
Terreno vegetale	0.32	3.17

SV01_N-S
Sez. 16
Progr.: 0+300.00
Scala : 1:200
Q.Rif. : 620.00

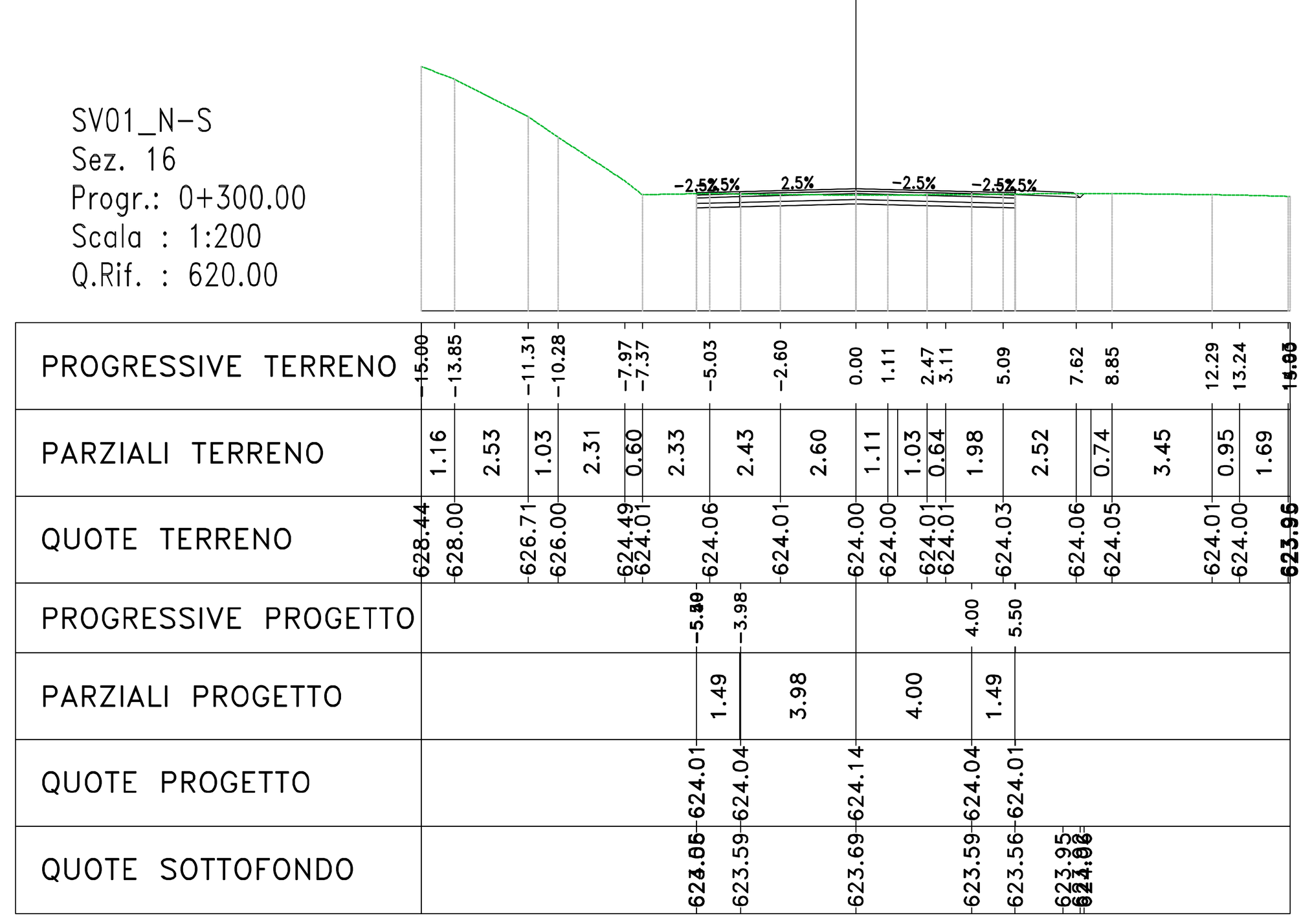

anas GRUPPO FS ITALIANE — Direzione Progettazione e Realizzazione Lavori

S.S. 284 "Occidentale Etnea"

Ammodernamento del Tratto Adrano – Catania

1° lotto Adrano – Paternò

PROGETTO DEFINITIVO — COD. PA712

PROGETTAZIONE: ATI VIA - SERING - VDP - BRENG

PROGETTISTA E RESPONSABILE DELL'INTEGRAZIONE DELLE PRESTAZIONI GRUPPO DI PROGETTAZIONE SPECIALISTICHE:
Dott. Ing. Giovanni Piazza (Ord. Ing. Prov. Roma 27296)

RESPONSABILI D'AREA:
Responsabile Tracciato stradale: Dott. Ing. Massimo Capasso (Ord. Ing. Prov. Roma 26031)
Responsabile Strutture: Dott. Ing. Giovanni Piazza (Ord. Ing. Prov. Roma 27296)
Responsabile Idraulica, Geotecnica e Impianti: Dott. Ing. Sergio Di Maio (Ord. Ing. Prov. Palermo 2872)
Responsabile Ambiente: Dott. Ing. Francesco Ventura (Ord. Ing. Prov. Roma 14660)

GEOLOGO:
Dott. Geol. Enrico Curcuruto (Ord. Geo. Regione Sicilia 966)

COORDINATORE SICUREZZA IN FASE DI PROGETTAZIONE:
Dott. Ing. Sergio Di Maio (Ord. Ing. Prov. Palermo 2872)

RESPONSABILE SIA:
Dott. Ing. Francesco Ventura (Ord. Ing. Prov. Roma 14660)

VISTO: IL RESPONSABILE DEL PROCEDIMENTO:
Dott. Ing. Marilena Coppola

VIA INGEGNERIA — MANDANTI: SERING INGEGNERIA — vdp — BRENG BRIDGE ENGINEERING

PROGETTO STRADALE
SV01–SVINCOLO ADRANO SUD
SEZIONI TRASVERSALI
TAV 01

CODICE PROGETTO			NOME FILE	REVISIONE	SCALA:
PROGETTO	LIV. PROG.	ANNO	PA712_V02PS00TRASZ01-05_A		
DPPA0712	D	20	CODICE ELAB. V02PS00TRASZ01	A	1:200

REV.	DESCRIZIONE	DATA	REDATTO	VERIFICATO	APPROVATO
D		-	-	-	-
C		-	-	-	-
B		-	-	-	-
A	EMISSIONE	NOV 2020	M.TOSI	M.CAPASSO	G.PIAZZA