Materiali – Progr.0+000.00

Materiale	Area (m²)	Vol. (m³)
Rilevato	4.40	31.87
Scavo	0.00	0.03
Scotico	1.80	12.97
Terreno vegetale	0.96	6.98

SV04_NE
Sez. 01
Progr.: 0+000.00
Scala : 1:200
Q.Rif. : 435.00

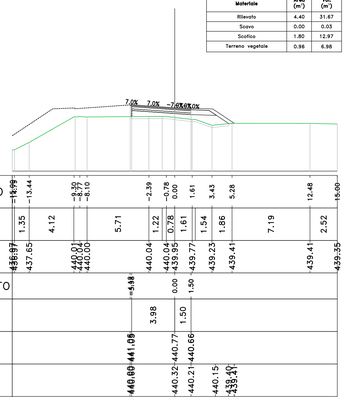

Materiali – Progr.0+080.00

Materiale	Area (m²)	Vol. (m³)
Rilevato	12.11	294.20
Scavo	0.00	0.00
Scotico	1.87	37.79
Terreno vegetale	0.00	0.00

SV04_NE
Sez. 05
Progr.: 0+080.00
Scala : 1:200
Q.Rif. : 435.00

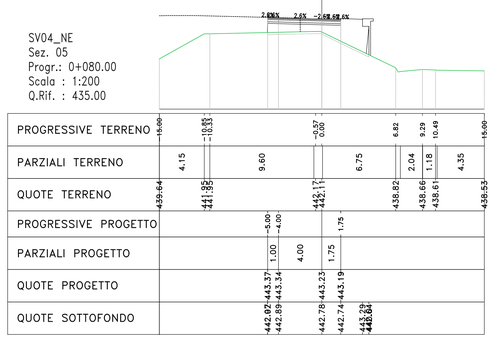

Materiali – Progr.0+010.00

Materiale	Area (m²)	Vol. (m³)
Rilevato	18.37	0.00
Scavo	0.00	0.00
Scotico	2.33	0.00
Terreno vegetale	1.44	0.00

SV04_NU
Sez. 01
Progr.: 0+010.00
Scala : 1:200
Q.Rif. : 430.00

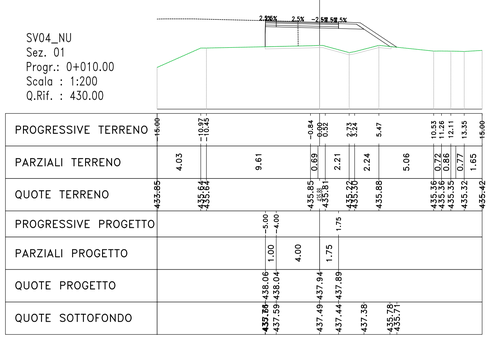

Materiali – Progr.0+080.00

Materiale	Area (m²)	Vol. (m³)
Rilevato	17.87	435.46
Scavo	0.00	0.01
Scotico	3.30	63.45
Terreno vegetale	2.48	43.30

SV04_NU
Sez. 05
Progr.: 0+080.00
Scala : 1:200
Q.Rif. : 435.00



Materiali – Progr.0+020.00

Materiale	Area (m²)	Vol. (m³)
Rilevato	10.14	149.19
Scavo	0.00	0.04
Scotico	2.42	42.45
Terreno vegetale	0.98	17.01

SV04_NE
Sez. 02
Progr.: 0+020.00
Scala : 1:200
Q.Rif. : 435.00

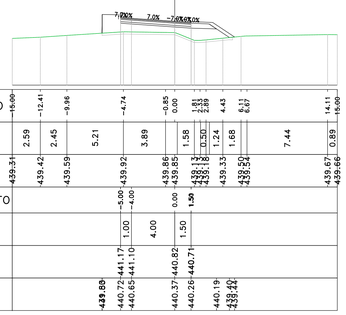

Materiali – Progr.0+081.68

Materiale	Area (m²)	Vol. (m³)
Rilevato	12.05	20.28
Scavo	0.00	0.00
Scotico	1.87	3.14
Terreno vegetale	0.00	0.00

SV04_NE
Sez. 06
Progr.: 0+081.68
Scala : 1:200
Q.Rif. : 435.00

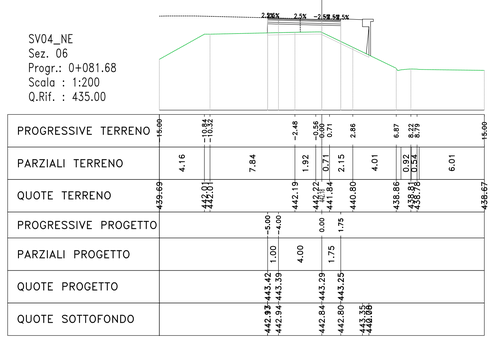

Materiali – Progr.0+020.00

Materiale	Area (m²)	Vol. (m³)
Rilevato	18.87	186.99
Scavo	0.00	0.00
Scotico	2.61	24.61
Terreno vegetale	1.80	15.99

SV04_NU
Sez. 02
Progr.: 0+020.00
Scala : 1:200
Q.Rif. : 430.00

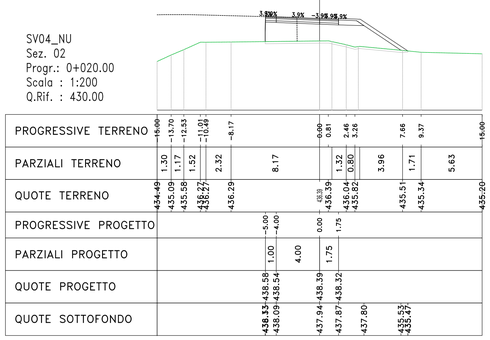

Materiali – Progr.0+100.00

Materiale	Area (m²)	Vol. (m³)
Rilevato	9.17	257.24
Scavo	0.00	0.01
Scotico	2.61	57.00
Terreno vegetale	2.30	42.98

SV04_NU
Sez. 06
Progr.: 0+100.00
Scala : 1:200
Q.Rif. : 435.00



Materiali – Progr.0+040.00

Materiale	Area (m²)	Vol. (m³)
Rilevato	14.38	251.57
Scavo	0.00	0.02
Scotico	2.61	50.98
Terreno vegetale	1.47	21.25

SV04_NE
Sez. 03
Progr.: 0+040.00
Scala : 1:200
Q.Rif. : 435.00

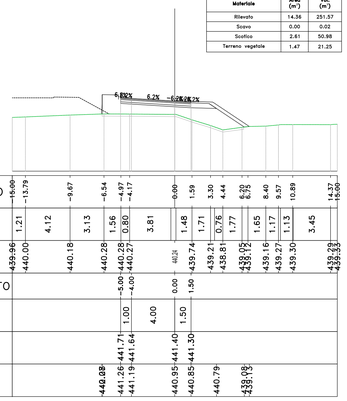

Materiali – Progr.0+040.00

Materiale	Area (m²)	Vol. (m³)
Rilevato	21.19	396.36
Scavo	0.00	0.01
Scotico	2.70	52.14
Terreno vegetale	1.90	34.86

SV04_NU
Sez. 03
Progr.: 0+040.00
Scala : 1:200
Q.Rif. : 430.00

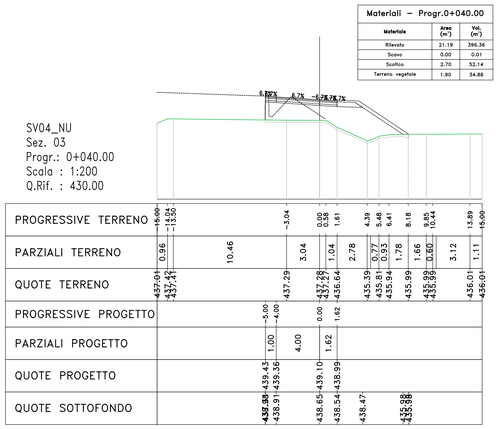

Materiali – Progr.0+114.68

Materiale	Area (m²)	Vol. (m³)
Rilevato	3.34	91.83
Scavo	0.15	1.13
Scotico	2.37	36.57
Terreno vegetale	1.57	28.46

SV04_NU
Sez. 07
Progr.: 0+114.68
Scala : 1:200
Q.Rif. : 435.00

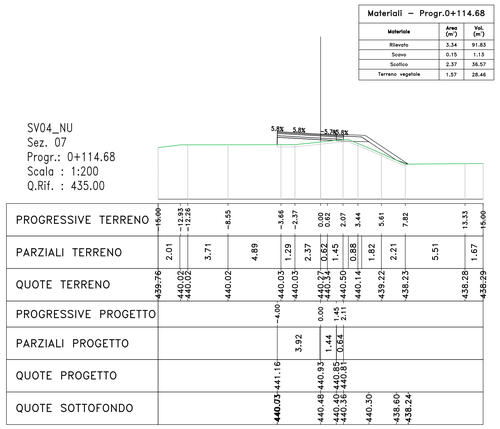

Materiali – Progr.0+060.00

Materiale	Area (m²)	Vol. (m³)
Rilevato	17.52	316.84
Scavo	0.00	0.02
Scotico	1.90	45.31
Terreno vegetale	0.00	13.36

SV04_NE
Sez. 04
Progr.: 0+060.00
Scala : 1:200
Q.Rif. : 435.00

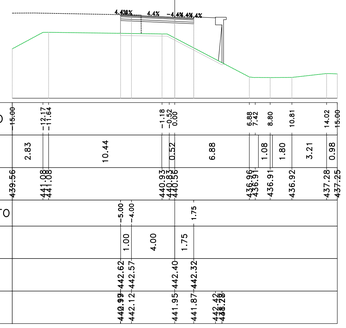

Materiali – Progr.0+060.00

Materiale	Area (m²)	Vol. (m³)
Rilevato	27.10	471.59
Scavo	0.00	0.00
Scotico	3.22	57.54
Terreno vegetale	2.35	38.29

SV04_NU
Sez. 04
Progr.: 0+060.00
Scala : 1:200
Q.Rif. : 435.00

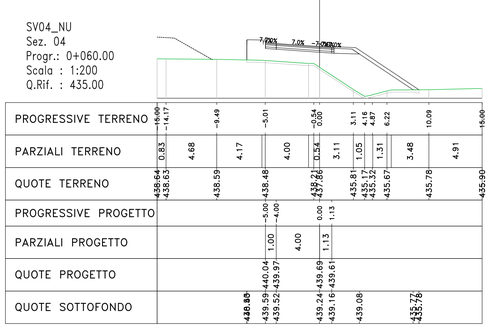

anas
GRUPPO FS ITALIANE

Direzione Progettazione e Realizzazione Lavori

S.S. 284 "Occidentale Etnea"

Ammodernamento del Tratto Adrano – Catania

1° lotto Adrano – Paternò

PROGETTO DEFINITIVO — COD. PA712

PROGETTAZIONE: A11 VIA - SERING - VDP - BRENG

PROGETTISTA E RESPONSABILE DELL'INTEGRAZIONE DELLE PRESTAZIONI SPECIALISTICHE:
Dott. Ing. Giovanni Piazza (Ord. Ing. Prov. Roma 27296)

RESPONSABILI D'AREA:
Responsabile Tracciato stradale: Dott. Ing. Massimo Capasso (Ord. Ing. Prov. Roma 28031)
Responsabile Strutture: Dott. Ing. Giovanni Piazza (Ord. Ing. Prov. Roma 27296)
Responsabile Idraulica, Geotecnica e Impianti: Dott. Ing. Sergio Di Maio (Ord. Ing. Prov. Palermo 2872)
Responsabile Ambiente: Dott. Ing. Francesco Ventura (Ord. Ing. Prov. Roma 14660)

ORDINE DEGLI INGEGNERI PROV. ROMA Ing. GIOVANNI PIAZZA N. A27296

MANDANTI:

GEOLOGO:
Dott. Geol. Enrico Cunsolo (Ord. Geo. Regione Sicilia 946)

COORDINATORE SICUREZZA IN FASE DI PROGETTAZIONE:
Dott. Ing. Sergio Di Maio (Ord. Ing. Prov. Palermo 2872)

RESPONSABILE SIA:
Dott. Ing. Francesco Ventura (Ord. Ing. Prov. Roma 14660)

VISTO: IL RESPONSABILE DEL PROCEDIMENTO:
Dott. Ing. Marilena Cappello

PROGETTO STRADALE

SV04–SVINCOLO S.MARIA DI LICODIA SUD

Sezioni trasversali

TAV 01

CODICE PROGETTO (PROGETTO / LIV. PROG. / ANNO)	NOME FILE	REVISIONE	SCALA:
DPPA0712 D 20	PA712_V05PS00TRASZ01–05_A CODICE ELAB. V05PS00TRASZ01	A	1:200

REV.	DESCRIZIONE	DATA	REDATTO	VERIFICATO	APPROVATO
D					
C					
B					
A	EMISSIONE	NOV. 2020	M.TOSI	M.CAPASSO	G.PIAZZA