SV05_NE
Sez. 2
Progr.: 0+013.11
Scala : 1:200
Q.Rif. : 360.00

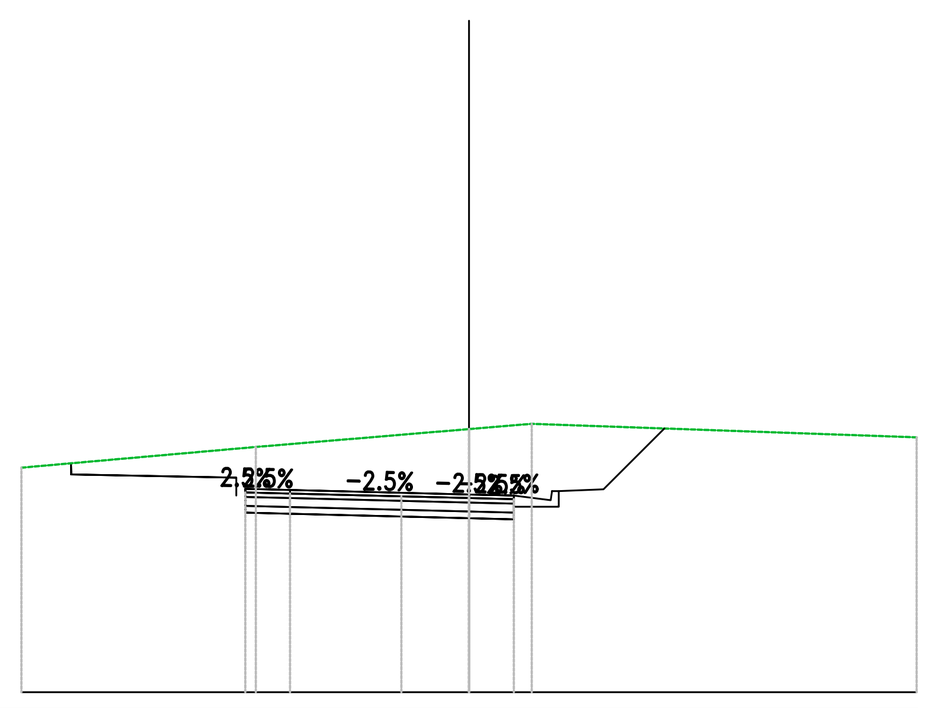

Materiali – Progr.0+013.11	Area (m²)	Vol. (m³)
Rilevato	0.00	0.00
Scavo	16.75	0.00
Scotico	0.00	0.00
Terreno vegetale	0.00	0.00

PROGRESSIVE TERRENO	-10.00 -4.76 0.00 1.40 10.00
PARZIALI TERRENO	5.24 4.76 1.40 8.60
QUOTE TERRENO	365.02 365.48 365.88 366.00 365.69
PROGRESSIVE PROGETTO	-5.00 -4.38 -4.00 -1.51 0.62 1.00
PARZIALI PROGETTO	0.62 0.38 2.49 1.51 0.62 0.38
QUOTE PROGETTO	364.46 364.45 364.44 364.38 364.34 364.32 364.31
QUOTE SOTTOFONDO	365.37 364.84 364.01 363.99 363.93 363.89 363.87 363.86 364.14 364.52 365.37 365.90

SV05_NE
Sez. 3
Progr.: 0+040.00
Scala : 1:200
Q.Rif. : 360.00

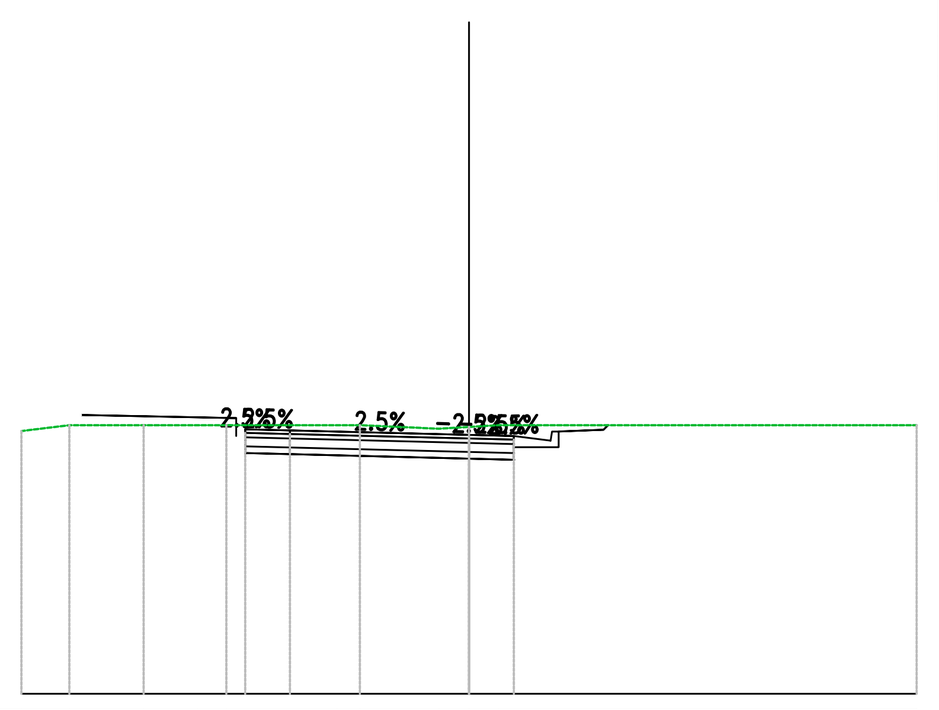

Materiali – Progr.0+040.00	Area (m²)	Vol. (m³)
Rilevato	0.67	9.07
Scavo	4.73	289.27
Scotico	0.00	0.00
Terreno vegetale	0.00	0.01

PROGRESSIVE TERRENO	-10.00 -8.93 -7.27 -6.06 -5.42 -2.95 -2.44 -0.67 0.00 0.66 10.00
PARZIALI TERRENO	1.07 1.66 1.21 0.64 2.47 1.77 0.67 0.66 9.34
QUOTE TERRENO	365.87 366.00 366.00 366.00 366.00 366.00 366.00 365.92 365.96 366.00 366.00
PROGRESSIVE PROGETTO	-5.00 -4.00 0.00 1.00
PARZIALI PROGETTO	1.00 4.00 1.00
QUOTE PROGETTO	365.83 365.80 365.70 365.68
QUOTE SOTTOFONDO	366.23 365.38 365.35 365.25 365.23 365.51 366.00

SV05_NE
Sez. 4
Progr.: 0+060.00
Scala : 1:200
Q.Rif. : 360.00

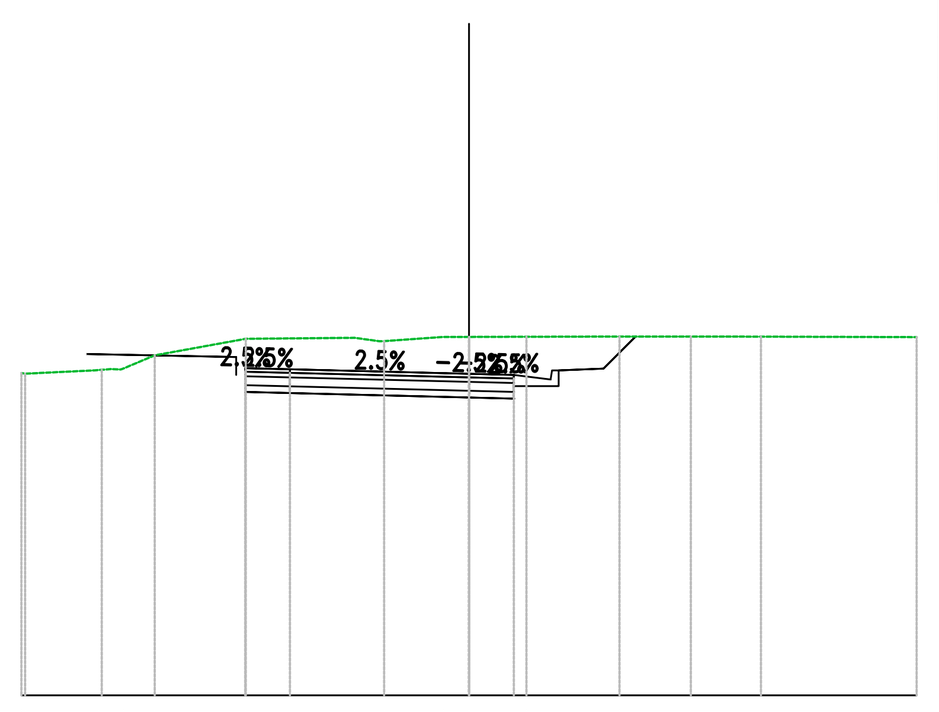

Materiali – Progr.0+060.00	Area (m²)	Vol. (m³)
Rilevato	0.39	10.74
Scavo	10.23	149.90
Scotico	0.00	0.00
Terreno vegetale	0.00	0.02

PROGRESSIVE TERRENO	-10.00 -8.29 -7.72 -7.02 -4.99 -2.55 -1.90 -0.57 0.00 1.28 3.36 4.96 6.52 10.00
PARZIALI TERRENO	1.44 0.70 2.03 2.43 0.55 1.33 0.57 1.02 1.71 1.59 1.18 3.48
QUOTE TERRENO	367.28 367.26 367.30 367.59 367.96 367.99 367.91 368.01 368.01 368.01 368.01 368.01 368.01 368.00
PROGRESSIVE PROGETTO	-5.00 -4.00 1.00
PARZIALI PROGETTO	1.00 4.00 1.00
QUOTE PROGETTO	367.23 367.20 367.10 367.08
QUOTE SOTTOFONDO	367.62 366.78 366.75 366.65 366.63 366.91 367.30 368.01

SV05_NE
Sez. 5
Progr.: 0+080.00
Scala : 1:200
Q.Rif. : 360.00

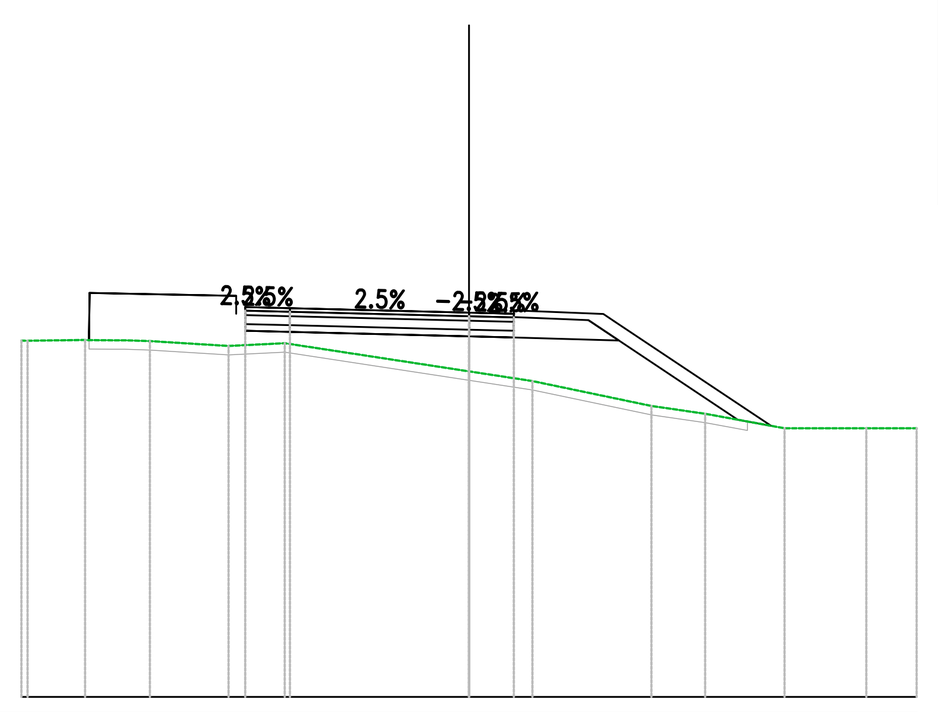

Materiali – Progr.0+080.00	Area (m²)	Vol. (m³)
Rilevato	11.24	116.55
Scavo	0.00	102.48
Scotico	2.94	29.46
Terreno vegetale	1.55	15.44

PROGRESSIVE TERRENO	-10.00 -8.58 -7.68 -7.13 -5.37 -4.12 0.00 1.41 4.07 5.28 7.05 8.88 10.00
PARZIALI TERRENO	1.21 0.61 0.56 1.76 1.26 4.12 1.41 2.66 1.20 1.77 1.83 1.12
QUOTE TERRENO	367.96 367.97 367.96 367.95 367.84 367.90 367.27 367.05 366.50 366.32 366.00 366.00 366.00
PROGRESSIVE PROGETTO	-5.00 -4.00 1.00
PARZIALI PROGETTO	1.00 4.00 1.00
QUOTE PROGETTO	368.63 368.60 368.50 368.48
QUOTE SOTTOFONDO	367.97 368.18 368.15 368.05 368.03 367.96 366.19 366.05

SV05_NE
Sez. 6
Progr.: 0+100.00
Scala : 1:200
Q.Rif. : 360.00

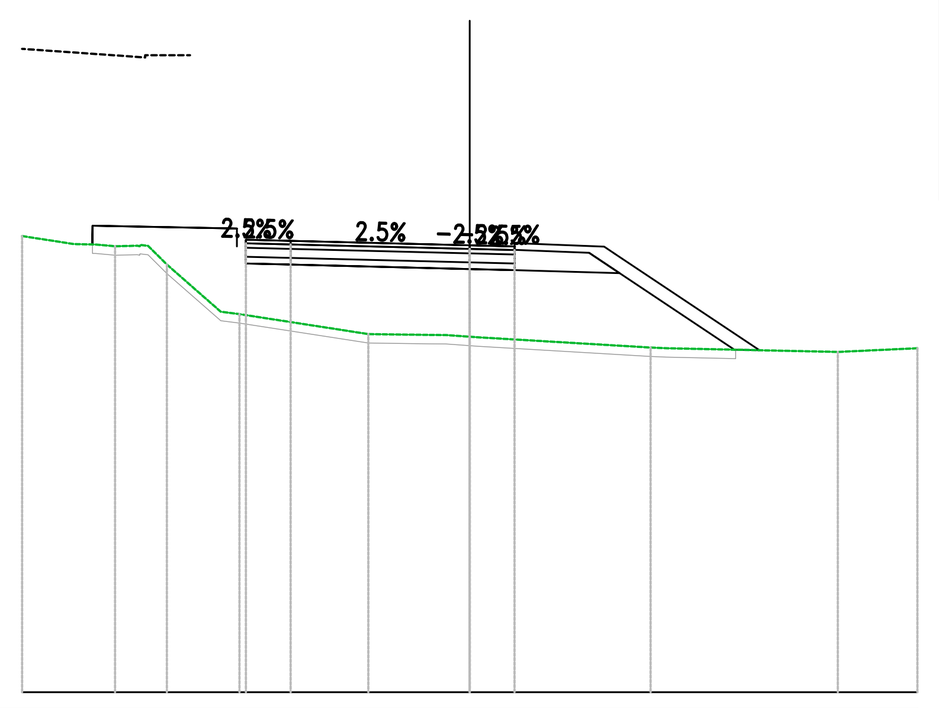

Materiali – Progr.0+100.00	Area (m²)	Vol. (m³)
Rilevato	17.81	290.92
Scavo	0.00	0.00
Scotico	2.87	58.24
Terreno vegetale	1.49	30.21

PROGRESSIVE TERRENO	-10.00 -8.77 -7.92 -7.37 -6.76 -5.15 -2.27 -0.53 0.00 4.04 8.22 10.00
PARZIALI TERRENO	1.16 0.42 1.20 2.88 1.35 0.53 3.88 3.83 1.78
QUOTE TERRENO	370.19 370.01 369.96 369.99 369.55 368.45 368.00 367.98 367.94 367.70 367.60 367.68
PROGRESSIVE PROGETTO	-5.00 -4.00 1.00
PARZIALI PROGETTO	1.00 4.00 1.00
QUOTE PROGETTO	370.03 370.00 369.90 369.88
QUOTE SOTTOFONDO	370.00 369.58 369.55 369.45 369.43 369.36 367.65 367.64

SV05_NE
Sez. 7
Progr.: 0+120.00
Scala : 1:200
Q.Rif. : 370.00

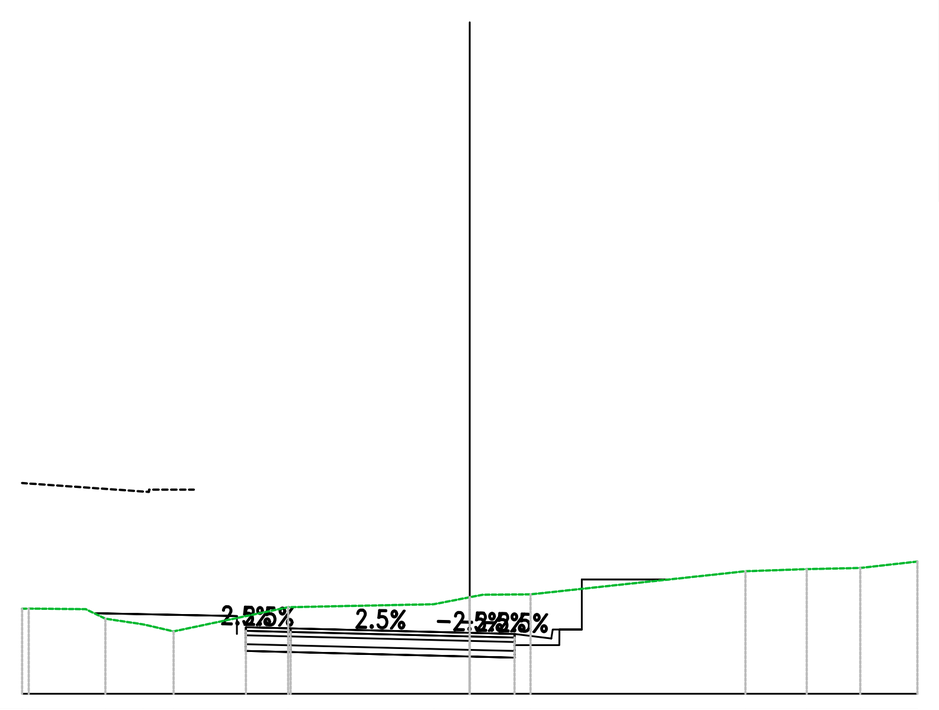

Materiali – Progr.0+120.00	Area (m²)	Vol. (m³)
Rilevato	0.86	187.03
Scavo	8.39	84.03
Scotico	0.00	28.79
Terreno vegetale	0.00	14.78

PROGRESSIVE TERRENO	-10.00 -8.14 -7.30 -6.62 -4.06 -0.80 0.00 1.36 6.16 7.53 8.72 10.00
PARZIALI TERRENO	1.27 0.84 0.68 2.56 3.25 0.80 1.07 4.80 1.37 1.20 1.28
QUOTE TERRENO	371.90 371.68 371.55 371.39 371.93 372.00 372.16 372.22 372.74 372.78 372.81 372.95
PROGRESSIVE PROGETTO	-5.00 -4.00 0.00 1.00
PARZIALI PROGETTO	1.00 4.00 1.00
QUOTE PROGETTO	371.41 371.38 371.28 371.26
QUOTE SOTTOFONDO	371.80 370.96 370.93 370.83 370.81 371.09 371.44 372.55 372.55

SV05_NE
Sez. 8
Progr.: 0+140.00
Scala : 1:200
Q.Rif. : 370.00

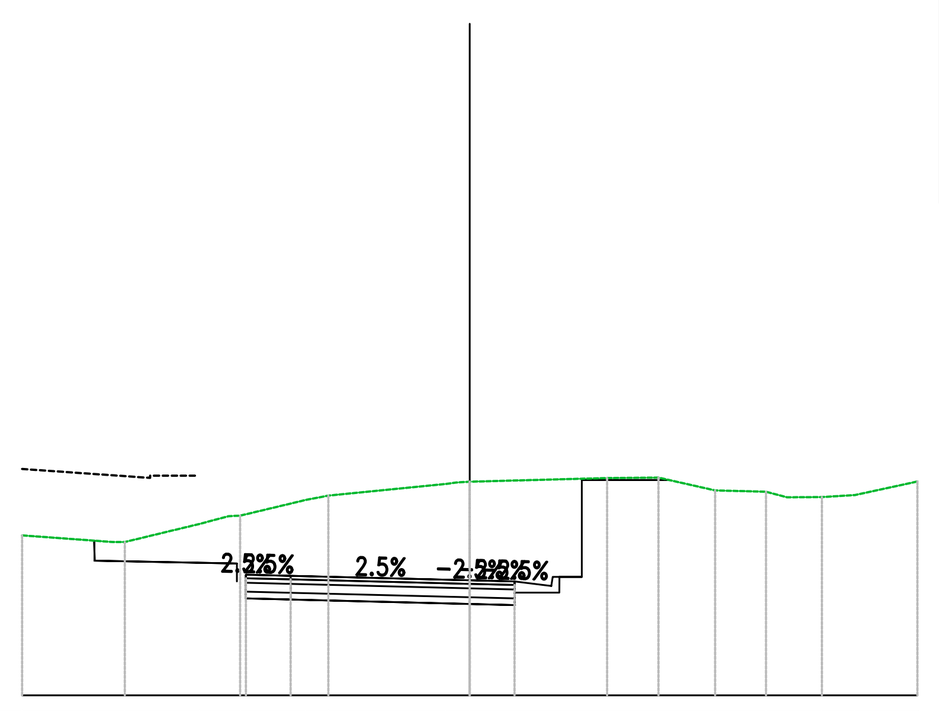

Materiali – Progr.0+140.00	Area (m²)	Vol. (m³)
Rilevato	0.00	8.68
Scavo	20.87	293.20
Scotico	0.00	0.00
Terreno vegetale	0.00	0.00

PROGRESSIVE TERRENO	-10.00 -7.70 -6.04 -5.13 -3.67 -3.16 -0.53 0.00 3.07 4.22 5.48 6.62 7.87 8.60 10.00
PARZIALI TERRENO	2.03 1.67 0.64 1.46 0.51 2.63 3.06 1.15 1.27 1.14 0.78 0.73 1.40
QUOTE TERRENO	373.57 373.43 373.83 374.01 374.36 374.46 374.72 374.71 374.85 374.86 374.58 374.55 374.43 374.47 374.78
PROGRESSIVE PROGETTO	-5.00 -4.00 1.00
PARZIALI PROGETTO	1.00 4.00 1.00
QUOTE PROGETTO	372.62 372.59 372.49 372.47
QUOTE SOTTOFONDO	373.05 372.17 372.14 372.04 372.02 372.30 372.65 374.81 374.81

SV05_NE
Sez. 9
Progr.: 0+160.00
Scala : 1:200
Q.Rif. : 370.00

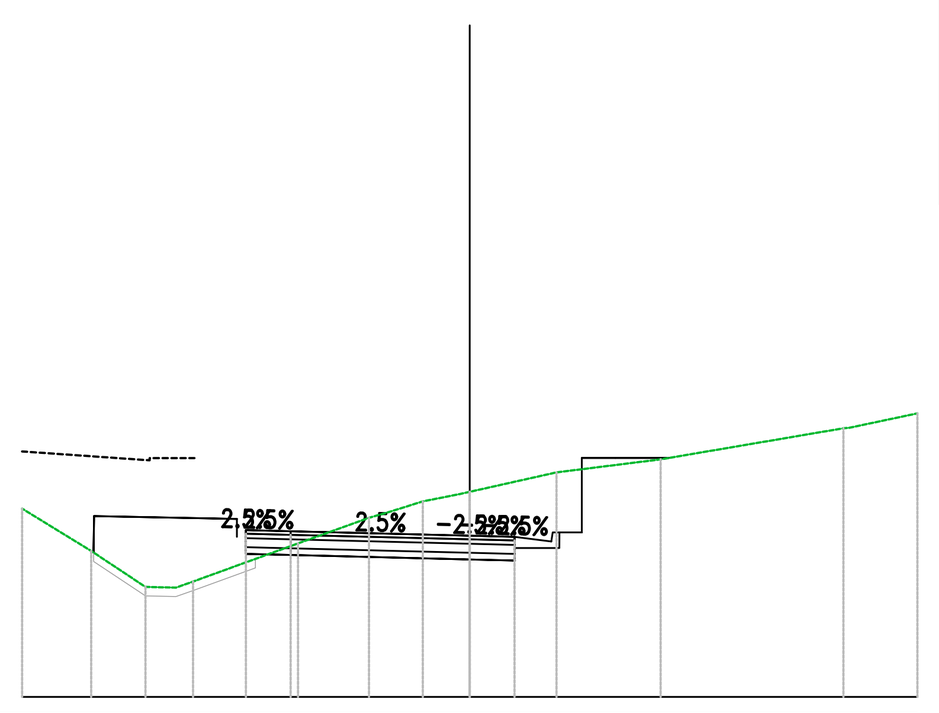

Materiali – Progr.0+160.00	Area (m²)	Vol. (m³)
Rilevato	4.63	46.70
Scavo	7.65	285.70
Scotico	0.72	7.29
Terreno vegetale	0.00	0.00

PROGRESSIVE TERRENO	-10.00 -8.46 -7.24 -6.18 -4.79 -3.84 -1.86 -1.05 0.00 1.94 4.26 8.35 10.00
PARZIALI TERRENO	1.54 1.21 0.63 1.39 0.95 1.59 0.81 0.82 1.94 2.33 4.08 1.52
QUOTE TERRENO	374.21 373.26 372.46 372.58 373.08 373.43 374.11 374.37 374.58 375.01 375.31 376.00 376.33
PROGRESSIVE PROGETTO	-5.00 -4.00 0.00 1.00
PARZIALI PROGETTO	1.00 4.00 1.00
QUOTE PROGETTO	373.64 373.62 373.52 373.49
QUOTE SOTTOFONDO	374.02 373.19 373.17 373.07 373.04 373.32 373.67 375.34 375.34

SV05_NE
Sez. 10
Progr.: 0+180.00
Scala : 1:200
Q.Rif. : 370.00

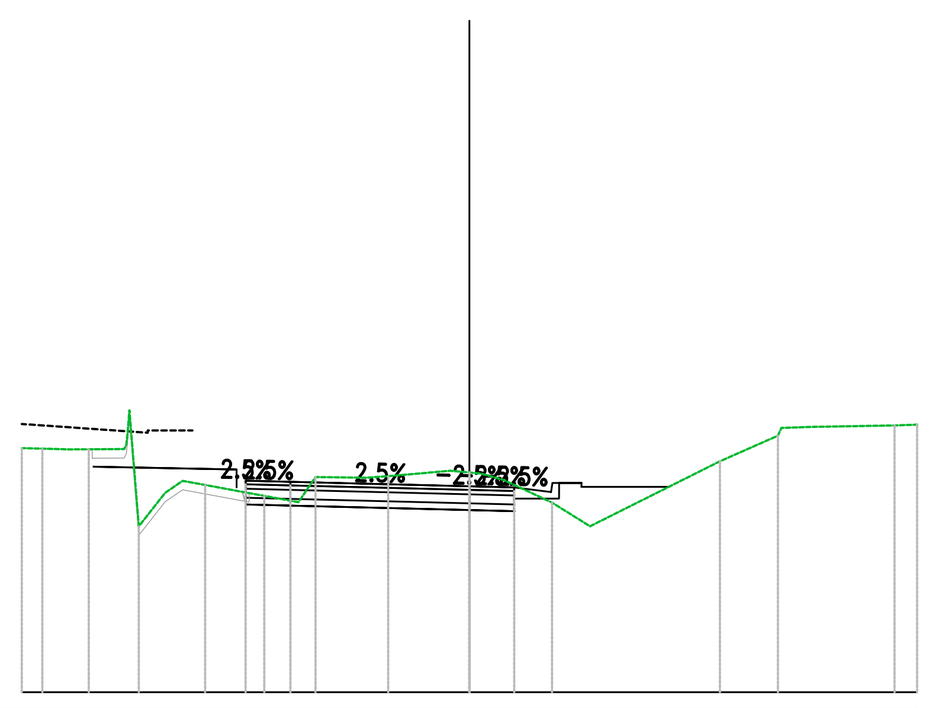

Materiali – Progr.0+180.00	Area (m²)	Vol. (m³)
Rilevato	2.57	72.47
Scavo	4.18	118.43
Scotico	0.70	14.36
Terreno vegetale	0.00	0.00

PROGRESSIVE TERRENO	-10.00 -9.54 -8.50 -7.39 -6.80 -5.99 -5.48 -4.58 -3.44 -1.81 0.00 0.77 1.85 2.69 5.59 6.89 7.62 9.50 10.00
PARZIALI TERRENO	0.61 0.79 0.24 0.59 0.56 0.76 0.38 1.14 1.38 0.52 1.07 0.85 2.90 1.30 0.66 1.87 0.50
QUOTE TERRENO	375.45 375.44 375.43 373.71 374.46 374.65 374.55 374.39 374.81 374.83 374.91 374.74 374.24 373.71 375.16 375.73 375.93 375.96 375.98
PROGRESSIVE PROGETTO	-5.00 -4.00 0.00 1.00
PARZIALI PROGETTO	1.00 4.00 1.00
QUOTE PROGETTO	374.64 374.62 374.52 374.49
QUOTE SOTTOFONDO	375.04 374.19 374.17 374.07 374.04 374.32 374.67 374.59

SV05_NE
Sez. 11
Progr.: 0+200.00
Scala : 1:200
Q.Rif. : 370.00

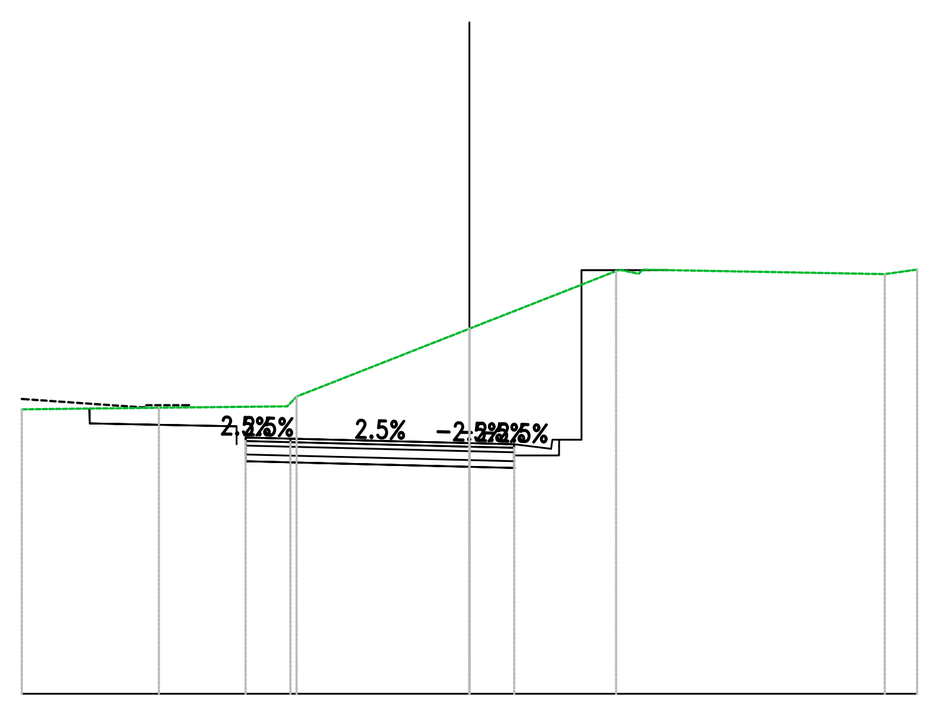

Materiali – Progr.0+200.00	Area (m²)	Vol. (m³)
Rilevato	0.15	27.30
Scavo	20.07	242.84
Scotico	0.00	7.07
Terreno vegetale	0.00	0.00

PROGRESSIVE TERRENO	-10.00 -6.94 -3.86 0.00 3.27 3.78 9.28 10.00
PARZIALI TERRENO	3.06 2.87 3.86 3.27 5.40 0.72
QUOTE TERRENO	376.35 376.39 376.64 378.16 379.44 379.39 379.37 379.48
PROGRESSIVE PROGETTO	-5.00 -4.00 0.00 1.00
PARZIALI PROGETTO	1.00 4.00 1.00
QUOTE PROGETTO	375.64 375.62 375.52 375.49
QUOTE SOTTOFONDO	376.07 375.19 375.17 375.07 375.04 375.32 375.67 379.46 379.46

SV05_NE
Sez. 12
Progr.: 0+220.00
Scala : 1:200
Q.Rif. : 370.00

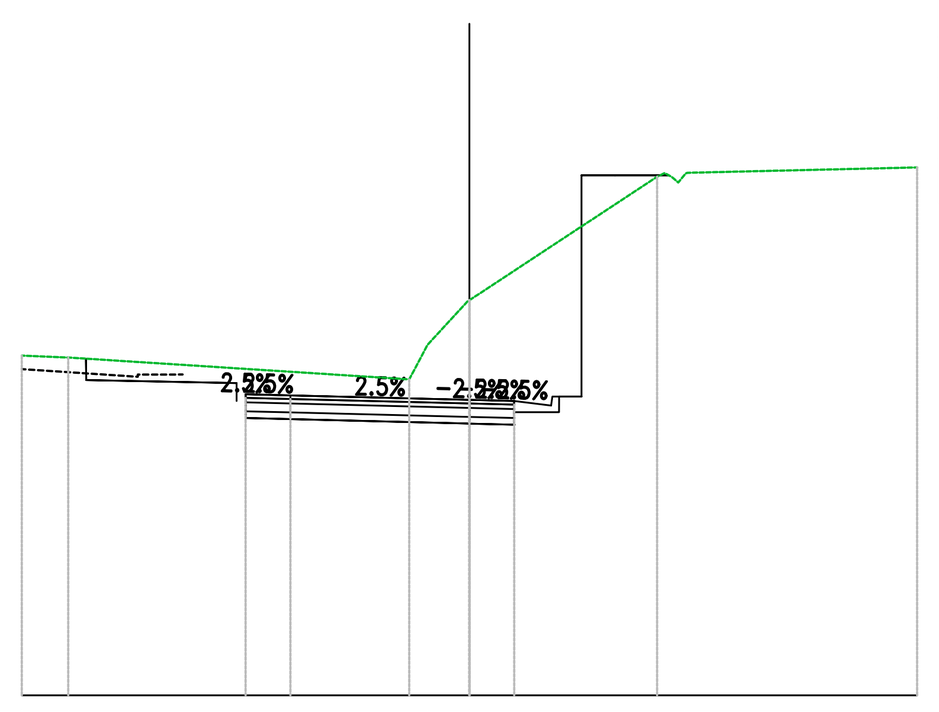

Materiali – Progr.0+220.00	Area (m²)	Vol. (m³)
Rilevato	0.99	11.42
Scavo	16.33	364.47
Scotico	0.00	0.00
Terreno vegetale	0.00	0.00

PROGRESSIVE TERRENO	-10.00 -8.96 -0.93 0.00 4.19 4.81 10.00
PARZIALI TERRENO	1.04 7.62 0.41 0.89 4.19 5.13
QUOTE TERRENO	377.59 377.55 377.83 378.83 381.58 381.63 381.79
PROGRESSIVE PROGETTO	-5.00 -4.00 0.00 1.00
PARZIALI PROGETTO	1.00 4.00 1.00
QUOTE PROGETTO	376.64 376.62 376.52 376.49
QUOTE SOTTOFONDO	377.62 376.19 376.17 376.07 376.04 376.32 376.67 381.62 381.62

SV05_NE
Sez. 13
Progr.: 0+240.00
Scala : 1:200
Q.Rif. : 370.00

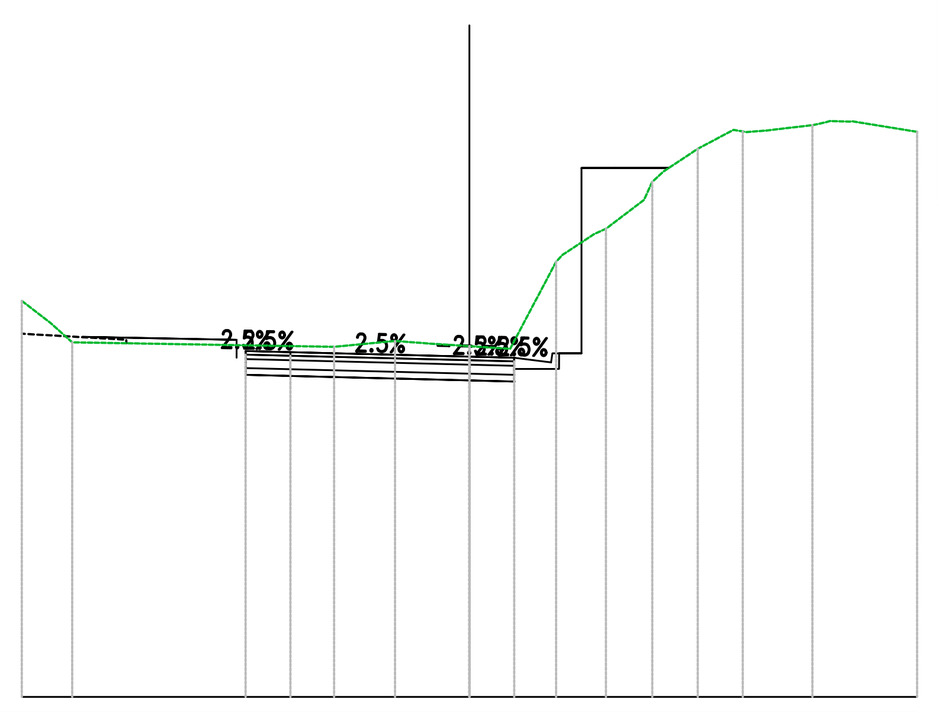

Materiali – Progr.0+240.00	Area (m²)	Vol. (m³)
Rilevato	2.27	32.57
Scavo	7.22	235.73
Scotico	0.00	0.00
Terreno vegetale	0.00	0.00

PROGRESSIVE TERRENO	-10.00 -8.87 -3.02 -1.66 -0.88 0.00 0.91 1.94 2.78 3.90 5.10 5.90 6.43 7.01 7.66 8.50 10.00
PARZIALI TERRENO	0.64 0.49 5.85 1.36 0.78 0.88 0.91 1.03 0.70 0.85 0.76 0.80 0.65 1.46
QUOTE TERRENO	378.85 377.92 377.82 377.95 377.89 377.83 377.77 379.72 380.33 381.10 382.24 382.67 382.64 382.70 382.77 382.85 382.62
PROGRESSIVE PROGETTO	-5.00 -4.00 1.00
PARZIALI PROGETTO	1.00 4.00 1.00
QUOTE PROGETTO	377.64 377.62 377.52 377.49
QUOTE SOTTOFONDO	378.04 377.19 377.17 377.07 377.04 377.32 377.67 381.81 381.81

SV05_NE
Sez. 14
Progr.: 0+260.00
Scala : 1:200
Q.Rif. : 370.00

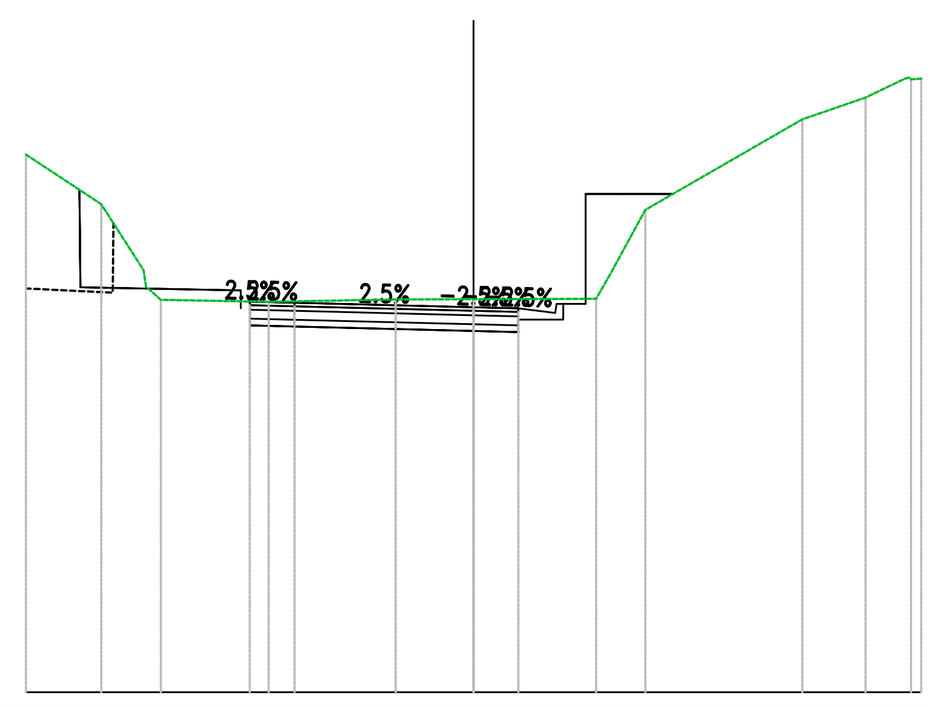

Materiali – Progr.0+260.00	Area (m²)	Vol. (m³)
Rilevato	2.63	48.92
Scavo	6.44	136.94
Scotico	0.00	0.00
Terreno vegetale	0.00	0.00

PROGRESSIVE TERRENO	-10.00 -8.32 -6.99 -4.58 -1.74 0.00 2.74 3.84 7.34 8.76 9.63 10.00
PARZIALI TERRENO	1.68 0.95 2.41 2.84 1.74 2.74 0.33 0.77 3.51 1.41 0.88
QUOTE TERRENO	382.01 380.90 378.76 378.72 378.77 378.78 378.79 380.77 382.80 383.28 383.70 383.71
PROGRESSIVE PROGETTO	-5.00 -4.00 0.00 1.00
PARZIALI PROGETTO	1.00 4.00 1.00
QUOTE PROGETTO	378.64 378.62 378.52 378.49
QUOTE SOTTOFONDO	379.02 378.19 378.17 378.07 378.04 378.32 378.67 381.13 381.13

SV05_NE
Sez. 15
Progr.: 0+280.00
Scala : 1:200
Q.Rif. : 370.00

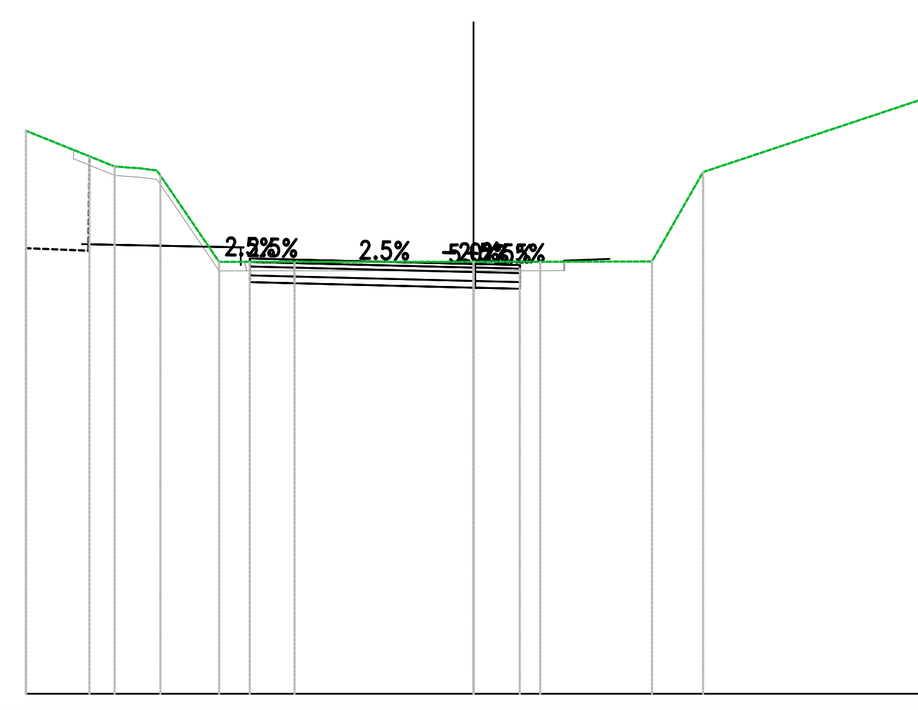

Materiali – Progr.0+280.00	Area (m²)	Vol. (m³)
Rilevato	0.25	28.77
Scavo	7.89	144.08
Scotico	2.19	22.01
Terreno vegetale	0.00	0.00

PROGRESSIVE TERRENO	-10.00 -7.70 -7.00 -5.68 0.00 1.49 3.98 5.13 10.03
PARZIALI TERRENO	1.98 1.31 5.68 1.46 2.50 0.43 0.72 4.91
QUOTE TERRENO	382.58 381.75 381.57 379.65 379.65 379.65 379.66 381.65 383.28
PROGRESSIVE PROGETTO	-5.00 -4.00 0.00 1.03
PARZIALI PROGETTO	0.99 4.00 0.98
QUOTE PROGETTO	379.65 379.62 379.52 379.50
QUOTE SOTTOFONDO	380.05 379.20 379.17 379.07 379.05 379.33 379.71

SV05_NE
Sez. 16
Progr.: 0+300.00
Scala : 1:200
Q.Rif. : 380.00

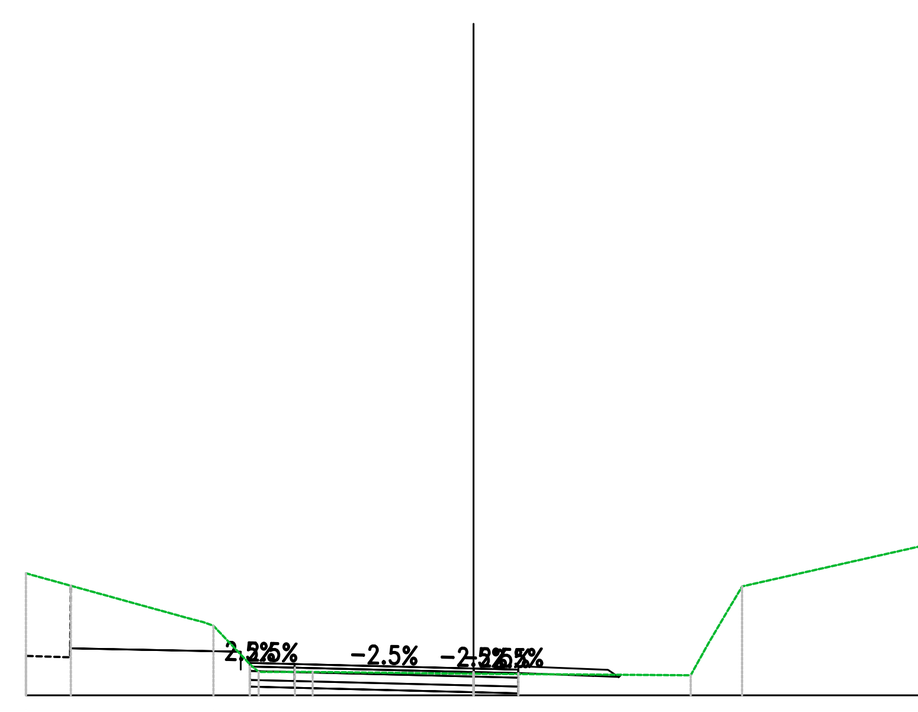

Materiali – Progr.0+300.00	Area (m²)	Vol. (m³)
Rilevato	0.01	2.63
Scavo	5.74	136.25
Scotico	0.00	21.92
Terreno vegetale	0.32	3.17

PROGRESSIVE TERRENO	-10.00 -6.40 -5.81 -4.80 -3.59 0.00 4.85 6.00 10.00
PARZIALI TERRENO	3.60 0.82 1.21 3.28 4.85 0.41 0.74 4.00
QUOTE TERRENO	382.73 381.73 381.55 380.52 380.52 380.48 380.45 382.43 383.33
PROGRESSIVE PROGETTO	-5.00 -3.99 1.00
PARZIALI PROGETTO	1.00 3.99 1.00
QUOTE PROGETTO	380.64 380.62 380.52 380.49
QUOTE SOTTOFONDO	381.05 380.19 380.17 380.07 380.04 380.43 380.48

SV05_NE
Sez. 17
Progr.: 0+320.00
Scala : 1:200
Q.Rif. : 380.00

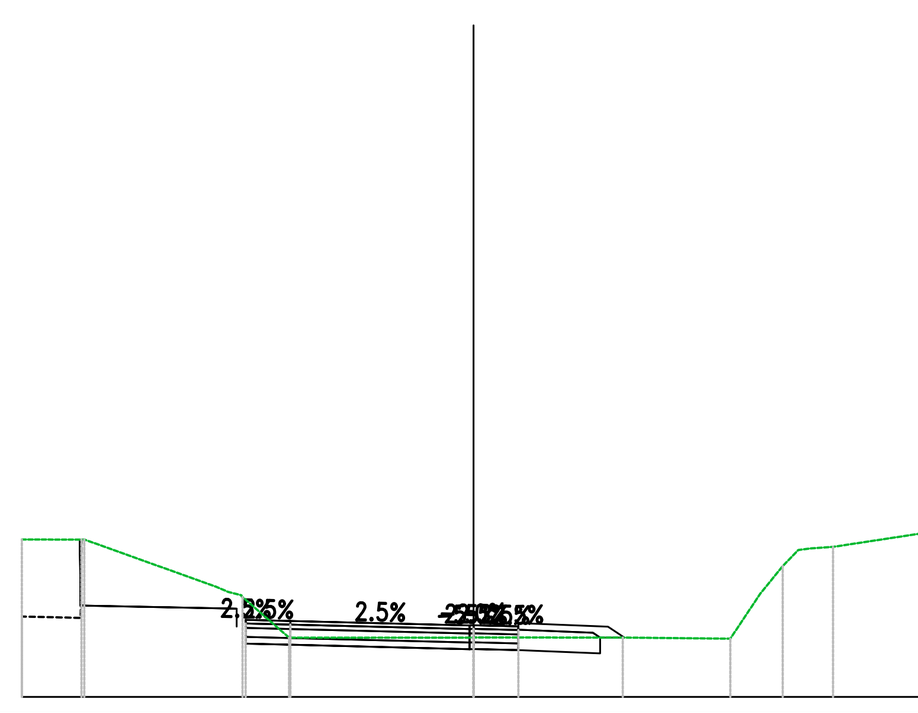

Materiali – Progr.0+320.00	Area (m²)	Vol. (m³)
Rilevato	0.00	0.12
Scavo	5.59	112.60
Scotico	0.00	0.00
Terreno vegetale	0.37	6.89

PROGRESSIVE TERRENO	-10.09 -8.70 -5.76 -5.16 -4.12 0.00 3.33 5.73 6.40 6.91 7.55 10.00
PARZIALI TERRENO	1.30 2.94 1.04 4.03 3.33 2.40 0.67 0.50 1.97
QUOTE TERRENO	383.52 383.52 382.46 382.23 381.32 381.33 381.33 381.30 382.30 382.92 383.32 383.65
PROGRESSIVE PROGETTO	-5.09 -5.00 -4.09 -0.28 0.00 1.00
PARZIALI PROGETTO	0.95 3.81 1.00
QUOTE PROGETTO	381.64 381.61 381.52 381.49
QUOTE SOTTOFONDO	383.51 382.94 381.19 381.16 381.07 381.04 380.97 381.32

anas
GRUPPO FS ITALIANE
Direzione Progettazione e Realizzazione Lavori

S.S. 284 "Occidentale Etnea"

Ammodernamento del Tratto Adrano – Catania

1° lotto Adrano – Paternò

PROGETTO DEFINITIVO — COD. PA712

PROGETTAZIONE: ATI VIA - SERING - VDP - BRENG

PROGETTISTA E RESPONSABILE DELL'INTEGRAZIONE DELLE PRESTAZIONI SPECIALISTICHE:
Dott. Ing. Giovanni Piazza (Ord. Ing. Prov. Roma 27296)

RESPONSABILI D'AREA:
Responsabile Tracciato stradale: *Dott. Ing. Massimo Capasso (Ord. Ing. Prov. Roma 26031)*
Responsabile Strutture: *Dott. Ing. Giovanni Piazza (Ord. Ing. Prov. Roma 27296)*
Responsabile Idraulica, Geotecnica e Impianti: *Dott. Ing. Sergio Di Maio (Ord. Ing. Prov. Palermo 2872)*
Responsabile Ambiente: *Dott. Ing. Francesco Ventura (Ord. Ing. Prov. Roma 14660)*

GEOLOGO:
Dott. Geol. Enrico Curcuruto (Ord. Geo. Regione Sicilia 966)

COORDINATORE SICUREZZA IN FASE DI PROGETTAZIONE:
Dott. Ing. Sergio Di Maio (Ord. Ing. Prov. Palermo 2872)

RESPONSABILE SIA:
Dott. Ing. Francesco Ventura (Ord. Ing. Prov. Roma 14660)

VISTO: IL RESPONSABILE DEL PROCEDIMENTO:
Dott. Ing. Marilena Coppola

GRUPPO DI PROGETTAZIONE — MANDATARIA: VIA INGEGNERIA — MANDANTI: SERING INGEGNERIA, VDP, BRENG BRIDGE ENGINEERING

PROGETTO STRADALE
SV05–SVINCOLO SCALILLI/ETNA
Sezioni trasversali
TAV 01

CODICE PROGETTO (PROGETTO / LIV. PROG. / ANNO)	NOME FILE	REVISIONE	SCALA:
DPPA0712 D 20	PA712_V06PS00TRASZ01-07_A — CODICE ELAB. V06PS00TRASZ01	A	1:200

REV.	DESCRIZIONE	DATA	REDATTO	VERIFICATO	APPROVATO
D					
C					
B					
A	EMISSIONE	NOV 2020	M.TOSI	M.CAPASSO	G.PIAZZA