SV05_NE
Sez. 2
Progr.: 0+013.11
Scala : 1:200
Q.Rif. : 360.00

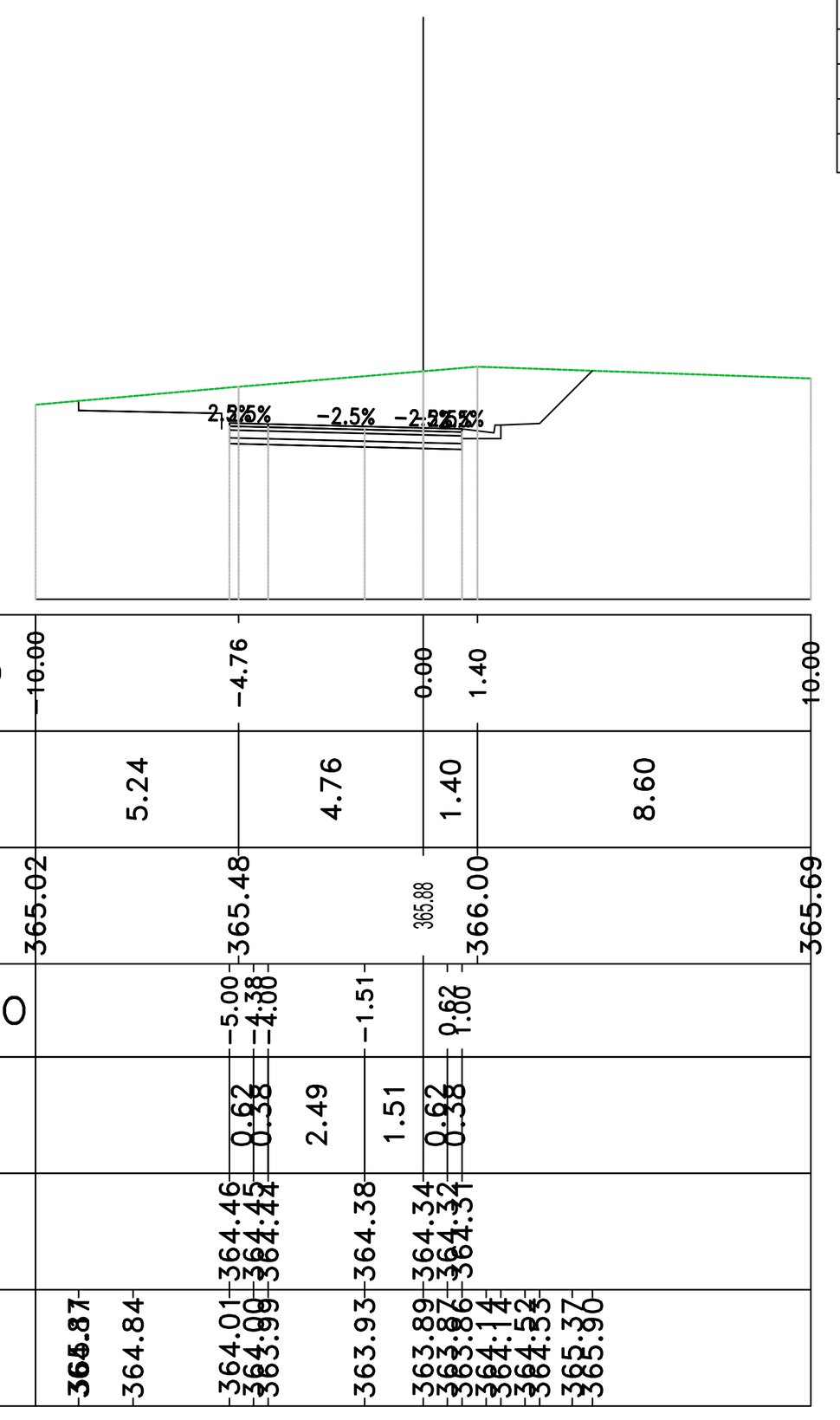

Materiali – Progr.0+013.11		
Materiale	Area (m²)	Vol. (m³)
Rilevato	0.00	0.00
Scavo	16.75	0.00
Scotico	0.00	0.00
Terreno vegetale	0.00	0.00

SV05_NE
Sez. 3
Progr.: 0+040.00
Scala : 1:200
Q.Rif. : 360.00

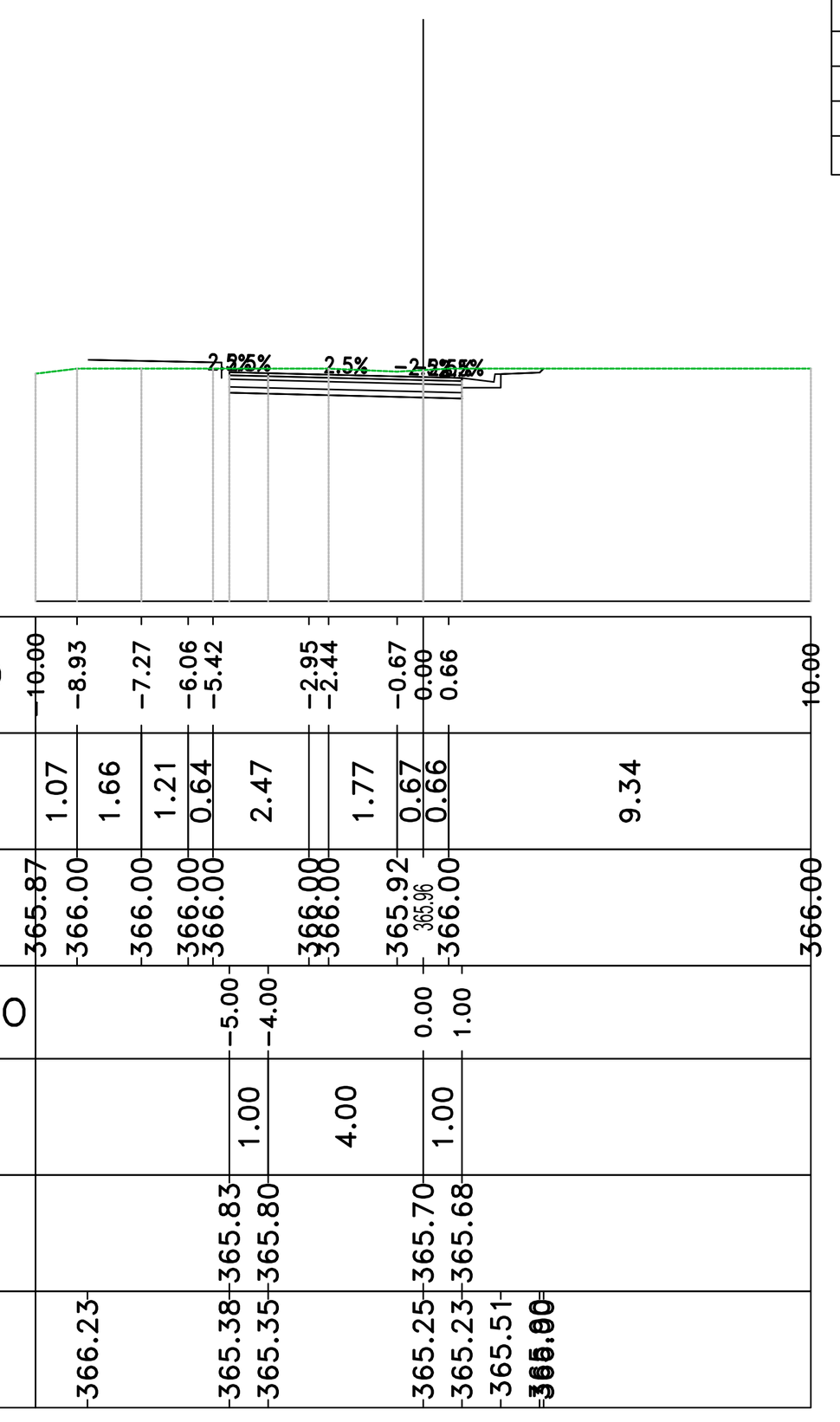

Materiali – Progr.0+040.00		
Materiale	Area (m²)	Vol. (m³)
Rilevato	0.67	9.07
Scavo	4.73	289.27
Scotico	0.00	0.00
Terreno vegetale	0.00	0.01

SV05_NE
Sez. 4
Progr.: 0+060.00
Scala : 1:200
Q.Rif. : 360.00

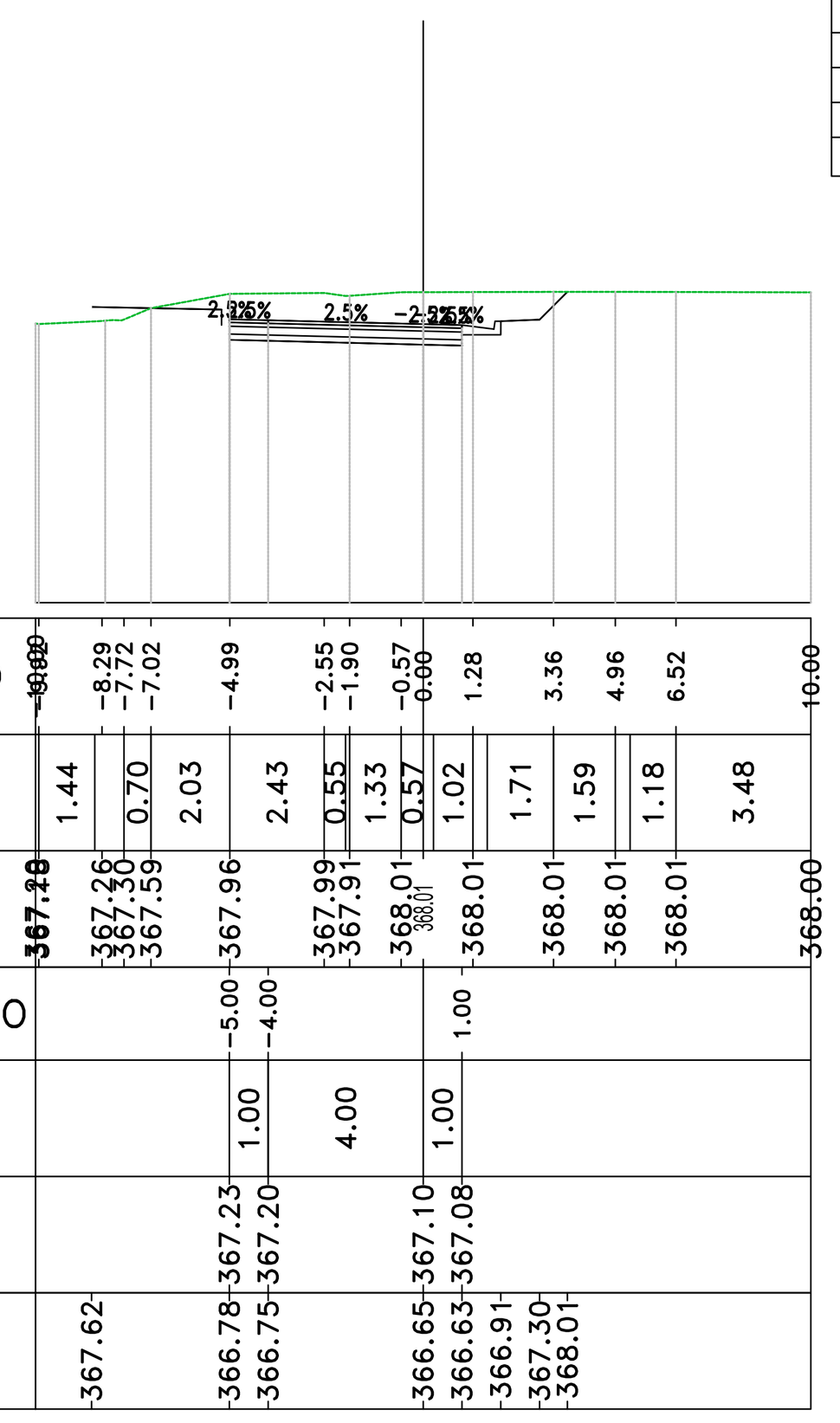

Materiali – Progr.0+060.00		
Materiale	Area (m²)	Vol. (m³)
Rilevato	0.39	10.74
Scavo	10.23	149.90
Scotico	0.00	0.00
Terreno vegetale	0.00	0.02

SV05_NE
Sez. 5
Progr.: 0+080.00
Scala : 1:200
Q.Rif. : 360.00

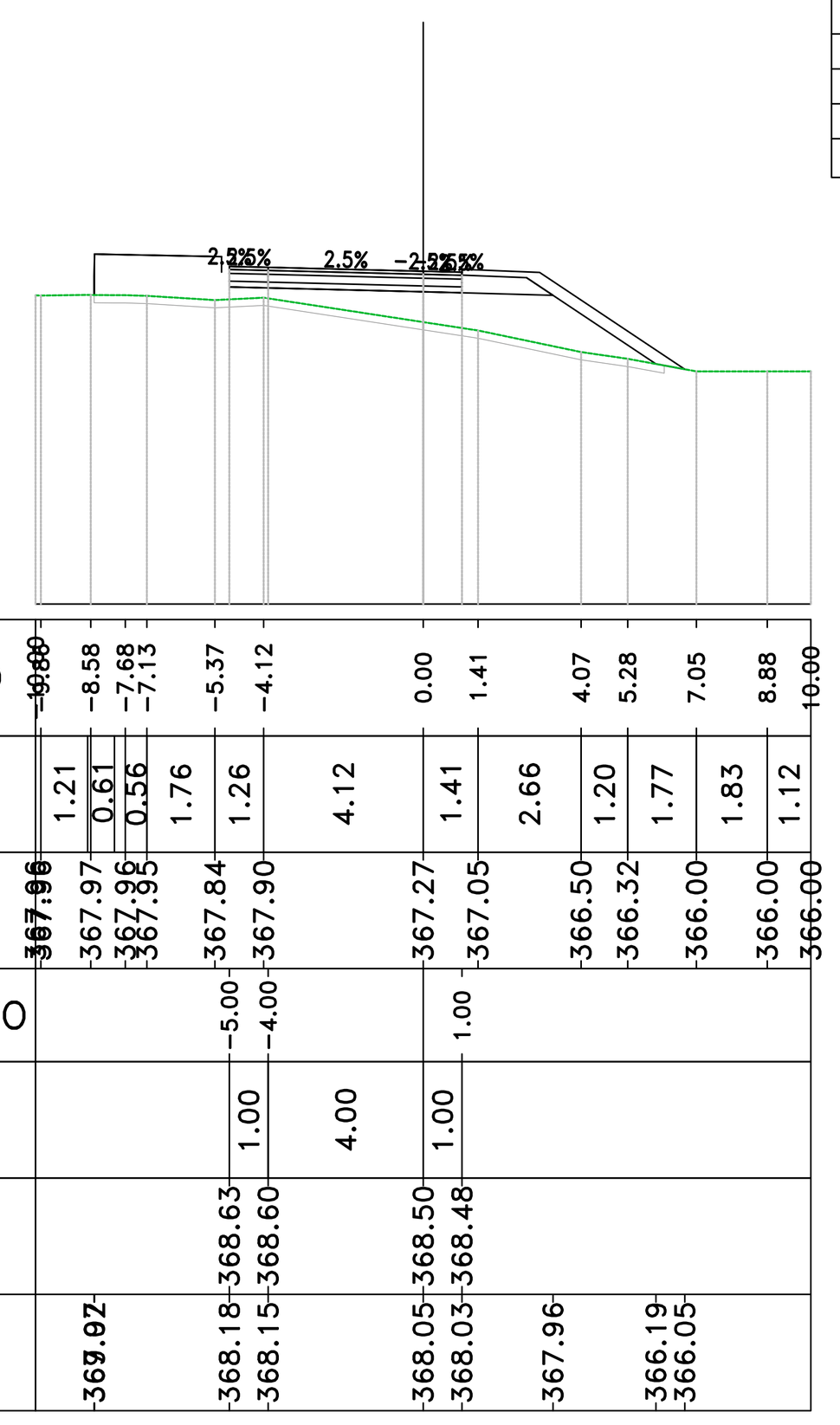

Materiali – Progr.0+080.00		
Materiale	Area (m²)	Vol. (m³)
Rilevato	11.24	116.55
Scavo	0.00	102.48
Scotico	2.94	29.46
Terreno vegetale	1.55	15.44

SV05_NE
Sez. 6
Progr.: 0+100.00
Scala : 1:200
Q.Rif. : 360.00

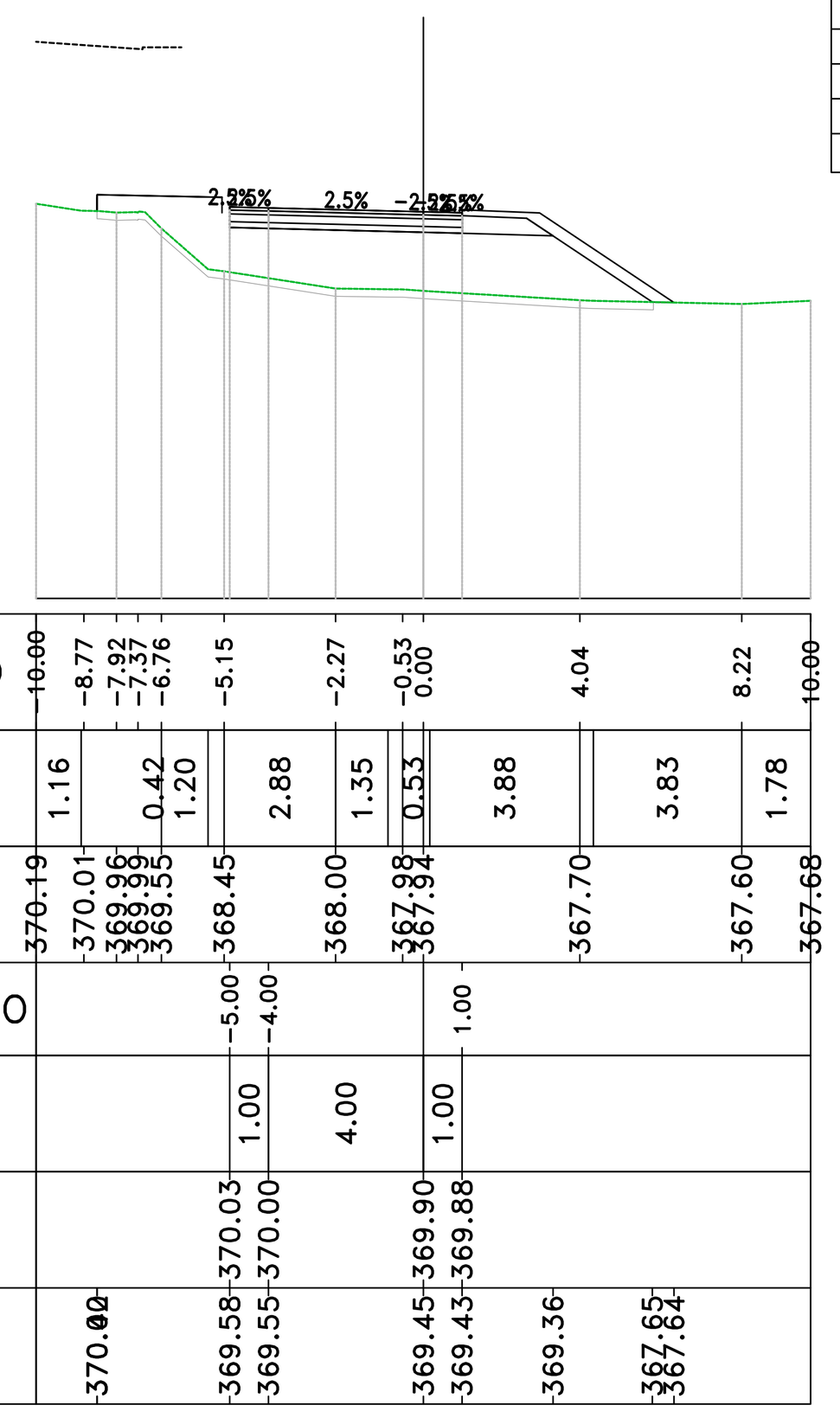

Materiali – Progr.0+100.00		
Materiale	Area (m²)	Vol. (m³)
Rilevato	17.81	290.92
Scavo	0.00	0.00
Scotico	2.87	58.24
Terreno vegetale	1.49	30.21

SV05_NE
Sez. 7
Progr.: 0+120.00
Scala : 1:200
Q.Rif. : 370.00

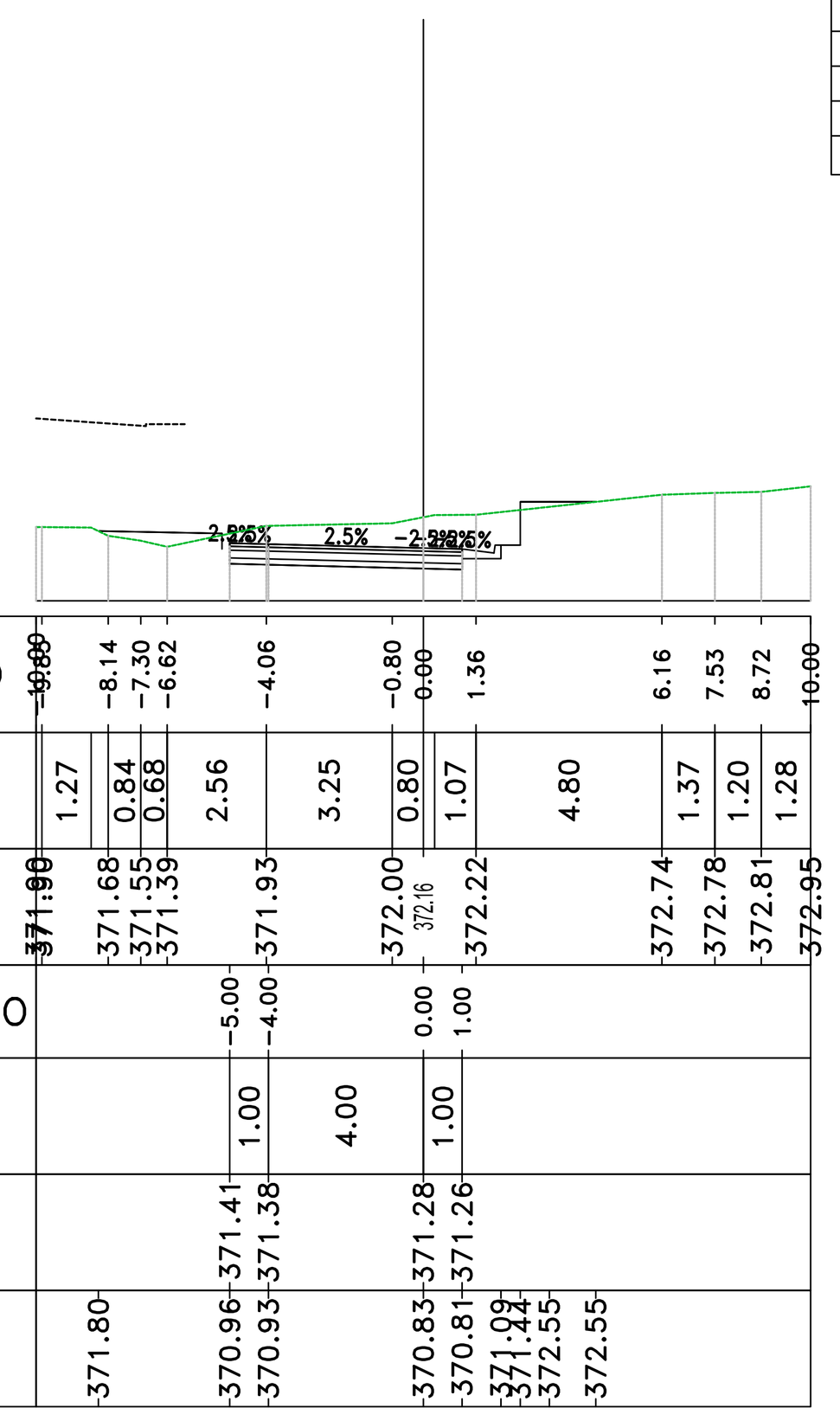

Materiali – Progr.0+120.00		
Materiale	Area (m²)	Vol. (m³)
Rilevato	0.86	187.03
Scavo	8.39	84.03
Scotico	0.00	28.79
Terreno vegetale	0.00	14.78

SV05_NE
Sez. 8
Progr.: 0+140.00
Scala : 1:200
Q.Rif. : 370.00

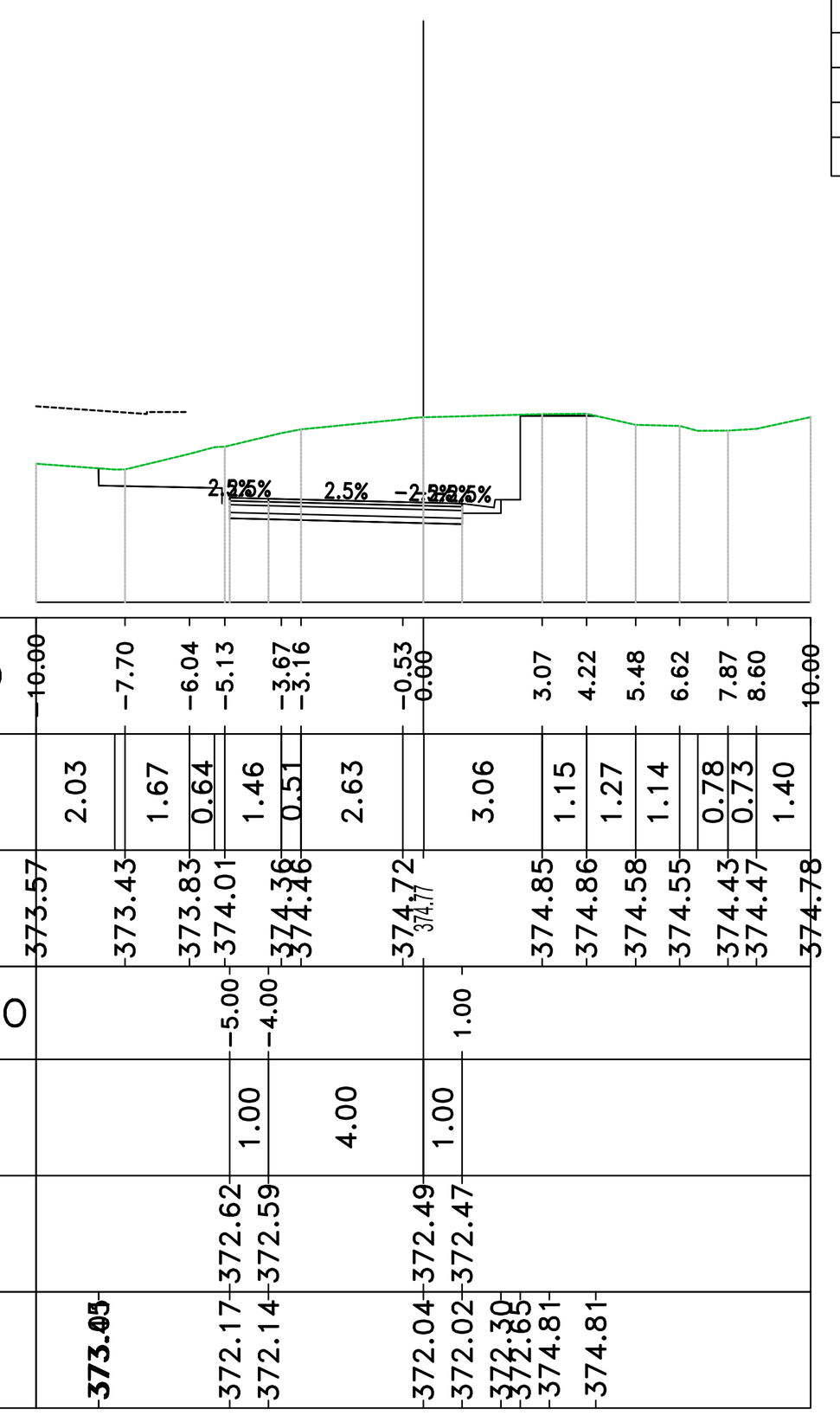

Materiali – Progr.0+140.00		
Materiale	Area (m²)	Vol. (m³)
Rilevato	0.00	8.68
Scavo	20.87	293.20
Scotico	0.00	0.00
Terreno vegetale	0.00	0.00

SV05_NE
Sez. 9
Progr.: 0+160.00
Scala : 1:200
Q.Rif. : 370.00

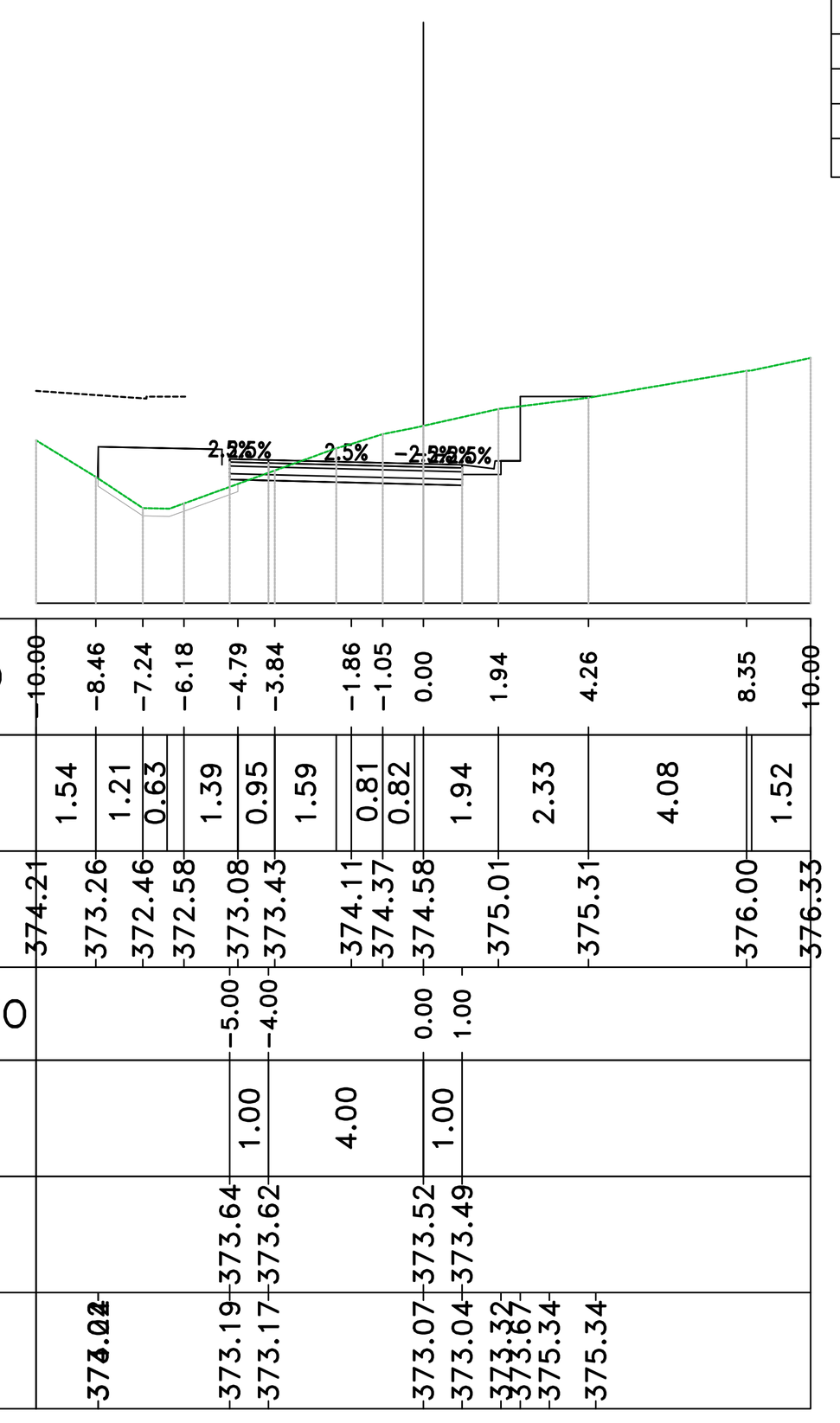

Materiali – Progr.0+160.00		
Materiale	Area (m²)	Vol. (m³)
Rilevato	4.63	46.70
Scavo	7.65	285.70
Scotico	0.72	7.29
Terreno vegetale	0.00	0.00

SV05_NE
Sez. 10
Progr.: 0+180.00
Scala : 1:200
Q.Rif. : 370.00

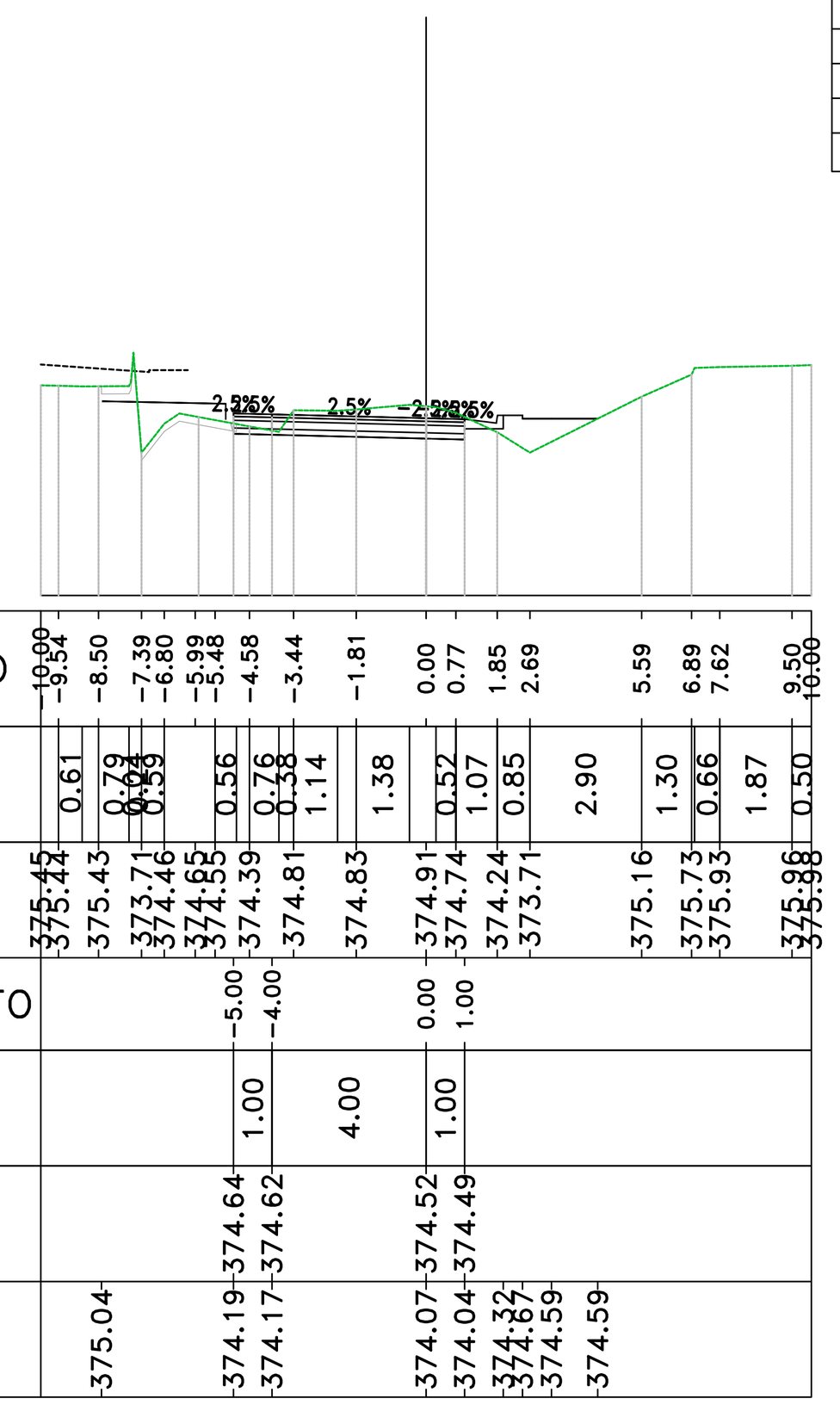

Materiali – Progr.0+180.00		
Materiale	Area (m²)	Vol. (m³)
Rilevato	2.57	72.47
Scavo	4.18	118.43
Scotico	0.70	14.36
Terreno vegetale	0.00	0.00

SV05_NE
Sez. 11
Progr.: 0+200.00
Scala : 1:200
Q.Rif. : 370.00



Materiali – Progr.0+200.00		
Materiale	Area (m²)	Vol. (m³)
Rilevato	0.15	27.30
Scavo	20.07	242.84
Scotico	0.00	7.07
Terreno vegetale	0.00	0.00

SV05_NE
Sez. 12
Progr.: 0+220.00
Scala : 1:200
Q.Rif. : 370.00

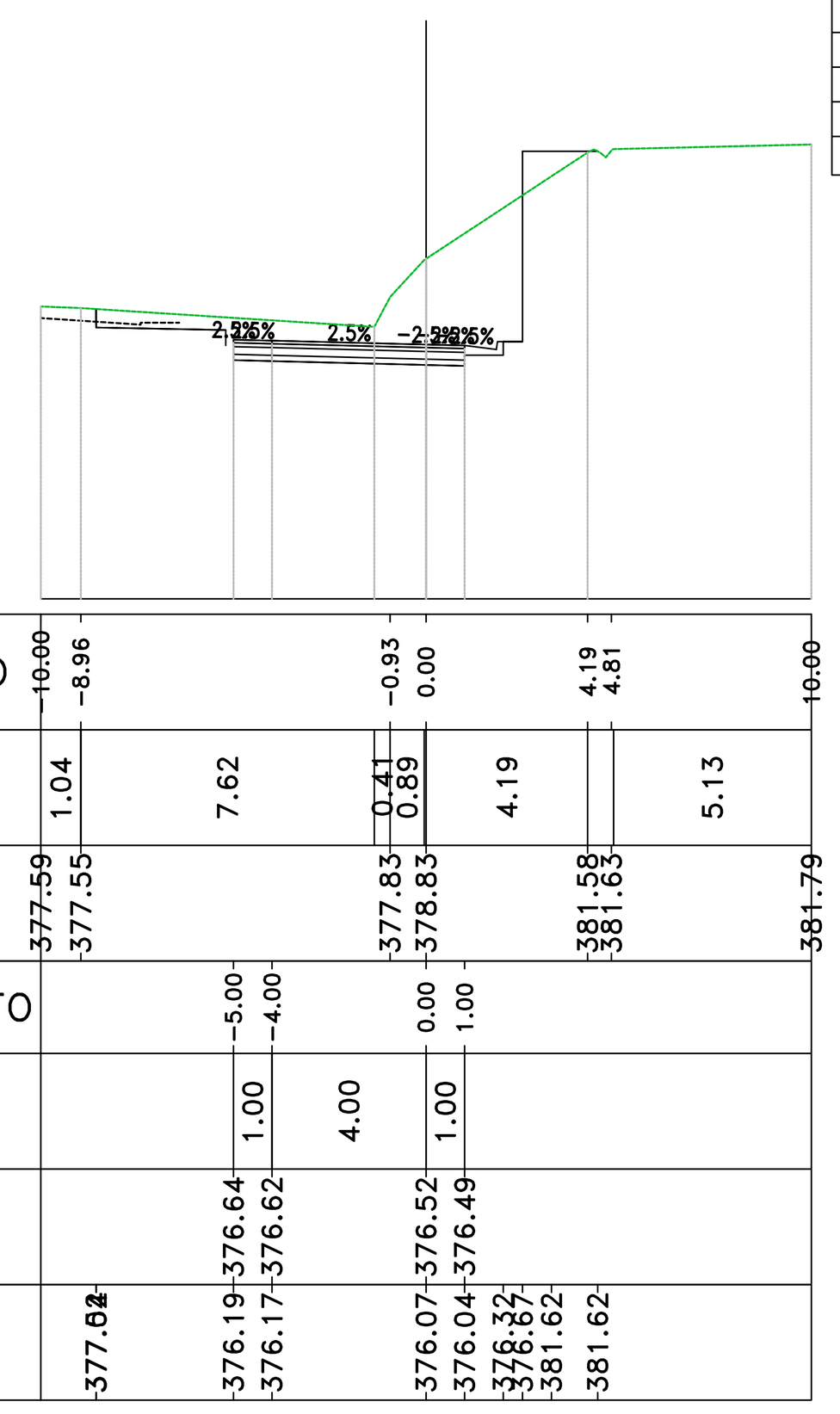

Materiali – Progr.0+220.00		
Materiale	Area (m²)	Vol. (m³)
Rilevato	0.99	11.42
Scavo	16.33	364.47
Scotico	0.00	0.00
Terreno vegetale	0.00	0.00

SV05_NE
Sez. 13
Progr.: 0+240.00
Scala : 1:200
Q.Rif. : 370.00

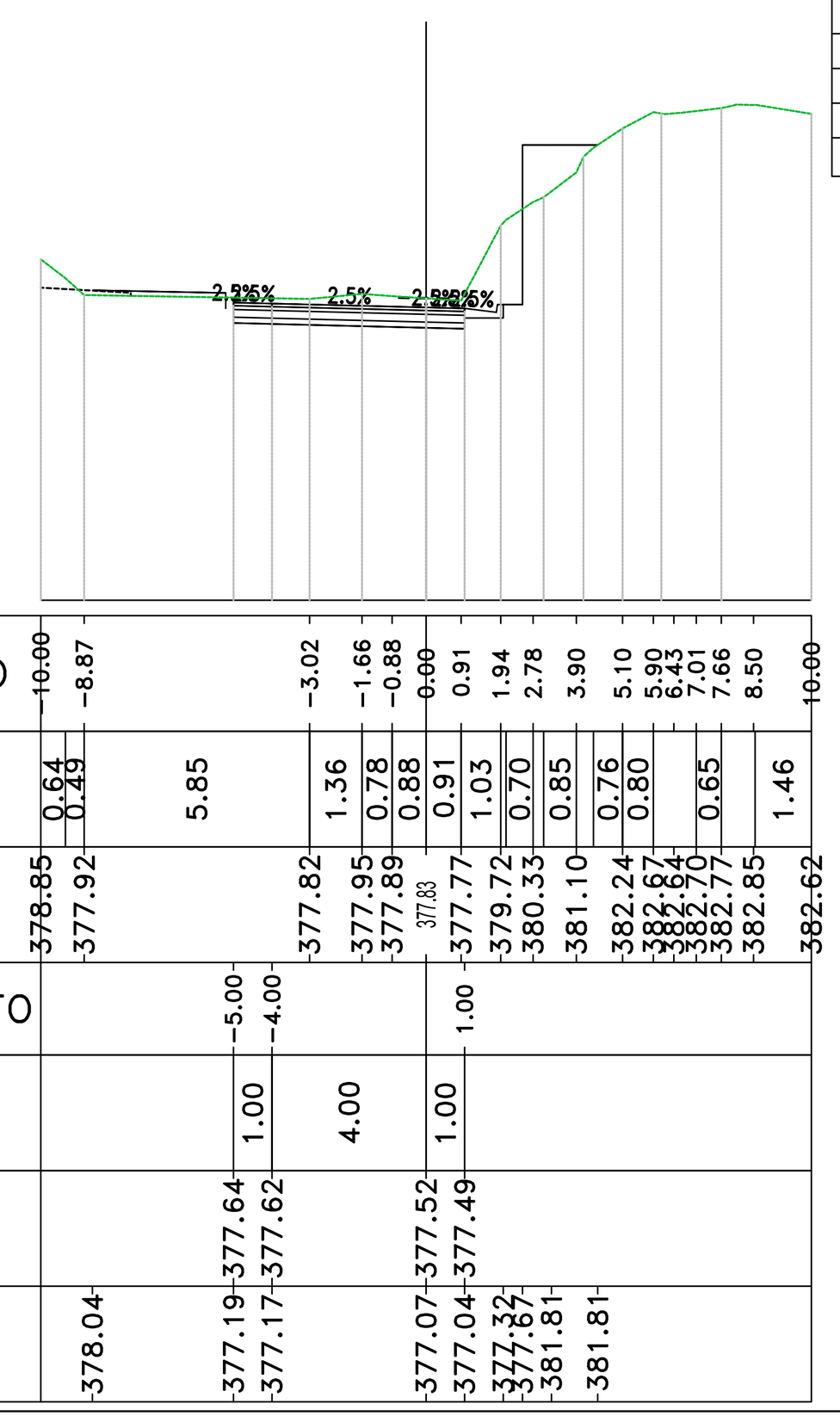

Materiali – Progr.0+240.00		
Materiale	Area (m²)	Vol. (m³)
Rilevato	2.27	32.57
Scavo	7.22	235.73
Scotico	0.00	0.00
Terreno vegetale	0.00	0.00

SV05_NE
Sez. 14
Progr.: 0+260.00
Scala : 1:200
Q.Rif. : 370.00

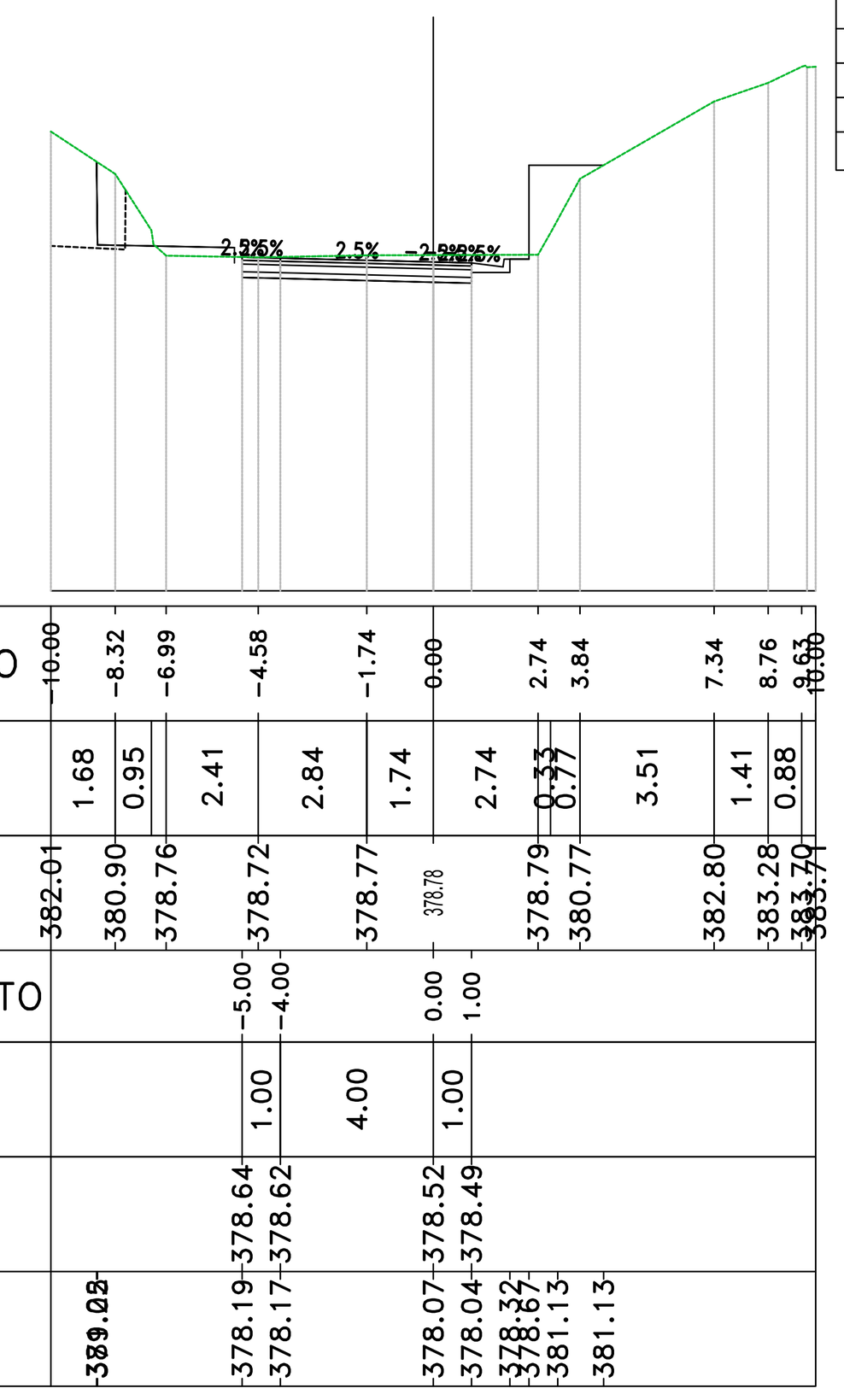

Materiali – Progr.0+260.00		
Materiale	Area (m²)	Vol. (m³)
Rilevato	2.63	48.92
Scavo	6.44	136.94
Scotico	0.00	0.00
Terreno vegetale	0.00	0.00

SV05_NE
Sez. 15
Progr.: 0+280.00
Scala : 1:200
Q.Rif. : 370.00

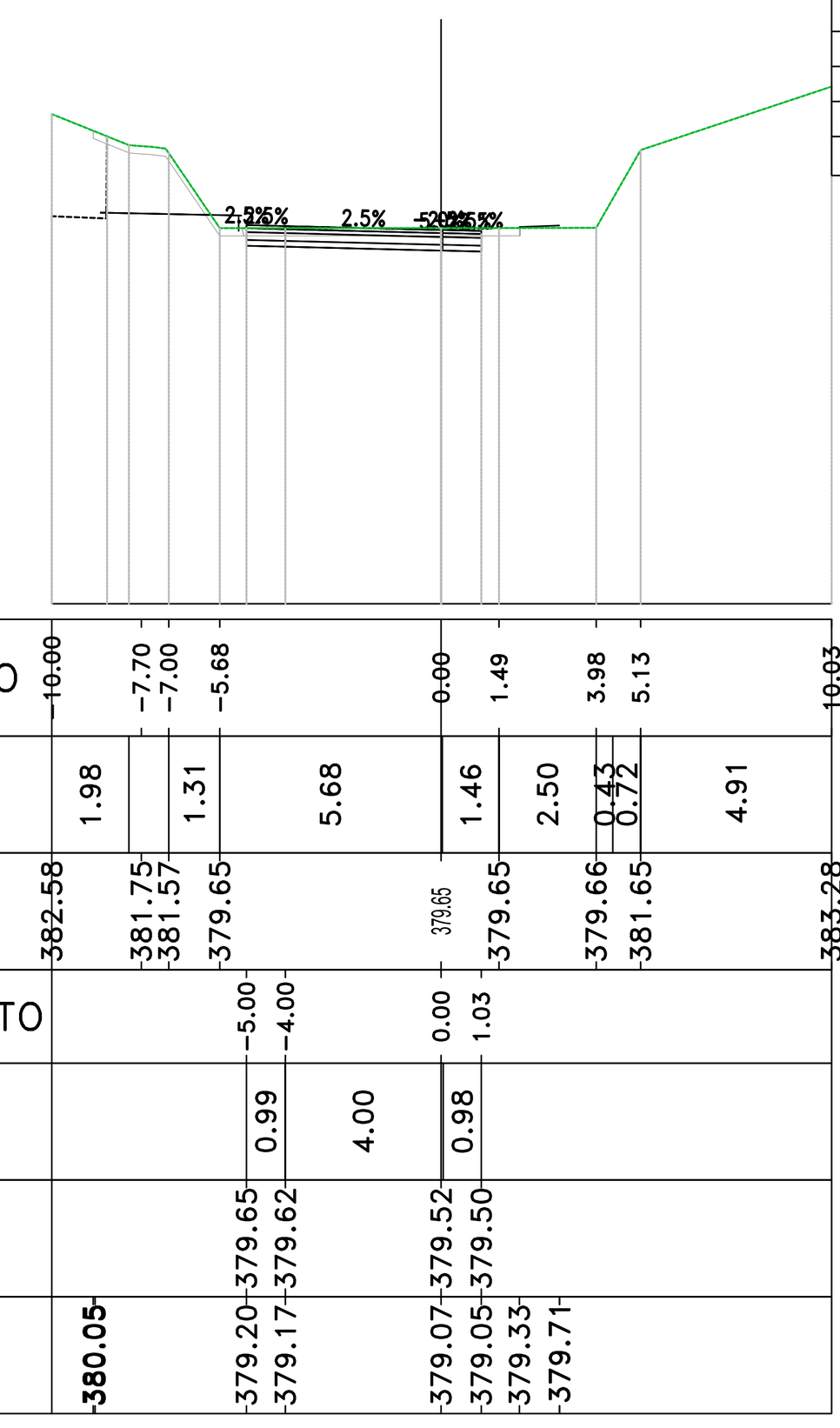

Materiali – Progr.0+280.00		
Materiale	Area (m²)	Vol. (m³)
Rilevato	0.25	28.77
Scavo	7.89	144.08
Scotico	2.19	22.01
Terreno vegetale	0.00	0.00

SV05_NE
Sez. 16
Progr.: 0+300.00
Scala : 1:200
Q.Rif. : 380.00

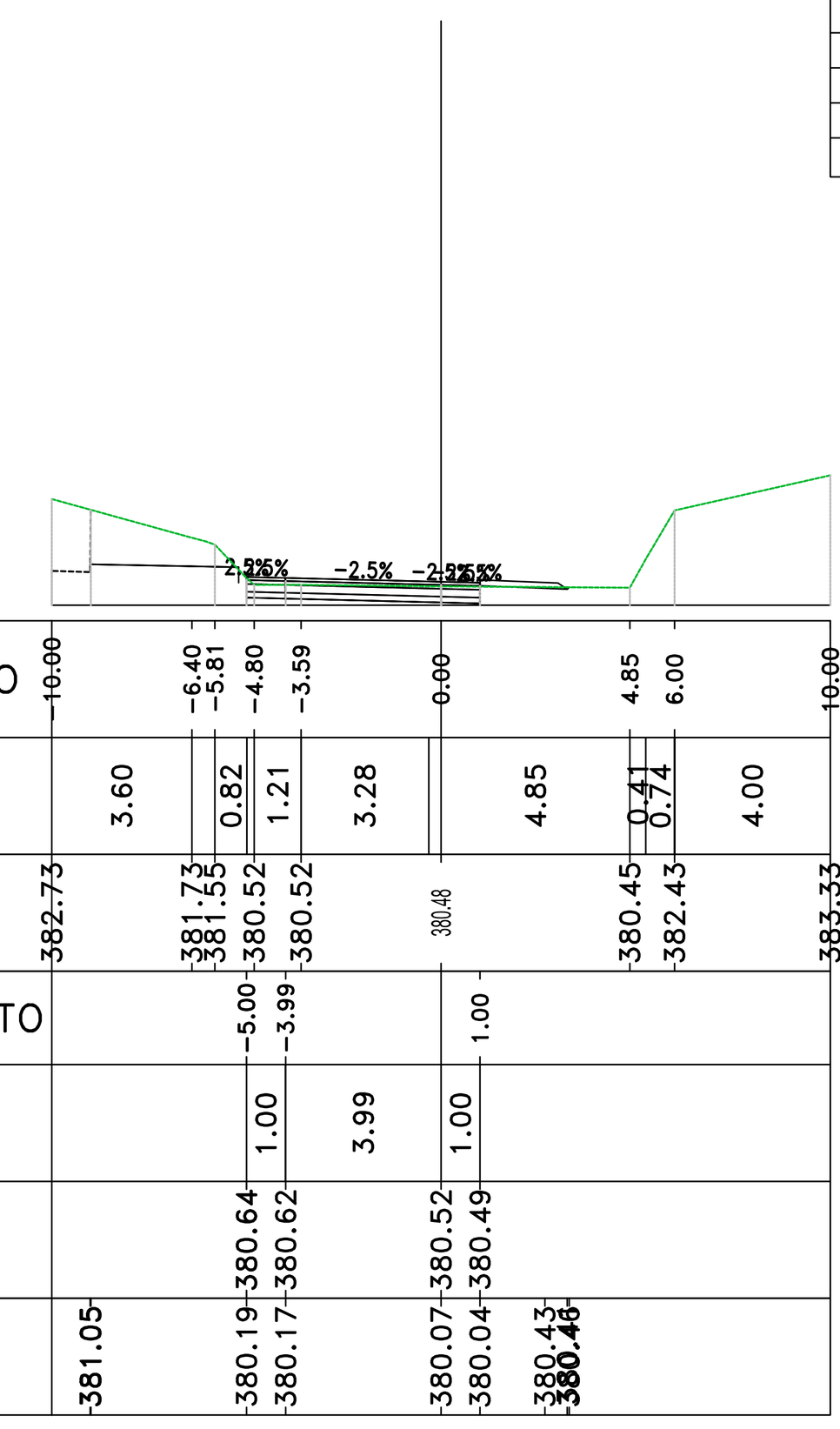

Materiali – Progr.0+300.00		
Materiale	Area (m²)	Vol. (m³)
Rilevato	0.01	2.63
Scavo	5.74	136.25
Scotico	0.00	21.92
Terreno vegetale	0.32	3.17

SV05_NE
Sez. 17
Progr.: 0+320.00
Scala : 1:200
Q.Rif. : 380.00

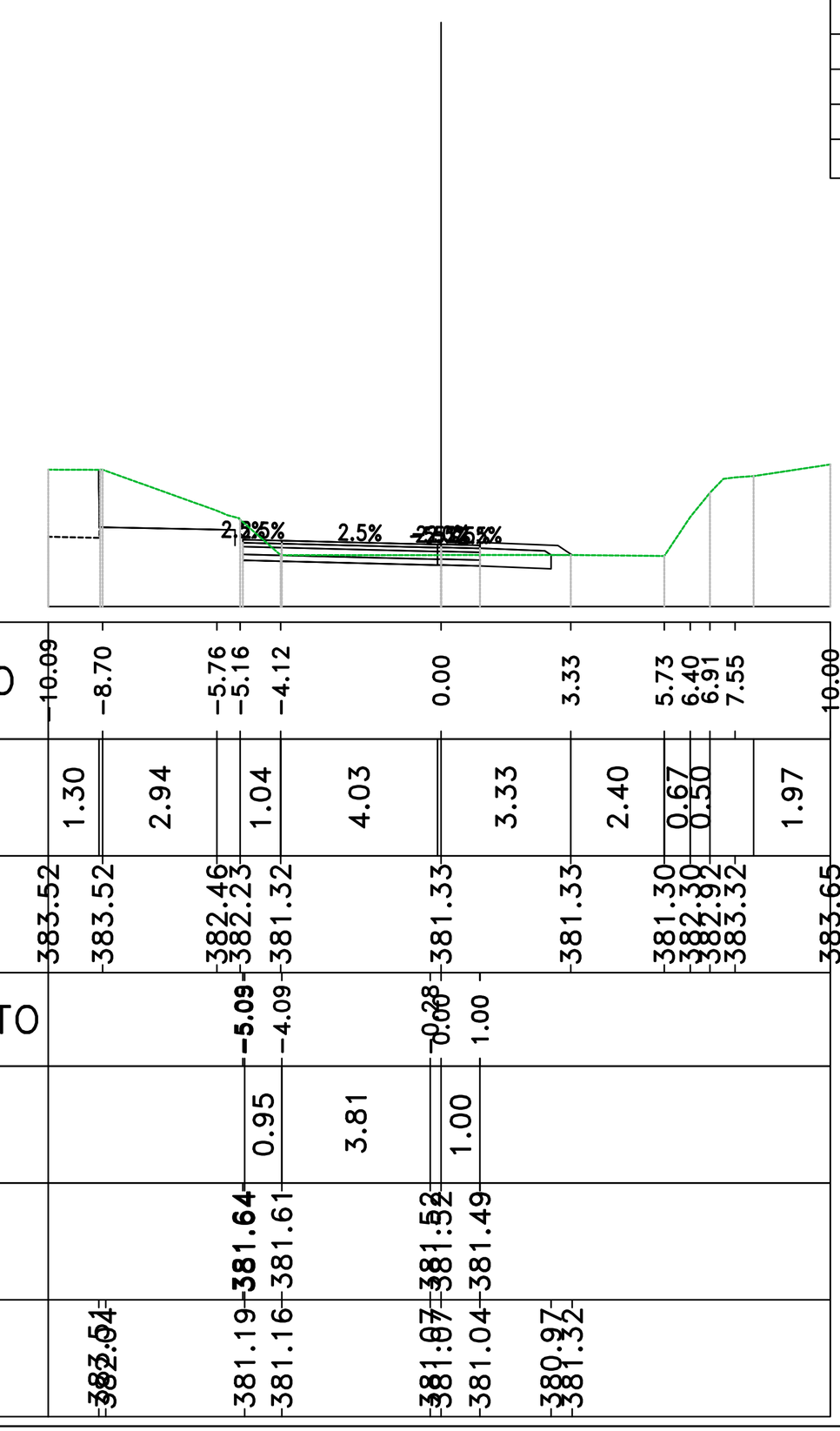

Materiali – Progr.0+320.00		
Materiale	Area (m²)	Vol. (m³)
Rilevato	0.00	0.12
Scavo	5.59	112.60
Scotico	0.00	0.00
Terreno vegetale	0.37	6.89

anas GRUPPO FS ITALIANE

Direzione Progettazione e Realizzazione Lavori

S.S. 284 "Occidentale Etnea"

Ammodernamento del Tratto Adrano – Catania

1° lotto Adrano – Paternò

PROGETTO DEFINITIVO — COD. PA712

PROGETTAZIONE: ATI VIA - SERING - VDP - BRENG

PROGETTISTA E RESPONSABILE DELL'INTEGRAZIONE DELLE PRESTAZIONI SPECIALISTICHE: *Dott. Ing. Giovanni Piazza (Ord. Ing. Prov. Roma 27296)*

GRUPPO DI PROGETTAZIONE MANDATARIA: VIA INGEGNERIA

RESPONSABILI D'AREA:
Responsabile Tracciato stradale: *Dott. Ing. Massimo Capasso (Ord. Ing. Prov. Roma 26031)*
Responsabile Strutture: *Dott. Ing. Giovanni Piazza (Ord. Ing. Prov. Roma 27296)*
Responsabile Idraulica, Geotecnica e Impianti: *Dott. Ing. Sergio Di Maio (Ord. Ing. Prov. Palermo 2872)*
Responsabile Ambiente: *Dott. Ing. Francesco Ventura (Ord. Ing. Prov. Roma 14660)*

MANDANTI: SERING INGEGNERIA, VDP, BRENG BRIDGE ENGINEERING

GEOLOGO: *Dott. Geol. Enrico Curcuruto (Ord. Geo. Regione Sicilia 966)*

COORDINATORE SICUREZZA IN FASE DI PROGETTAZIONE: *Dott. Ing. Sergio Di Maio (Ord. Ing. Prov. Palermo 2872)*

RESPONSABILE SIA: *Dott. Ing. Francesco Ventura (Ord. Ing. Prov. Roma 14660)*

VISTO: IL RESPONSABILE DEL PROCEDIMENTO: *Dott. Ing. Marilena Coppola*

PROGETTO STRADALE
SV05–SVINCOLO SCALILLI/ETNA
Sezioni trasversali
TAV 03

CODICE PROGETTO (PROGETTO / LIV. PROG. / ANNO)	NOME FILE / CODICE ELAB.	REVISIONE	SCALA:
DPPA0712 D 20	PA712_V06PS00TRASZ01-07_A / V06PS00TRASZ03	A	1:200

REV.	DESCRIZIONE	DATA	REDATTO	VERIFICATO	APPROVATO
D					
C					
B					
A	EMISSIONE	NOV 2020	M.TOSI	M.CAPASSO	G.PIAZZA