Materiali – Progr.0+000.00

Materiale	Area (m²)	Vol. (m³)
Rilevato	46.32	0.00
Scavo	0.00	0.00
Scotico	2.86	0.00
Terreno vegetale	2.43	0.00

SV05_SU
Sez. 01
Progr.: 0+000.00
Scala : 1:200
Q.Rif. : 410.00

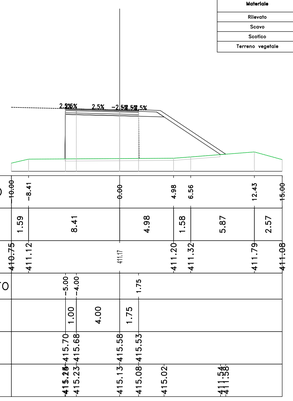

Materiali – Progr.0+020.00

Materiale	Area (m²)	Vol. (m³)
Rilevato	36.26	824.28
Scavo	0.00	0.00
Scotico	3.15	59.84
Terreno vegetale	2.68	50.57

SV05_SU
Sez. 02
Progr.: 0+020.00
Scala : 1:200
Q.Rif. : 405.00



Materiali – Progr.0+040.00

Materiale	Area (m²)	Vol. (m³)
Rilevato	45.67	795.51
Scavo	0.00	0.00
Scotico	3.73	68.13
Terreno vegetale	3.96	65.13

SV05_SU
Sez. 03
Progr.: 0+040.00
Scala : 1:200
Q.Rif. : 405.00



Materiali – Progr.0+060.00

Materiale	Area (m²)	Vol. (m³)
Rilevato	49.03	924.83
Scavo	0.00	0.00
Scotico	3.04	67.28
Terreno vegetale	2.77	66.40

SV05_SU
Sez. 04
Progr.: 0+060.00
Scala : 1:200
Q.Rif. : 405.00

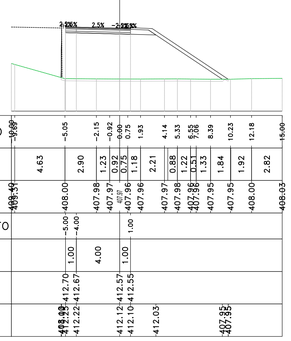

Materiali – Progr.0+080.00

Materiale	Area (m²)	Vol. (m³)
Rilevato	17.02	660.91
Scavo	0.00	0.00
Scotico	3.06	61.08
Terreno vegetale	2.24	50.33

SV05_SU
Sez. 05
Progr.: 0+080.00
Scala : 1:200
Q.Rif. : 405.00

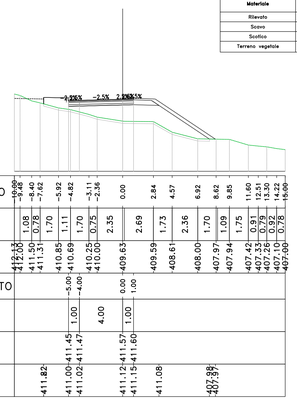

Materiali – Progr.0+100.00

Materiale	Area (m²)	Vol. (m³)
Rilevato	0.00	170.36
Scavo	20.49	204.42
Scotico	0.00	30.66
Terreno vegetale	0.00	22.52

SV05_SU
Sez. 06
Progr.: 0+100.00
Scala : 1:200
Q.Rif. : 405.00



Materiali – Progr.0+120.00

Materiale	Area (m²)	Vol. (m³)
Rilevato	14.06	140.60
Scavo	0.00	204.87
Scotico	2.85	28.55
Terreno vegetale	0.82	8.18

SV05_SU
Sez. 07
Progr.: 0+120.00
Scala : 1:200
Q.Rif. : 400.00

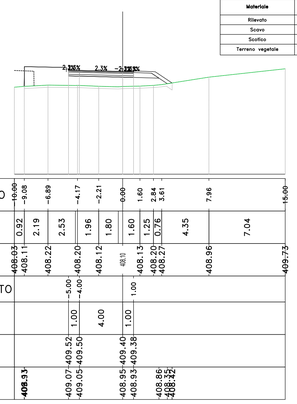

Materiali – Progr.0+140.00

Materiale	Area (m²)	Vol. (m³)
Rilevato	30.42	444.76
Scavo	0.00	0.00
Scotico	2.95	58.02
Terreno vegetale	0.93	17.49

SV05_SU
Sez. 08
Progr.: 0+140.00
Scala : 1:200
Q.Rif. : 400.00

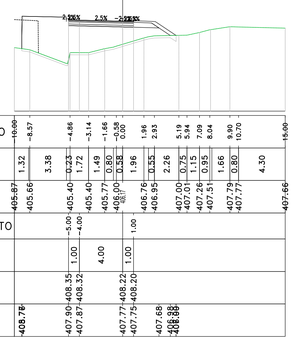

Materiali – Progr.0+160.00

Materiale	Area (m²)	Vol. (m³)
Rilevato	5.94	365.31
Scavo	10.65	106.58
Scotico	0.53	34.84
Terreno vegetale	0.00	9.31

SV05_SU
Sez. 09
Progr.: 0+160.00
Scala : 1:200
Q.Rif. : 400.00



Materiali – Progr.0+180.00

Materiale	Area (m²)	Vol. (m³)
Rilevato	23.91	300.00
Scavo	0.00	106.62
Scotico	3.23	37.73
Terreno vegetale	1.44	14.37

SV05_SU
Sez. 10
Progr.: 0+180.00
Scala : 1:200
Q.Rif. : 400.00



Materiali – Progr.0+200.00

Materiale	Area (m²)	Vol. (m³)
Rilevato	27.79	518.85
Scavo	0.00	0.00
Scotico	3.25	65.01
Terreno vegetale	1.66	30.84

SV05_SU
Sez. 11
Progr.: 0+200.00
Scala : 1:200
Q.Rif. : 400.00



Materiali – Progr.0+220.00

Materiale	Area (m²)	Vol. (m³)
Rilevato	15.73	436.85
Scavo	0.00	0.00
Scotico	3.19	64.56
Terreno vegetale	1.27	29.10

SV05_SU
Sez. 12
Progr.: 0+220.00
Scala : 1:200
Q.Rif. : 400.00



Materiali – Progr.0+240.00

Materiale	Area (m²)	Vol. (m³)
Rilevato	37.51	534.09
Scavo	0.00	0.00
Scotico	3.72	69.15
Terreno vegetale	2.21	34.61

SV05_SU
Sez. 13
Progr.: 0+240.00
Scala : 1:200
Q.Rif. : 395.00

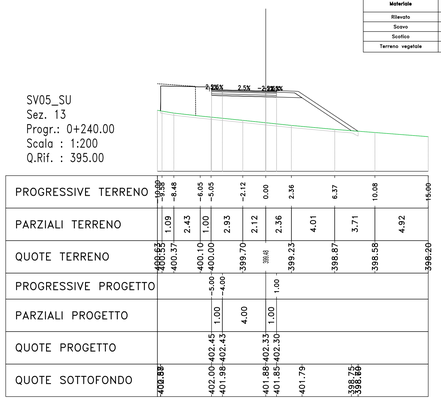

Materiali – Progr.0+253.38

Materiale	Area (m²)	Vol. (m³)
Rilevato	23.34	408.07
Scavo	0.00	0.00
Scotico	1.30	33.58
Terreno vegetale	0.00	14.71

SV05_SU
Sez. SPA
Progr.: 0+253.38
Scala : 1:200
Q.Rif. : 395.00



Materiali – Progr.0+466.01

Materiale	Area (m²)	Vol. (m³)
Rilevato	100.45	1319.81
Scavo	0.00	0.10
Scotico	10.39	1236.12
Terreno vegetale	6.34	663.98

SV05_SU
Sez. SPB
Progr.: 0+466.01
Scala : 1:200
Q.Rif. : 380.00

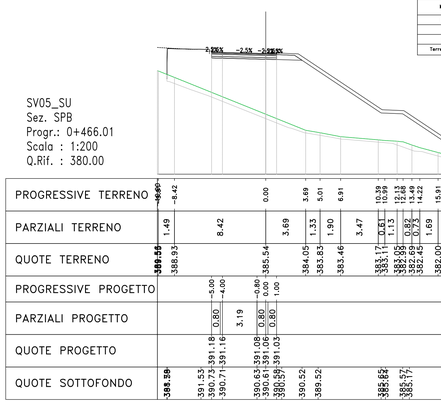

Materiali – Progr.0+480.00

Materiale	Area (m²)	Vol. (m³)
Rilevato	63.13	1144.08
Scavo	0.01	0.05
Scotico	4.90	106.92
Terreno vegetale	4.42	75.28

SV05_SU
Sez. 25
Progr.: 0+480.00
Scala : 1:200
Q.Rif. : 380.00



anas
GRUPPO FS ITALIANE

Direzione Progettazione e Realizzazione Lavori

S.S. 284 "Occidentale Etnea"

Ammodernamento del Tratto Adrano – Catania

1° lotto Adrano – Paternò

PROGETTO DEFINITIVO COD. PA712

PROGETTAZIONE: ATI VIA - SERING - VDP - BRENG

PROGETTISTA E RESPONSABILE DELL'INTEGRAZIONE DELLE PRESTAZIONI SPECIALISTICHE:
Dott. Ing. Giovanni Piazza (Ord. Ing. Prov. Roma 27296)

RESPONSABILI D'AREA:
Responsabile Tracciato stradale: Dott. Ing. Massimo Capasso (Ord. Ing. Prov. Roma 28531)
Responsabile Strutture: Dott. Ing. Giovanni Piazza (Ord. Ing. Prov. Roma 27296)
Responsabile Idraulica, Geotecnica e Impianti: Dott. Ing. Sergio Di Maio (Ord. Ing. Prov. Palermo 2872)
Responsabile Ambiente: Dott. Ing. Francesco Ventura (Ord. Ing. Prov. Roma 14662)

GEOLOGO:
Dott. Geol. Enrico Cunsolo (Ord. Geo. Regione Sicilia 946)

COORDINATORE SICUREZZA IN FASE DI PROGETTAZIONE:
Dott. Ing. Sergio Di Maio (Ord. Ing. Prov. Palermo 2872)

RESPONSABILE SIA:
Dott. Ing. Francesco Ventura (Ord. Ing. Prov. Roma 14662)

VISTO: IL RESPONSABILE DEL PROCEDIMENTO:
Dott. Ing. Marilena Cappello

GRUPPO DI PROGETTAZIONE
MANDATARIA: VIA INGEGNERIA
MANDANTI: SERING INGEGNERIA, vdp, BRENG BRIGNOLE INGEGNERIA

Dott. Ing. GIOVANNI PIAZZA — ORDINE INGEGNERI PROV. ROMA — N. A27296

PROGETTO STRADALE

SV05–SVINCOLO SCALILLI/ETNA

Sezioni trasversali

TAV 05

CODICE PROGETTO (PROGETTO / LIV. PROG. / ANNO)	NOME FILE	REVISIONE	SCALA:
DPPA0712 D 20	CODICE ELAB. V06PS00TRASZ05 — PA712_V06PS00TRASZ01–07_A	A	1:200

REV.	DESCRIZIONE	DATA	REDATTO	VERIFICATO	APPROVATO
D					
C					
B					
A	EMISSIONE	NOV. 2020	M.TOSI	M.CAPASSO	G.PIAZZA