Materiali – Progr.0+002.00

Materiale	Area (m²)	Vol. (m³)
Rilevato	0.09	0.00
Scavo	0.56	0.00
Scotico	0.96	0.00
Terreno vegetale	0.01	0.00

AS_E24
Sez. 01
Progr.: 0+002.00
Scala : 1:200
Q.Rif. : 620.00



Materiali – Progr.0+020.00

Materiale	Area (m²)	Vol. (m³)
Rilevato	98.58	888.03
Scavo	0.00	5.08
Scotico	5.89	61.71
Terreno vegetale	8.89	80.06

AS_E24
Sez. 02
Progr.: 0+020.00
Scala : 1:200
Q.Rif. : 615.00

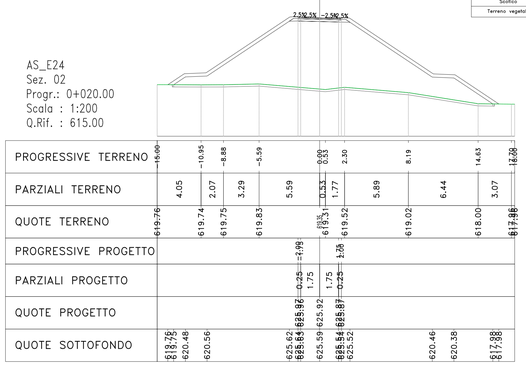

Materiali – Progr.0+040.00

Materiale	Area (m²)	Vol. (m³)
Rilevato	67.80	1664.82
Scavo	0.00	0.00
Scotico	4.49	103.78
Terreno vegetale	6.49	153.76

AS_E24
Sez. 03
Progr.: 0+040.00
Scala : 1:200
Q.Rif. : 615.00



Materiali – Progr.0+060.00

Materiale	Area (m²)	Vol. (m³)
Rilevato	26.15	940.47
Scavo	0.00	0.00
Scotico	2.76	72.46
Terreno vegetale	3.51	99.96

AS_E24
Sez. 04
Progr.: 0+060.00
Scala : 1:200
Q.Rif. : 615.00

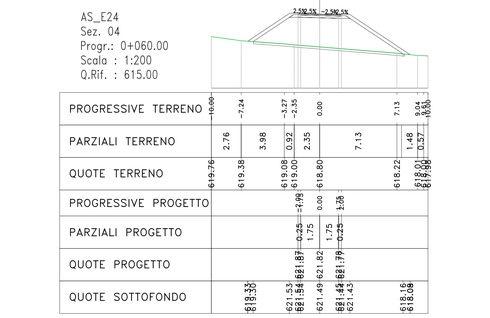

Materiali – Progr.0+075.14

Materiale	Area (m²)	Vol. (m³)
Rilevato	24.42	382.80
Scavo	0.01	0.05
Scotico	2.55	40.19
Terreno vegetale	3.20	50.76

AS_E24
Sez. 05
Progr.: 0+075.14
Scala : 1:200
Q.Rif. : 610.00

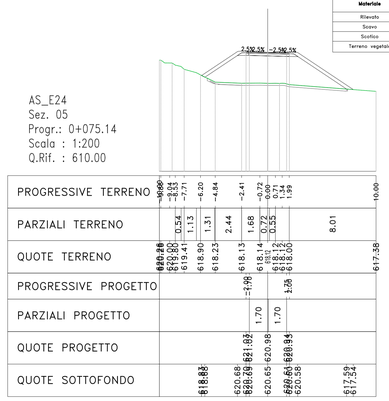

Materiali – Progr.0+080.00

Materiale	Area (m²)	Vol. (m³)
Rilevato	23.98	117.60
Scavo	0.00	0.02
Scotico	2.43	12.09
Terreno vegetale	2.91	14.84

AS_E24
Sez. 06
Progr.: 0+080.00
Scala : 1:200
Q.Rif. : 615.00

Materiali – Progr.0+100.00

Materiale	Area (m²)	Vol. (m³)
Rilevato	0.16	241.48
Scavo	0.21	2.08
Scotico	1.10	35.28
Terreno vegetale	0.51	34.23

AS_E24
Sez. 07
Progr.: 0+100.00
Scala : 1:200
Q.Rif. : 615.00



Materiali – Progr.0+120.00

Materiale	Area (m²)	Vol. (m³)
Rilevato	0.00	1.60
Scavo	2.28	25.01
Scotico	0.00	10.99
Terreno vegetale	0.14	6.46

AS_E24
Sez. 08
Progr.: 0+120.00
Scala : 1:200
Q.Rif. : 620.00

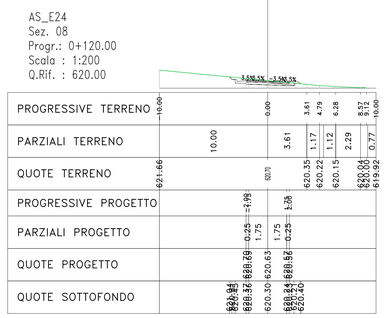

Materiali – Progr.0+140.00

Materiale	Area (m²)	Vol. (m³)
Rilevato	0.00	0.01
Scavo	1.13	34.17
Scotico	0.00	0.00
Terreno vegetale	0.27	4.05

AS_E24
Sez. 09
Progr.: 0+140.00
Scala : 1:200
Q.Rif. : 620.00



Materiali – Progr.0+160.00

Materiale	Area (m²)	Vol. (m³)
Rilevato	0.00	0.01
Scavo	0.57	16.95
Scotico	1.04	10.43
Terreno vegetale	0.39	6.58

AS_E24
Sez. 10
Progr.: 0+160.00
Scala : 1:200
Q.Rif. : 615.00



Materiali – Progr.0+180.00

Materiale	Area (m²)	Vol. (m³)
Rilevato	0.00	0.00
Scavo	2.06	26.24
Scotico	0.00	15.44
Terreno vegetale	0.13	5.25

AS_E24
Sez. 11
Progr.: 0+180.00
Scala : 1:200
Q.Rif. : 620.00



Materiali – Progr.0+200.00

Materiale	Area (m²)	Vol. (m³)
Rilevato	2.17	21.52
Scavo	0.00	20.50
Scotico	1.35	13.41
Terreno vegetale	0.94	10.65

AS_E24
Sez. 12
Progr.: 0+200.00
Scala : 1:200
Q.Rif. : 615.00



Materiali – Progr.0+220.00

Materiale	Area (m²)	Vol. (m³)
Rilevato	15.84	180.72
Scavo	0.00	0.02
Scotico	2.05	34.09
Terreno vegetale	2.24	32.00

AS_E24
Sez. 13
Progr.: 0+220.00
Scala : 1:200
Q.Rif. : 615.00



Materiali – Progr.0+240.00

Materiale	Area (m²)	Vol. (m³)
Rilevato	0.00	159.05
Scavo	11.39	113.50
Scotico	0.00	20.67
Terreno vegetale	0.00	22.63

AS_E24
Sez. 14
Progr.: 0+240.00
Scala : 1:200
Q.Rif. : 615.00



Materiali – Progr.0+260.00

Materiale	Area (m²)	Vol. (m³)
Rilevato	0.00	0.00
Scavo	4.02	154.11
Scotico	0.00	0.02
Terreno vegetale	0.00	0.01

AS_E24
Sez. 15
Progr.: 0+260.00
Scala : 1:200
Q.Rif. : 615.00



Materiali – Progr.0+261.42

Materiale	Area (m²)	Vol. (m³)
Rilevato	0.00	0.00
Scavo	2.74	4.81
Scotico	0.00	0.00
Terreno vegetale	0.00	0.00

AS_E24
Sez. 16
Progr.: 0+261.42
Scala : 1:200
Q.Rif. : 610.00



GRUPPO FS ITALIANE

Direzione Progettazione e Realizzazione Lavori

S.S. 284 "Occidentale Etnea"

Ammodernamento del Tratto Adrano – Catania

1° lotto Adrano – Paternò

PROGETTO DEFINITIVO COD. PA712

PROGETTAZIONE: ATI VIA - SERING - VDP - BRENG

PROGETTISTA E RESPONSABILE DELL'INTEGRAZIONE DELLE PRESTAZIONI SPECIALISTICHE:
Dott. Ing. Giovanni Piazza (Ord. Ing. Prov. Roma 27296)

RESPONSABILI D'AREA:
Responsabile Tracciato stradale: Dott. Ing. Massimo Capasso (Ord. Ing. Prov. Roma 26537)
Responsabile Strutture: Dott. Ing. Giovanni Piazza (Ord. Ing. Prov. Roma 27296)
Responsabile Idraulica, Geotecnica e Impianti: Dott. Ing. Sergio Di Maio (Ord. Ing. Prov. Palermo 2872)
Responsabile Ambiente: Dott. Ing. Francesco Ventura (Ord. Ing. Prov. Roma 14662)

GEOLOGO:
Dott. Geol. Enrico Cunsolo (Ord. Geo. Regione Sicilia 916)

COORDINATORE SICUREZZA IN FASE DI PROGETTAZIONE:
Dott. Ing. Sergio Di Maio (Ord. Ing. Prov. Palermo 2872)

RESPONSABILE SIA:
Dott. Ing. Francesco Ventura (Ord. Ing. Prov. Roma 14662)

VISTO: IL RESPONSABILE DEL PROCEDIMENTO:
Dott. Ing. Mariano Cappello

GRUPPO DI PROGETTAZIONE
MANDATARIA: VIA INGEGNERIA
MANDANTI: SERING INGEGNERIA; vdp; BRENG BRIGNOLE ENGINEERING

DOTT. ING. GIOVANNI PIAZZA
ORDINE DEGLI INGEGNERI PROV. ROMA N. A27296

PROGETTO STRADALE

SISTEMAZIONE VIABILITA' SECONDARIA

VIABILITA' AS_E24 – AS_E25 – AS_E25B

Sezioni trasversali TAV 01

CODICE PROGETTO (PROGETTO / LIV. PROG. / ANNO)	NOME FILE	REVISIONE	SCALA:
DPPA0712 D 20	CODICE ELAB. S06PS00TRASZ01 — PA712_S06PS00TRASZ01-02_A	A	1:200

REV.	DESCRIZIONE	DATA	REDATTO	VERIFICATO	APPROVATO
D		–	–	–	–
C		–	–	–	–
B		–	–	–	–
A	EMISSIONE	NOV. 2020	M.TOSI	M.CAPASSO	G.PIAZZA