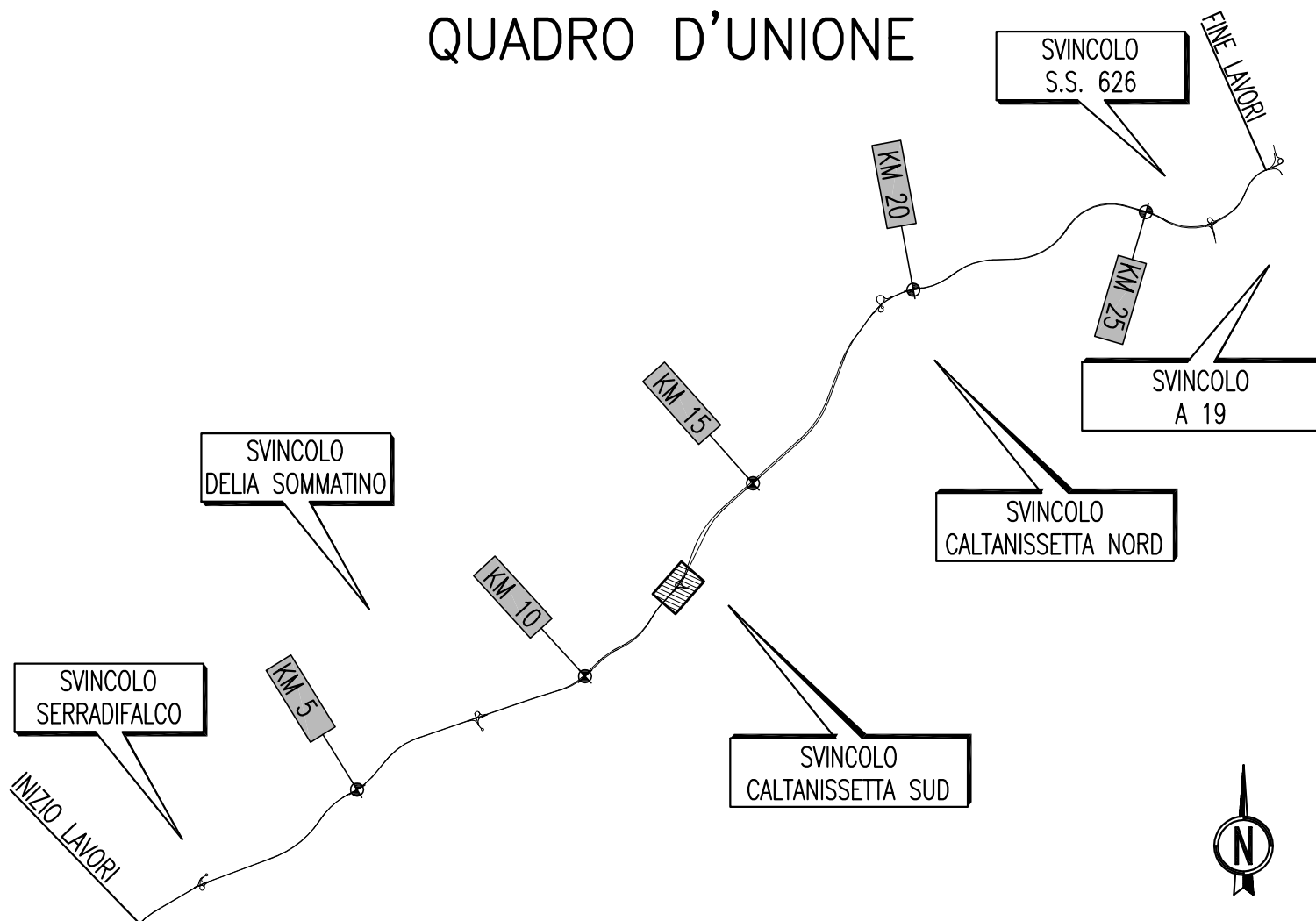


QUADRO D'UNIONE



ANAS S.p.A.

DIREZIONE CENTRALE PROGRAMMAZIONE PROGETTAZIONE

PA 12/09
 CORRIDOIO PLURIMODALE TIRRENICO - NORD EUROPA
 ITINERARIO AGRIGENTO - CALTANISSETTA - A19
 S.S. N° 640 "DI PORTO EMPEDOCLE"
 AMMODERNAMENTO E ADEGUAMENTO ALLA CAT. B DEL D.M. 5.11.2001
 Dal km 44+000 allo svincolo con l'A19

PROGETTO ESECUTIVO

Contraente Generale:



INTERSEZIONI E SVINCOLI - VIABILITA' INTERFERITA VIABILITA' - Sezioni trasversali

Sezioni Trasversali - Viabilità Complementare - Tronco 14

Codice Unico Progetto (CUP) : F91B09000070001

Codice Elaborato:

PA12_09 - E 0 0 0 G E 2 1 2 P V 0 6 Z W 9 0 1 5 A Scala: 1:200

| | | | | | | |
|------|-------------|-------------|-----------|------------|-----------|-------------|
| F | | | | | | |
| E | | | | | | |
| D | | | | | | |
| C | | | | | | |
| B | | | | | | |
| A | Aprile 2011 | EMISSIONE | S.TERRENO | A.TURSO | M. LITI | P. PAGLINI |
| REV. | DATA | DESCRIZIONE | REDATTO | VERIFICATO | APPROVATO | AUTORIZZATO |

Responsabile del procedimento: Ing. MAURIZIO ARAMINI

Il Progettista:



Il Consulente Specialista:



Il Geologo:



Il Coordinatore per la sicurezza in fase di progetto:



Il Direttore dei lavori:



| | |
|--------------------|----------|
| SCAVI E BONIFICHE | |
| STERRO | 24.10 mq |
| BONIFICA | 22.15 mq |
| FOSSO (SEZ. OBBL.) | 0.47 mq |

| | |
|------------------|---------|
| RILEVATI | |
| TERRENO VEGETALE | 3.75 mq |

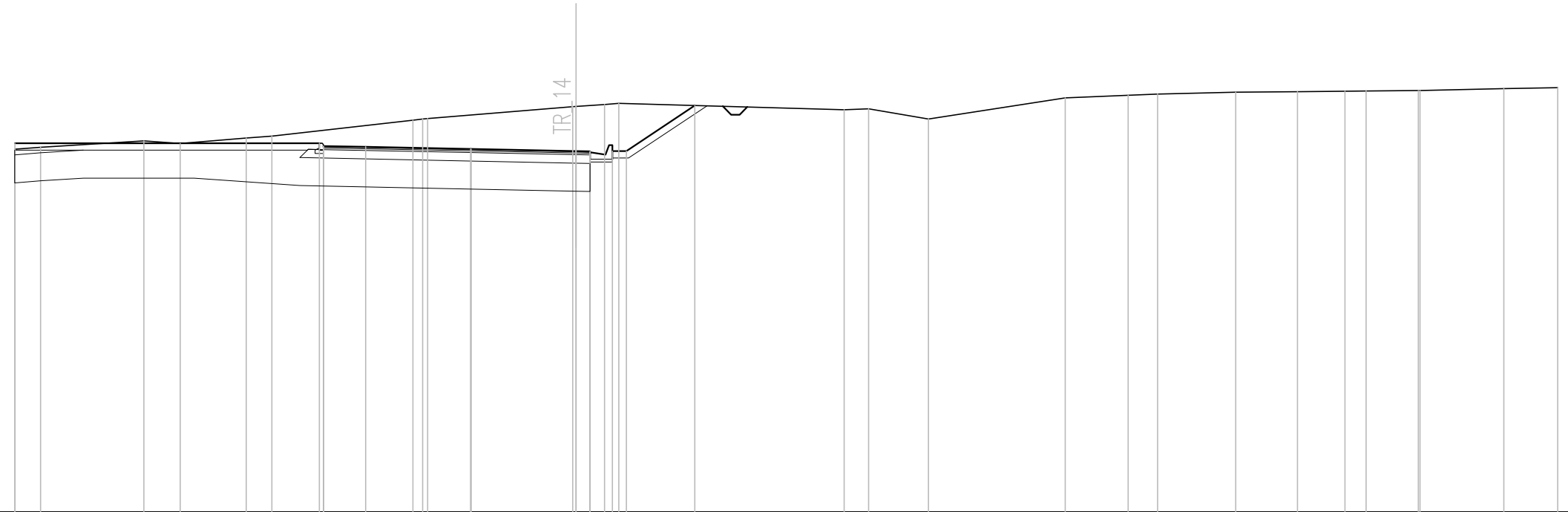
| | |
|-------------------------|---------|
| SOVRASTRUTTURA STRADALE | |
| STRATO DI USURA | 0.29 mq |
| STRATO DI BINDER | 0.38 mq |
| STRATO DI BASE | 0.58 mq |
| STRATO DI FONDAZIONE | 3.06 mq |

| | |
|-----------|---------|
| MANUFATTI | |
| MAGRONE | 0.15 mq |

SEZIONE N. : 1
QT. PROGETTO : 429.863
DIST.PROG. : 0+000.000
DIST.SUCC. : 10.000

SCALA 1:200

QT.RIF. 417.000



| | | | | | | | | | | | | | | | | | | | | | | | | | | | | | | | | | | | |
|-------------------------------|--------|--------|--------|--------|--------|--------|--|--|--|--|--------|--------|--------|------|--------|--------|--------|--------|--------|--------|--------|--------|--------|--------|--------|--------|--------|--------|--------|--------|--------|--------|--------|--------|--------|
| Q. PROG. STRATO SUP. | | | | | | | | | | | | | | | 430.01 | 430.04 | 430.01 | 429.91 | 429.94 | 429.86 | 429.82 | | | | | | | | | | | | | | |
| Q. PROG. STR. SUP. TER. VEG. | 430.14 | | | | | | | | | | | | 430.14 | | | | | | 431.49 | | | | | | | | | | | | | | | | |
| QUOTE TERRENO | 429.93 | 430.00 | 430.23 | 430.13 | 430.32 | 430.40 | | | | | 430.96 | 431.02 | | | 431.44 | 431.45 | 431.52 | 431.56 | | | | 431.34 | 431.37 | 431.00 | 431.75 | 431.85 | 431.89 | 431.96 | 431.98 | 431.99 | 432.00 | 432.02 | 432.02 | 432.08 | 432.12 |
| DISTANZE PARZIALI STRATO SUP. | | | | | | | | | | | | 1.50 | 3.75 | 3.75 | 0.50 | | | | | | | | | | | | | | | | | | | | |
| DISTANZE PROG STRATO SUP. | -20.00 | | | | | | | | | | | | -9.15 | | | | | | -1.30 | -1.80 | -4.23 | | | | | | | | | | | | | | |
| DISTANZE TERRENO | -20.00 | -19.09 | -15.40 | -14.11 | -11.75 | -10.84 | | | | | -5.82 | -5.29 | | | -0.11 | 0.00 | -1.02 | -1.53 | | | | -9.56 | -10.43 | -12.57 | -17.44 | -19.69 | -20.73 | -23.52 | -25.72 | -27.41 | -28.17 | 30.03 | 30.09 | -33.08 | -35.00 |

| SCAVI E BONIFICHE | |
|-------------------|----------|
| STERRO | 6.06 mq |
| SCOTICO | 10.29 m |
| BONIFICA | 20.52 mq |

| RILEVATI | |
|------------------|---------|
| RILEVATO | 4.05 mq |
| TERRENO VEGETALE | 2.89 mq |

| SOVRASTRUTTURA STRADALE | |
|-------------------------|---------|
| STRATO DI USURA | 0.29 mq |
| STRATO DI BINDER | 0.38 mq |
| STRATO DI BASE | 0.58 mq |
| STRATO DI FONDAZIONE | 3.06 mq |

| MANUFATTI | |
|-----------|---------|
| MAGRONE | 0.07 mq |

SEZIONE N. : 3

QT. PROGETTO : 430.547

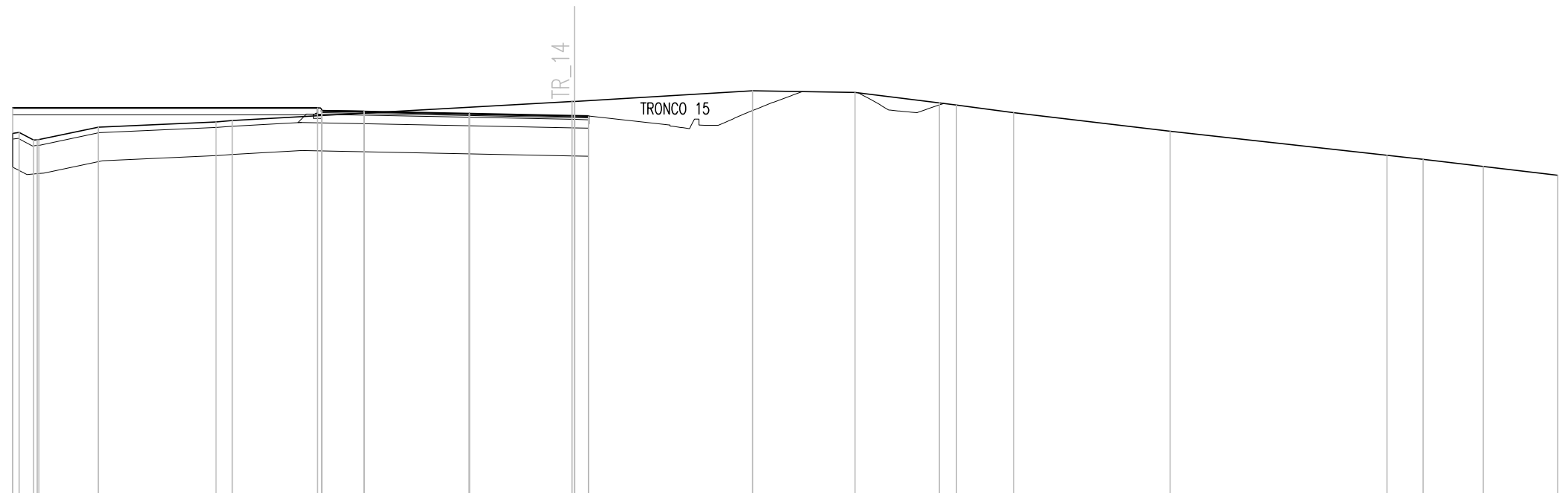
DIST.PROG. : 0+020.000

DIST.PREC. : 10.000

DIST.SUCC. : 10.000

SCALA 1:200

QT.RIF. 417.000



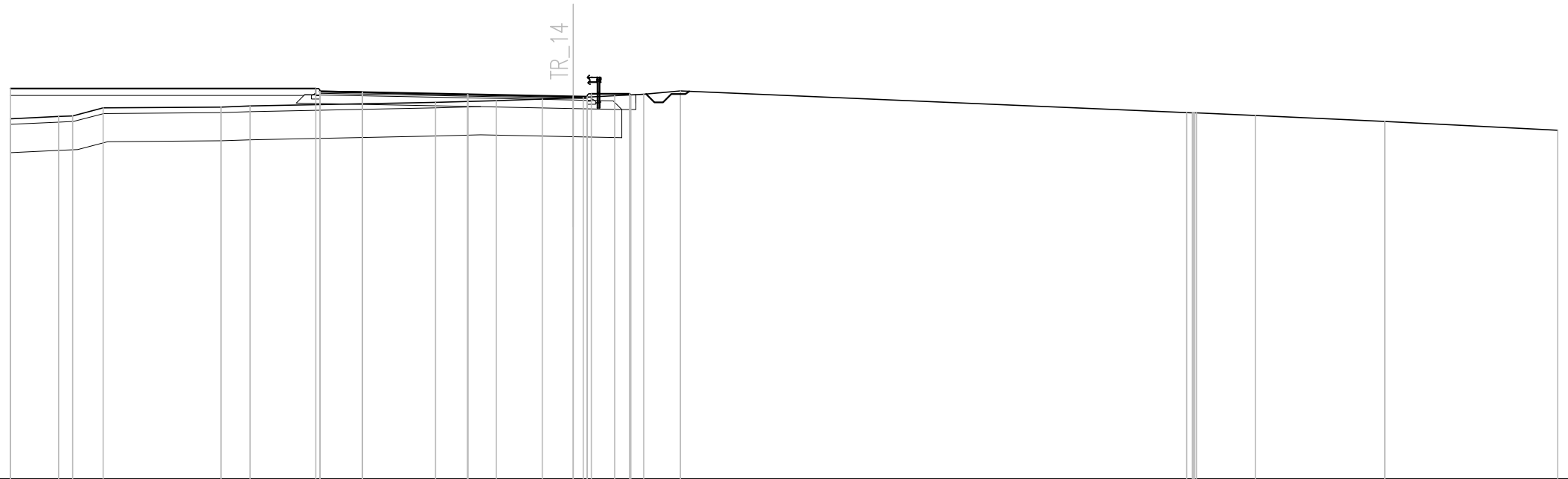
| | | | | | | | | | | | | | | | | | | | | | | | | | | | | | | | | | | |
|-------------------------------|--------|--------|--------|--------|--------|--------|------|------|------|------|--------|--------|--------|--------|--------|--------|--------|--------|--|--------|--|--------|--------|--------|--------|--|--|--|--|--|--|--|--|--|
| Q. PROG. STRATO SUP. | | | | | | | | | | | | | | 430.73 | | 430.70 | | 430.59 | | 430.55 | | | | | | | | | | | | | | |
| Q. PROG. STR. SUP. TER. VEG. | 430.83 | | | | | | | | | | | | | 430.83 | | | | | | | | | | | | | | | | | | | | |
| QUOTE TERRENO | 429.92 | 429.68 | 429.70 | 430.14 | 430.33 | 430.37 | | | | | 431.05 | 431.06 | 431.44 | 431.37 | 431.01 | 430.93 | 430.66 | 430.00 | | | | 429.14 | 429.00 | 428.74 | 428.43 | | | | | | | | | |
| DISTANZE PARZIALI STRATO SUP. | | | | | | | 1.50 | 3.75 | 3.75 | 0.50 | | | | | | | | | | | | | | | | | | | | | | | | |
| DISTANZE PROG STRATO SUP. | -20.00 | | | | | | | | | | | | | | -9.15 | | | | | | | | | | | | | | | | | | | |
| DISTANZE TERRENO | -20.00 | -19.25 | -19.07 | -16.95 | -12.76 | -12.19 | | | | | -0.09 | 0.00 | 6.34 | 9.98 | 12.99 | 13.60 | 15.63 | 21.20 | | | | 28.92 | 30.21 | 32.35 | 35.00 | | | | | | | | | |

| | |
|-------------------------|----------|
| SCAVI E BONIFICHE | |
| STERRO | 2.40 mq |
| SCOTICO | 16.26 m |
| BONIFICA | 21.74 mq |
| FOSSO (SEZ. OBBL.) | 0.60 mq |
| RILEVATI | |
| RILEVATO | 5.37 mq |
| TERRENO VEGETALE | 3.38 mq |
| SOVRASTRUTTURA STRADALE | |
| STRATO DI USURA | 0.29 mq |
| STRATO DI BINDER | 0.38 mq |
| STRATO DI BASE | 0.58 mq |
| STRATO DI FONDAZIONE | 3.39 mq |
| MANUFATTI | |
| MAGRONE | 0.14 mq |

SEZIONE N. : 4
 QT. PROGETTO : 430.581
 DIST.PROG. : 0+030.000
 DIST.PREC. : 10.000
 DIST.SUCC. : 10.000

SCALA 1:200

QT.RIF. 417.000



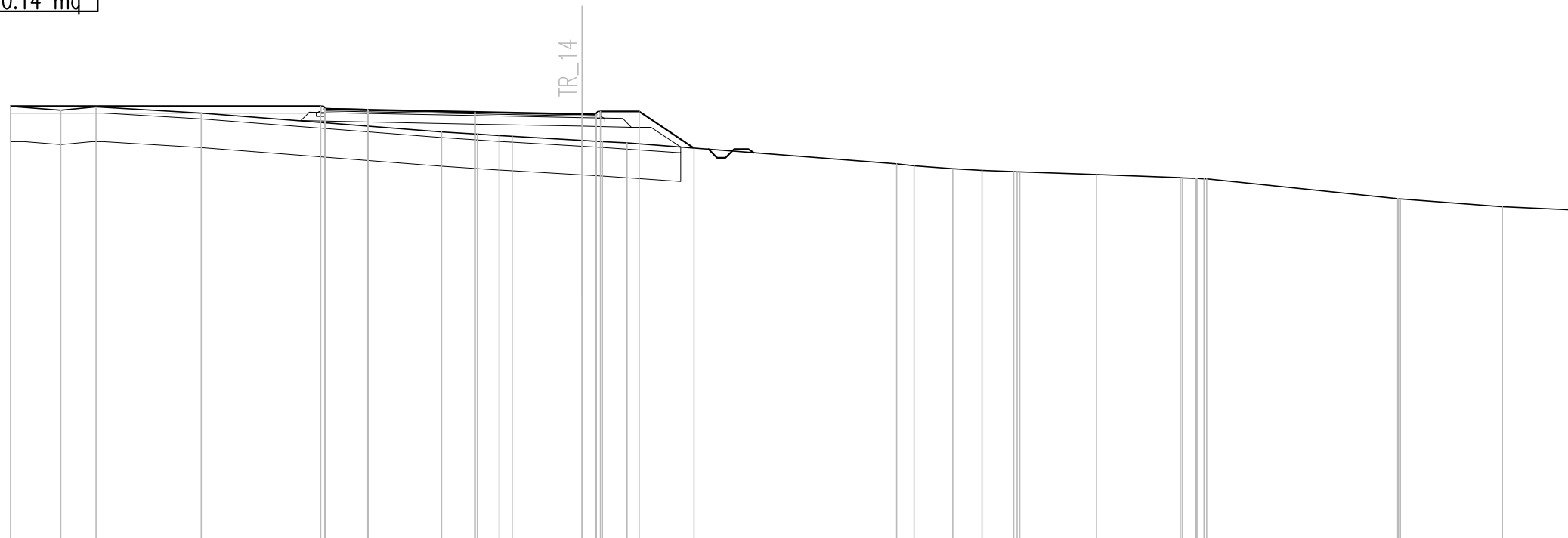
| | | | | | | | | | | | | | | | | | |
|-------------------------------|--------|------------------|--------|--------|--------|--|------------------|--------|------------------|------------------|------------------|--------|--------|------------------|--------|--------|--------|
| Q. PROG. STRATO SUP. | | | | | | | 430.76 430.76 | 430.73 | 430.63 430.66 | 430.58 430.54 | | | | | | | |
| Q. PROG. STR. SUP. TER. VEG. | 430.86 | | | | | | 430.86 | | | 430.67 | 430.67 430.64 | | | | | | |
| QUOTE TERRENO | 429.79 | 429.87 429.89 | 430.17 | 430.20 | 430.24 | | 430.37 | 430.43 | 430.49 | 430.53 430.55 | 430.60 | 430.66 | 430.77 | 430.00 430.00 | 429.91 | 429.69 | 429.38 |
| DISTANZE PARZIALI STRATO SUP. | | | | | | | 1.50 | 3.75 | 3.75 | 0.50 | | | | | | | |
| DISTANZE PROG STRATO SUP. | -20.00 | | | | | | -9.15 | | | -0.65 | 2.00 2.05 | | | | | | |
| DISTANZE TERRENO | -20.00 | -18.29 -17.79 | -16.71 | -12.52 | -11.48 | | -4.89 | -2.73 | -1.10 | 0.00 0.36 | 1.47 | 2.51 | 3.81 | 21.91 22.16 | 24.26 | 28.85 | 35.00 |

| SCAVI E BONIFICHE | |
|-------------------------|----------|
| STERRO | 0.91 mq |
| SCOTICO | 20.20 m |
| BONIFICA | 23.56 mq |
| FOSSO (SEZ. OBBL.) | 0.42 mq |
| RILEVATI | |
| RILEVATO | 5.06 mq |
| TERRENO VEGETALE | 3.81 mq |
| SOVRASTRUTTURA STRADALE | |
| STRATO DI USURA | 0.29 mq |
| STRATO DI BINDER | 0.38 mq |
| STRATO DI BASE | 0.58 mq |
| STRATO DI FONDAZIONE | 3.39 mq |
| MANUFATTI | |
| MAGRONE | 0.14 mq |

SEZIONE N. : 6
 QT. PROGETTO : 429.972
 DIST.PROG. : 0+050.000
 DIST.PREC. : 10.000
 DIST.SUCC. : 1.051

SCALA 1:200

QT.RIF. 415.000



| | | | | | | | | | | | | | | | | | | | | | | | | | | | | | | | | | | | |
|-------------------------------|--------|--------|--------|--------|------|------|--|--|------|--------|--------|--------|--------|--------|--------|--------|--------|--------|--------|--------|--------|--------|--------|--------|--------|--------|--------|--------|--------|--------|--------|--------|--------|--------|--------|
| Q. PROG. STRATO SUP. | | | | | | | | | | | | | | | | 430.15 | 430.12 | 430.02 | 430.05 | 429.97 | 429.93 | | | | | | 427.01 | 427.00 | 426.72 | 426.60 | | | | | |
| Q. PROG. STR. SUP. TER. VEG. | 430.25 | | | | | | | | | | | | | | | 430.25 | | | | | | 430.06 | 430.06 | 428.78 | | | | | | | | | | | |
| QUOTE TERRENO | 430.24 | 430.11 | 430.22 | 430.00 | | | | | | 429.34 | 429.26 | 429.21 | 429.19 | 429.04 | 429.00 | 428.96 | | | | | | 428.23 | 428.16 | 428.06 | 428.00 | 427.96 | 427.94 | 427.85 | 427.74 | 427.72 | 427.70 | 427.01 | 427.00 | 426.72 | 426.60 |
| DISTANZE PARZIALI STRATO SUP. | | | | | 1.50 | 3.75 | | | 3.75 | | | 0.50 | 2.00 | | | 3.93 | | | | | | | | | | | | | | | | | | | |
| DISTANZE PROG STRATO SUP. | -20.00 | | | | | | | | | | | | | | | -9.15 | | | | | | -0.65 | -2.00 | -3.93 | | | | | | | | | | | |
| DISTANZE TERRENO | -20.00 | -18.25 | -17.02 | -13.33 | | | | | | -4.92 | -3.66 | -2.90 | -2.44 | 0.00 | -0.72 | -1.57 | | | | | | -11.02 | -11.63 | -12.98 | -14.01 | -15.12 | -15.33 | -18.01 | -20.94 | -21.49 | -21.87 | -28.56 | -28.65 | -32.22 | -35.00 |

| | |
|--------------------|----------|
| SCAVI E BONIFICHE | |
| STERRO | 1.23 mq |
| SCOTICO | 19.64 m |
| BONIFICA | 23.49 mq |
| FOSSO (SEZ. OBBL.) | 0.41 mq |

| | |
|------------------|---------|
| RILEVATI | |
| RILEVATO | 5.11 mq |
| TERRENO VEGETALE | 3.85 mq |

| | |
|-------------------------|---------|
| SOVRASTRUTTURA STRADALE | |
| STRATO DI USURA | 0.29 mq |
| STRATO DI BINDER | 0.38 mq |
| STRATO DI BASE | 0.58 mq |
| STRATO DI FONDAZIONE | 3.39 mq |

| | |
|-----------|---------|
| MANUFATTI | |
| MAGRONE | 0.14 mq |

SEZIONE N. : 7

QT. PROGETTO : 429.930

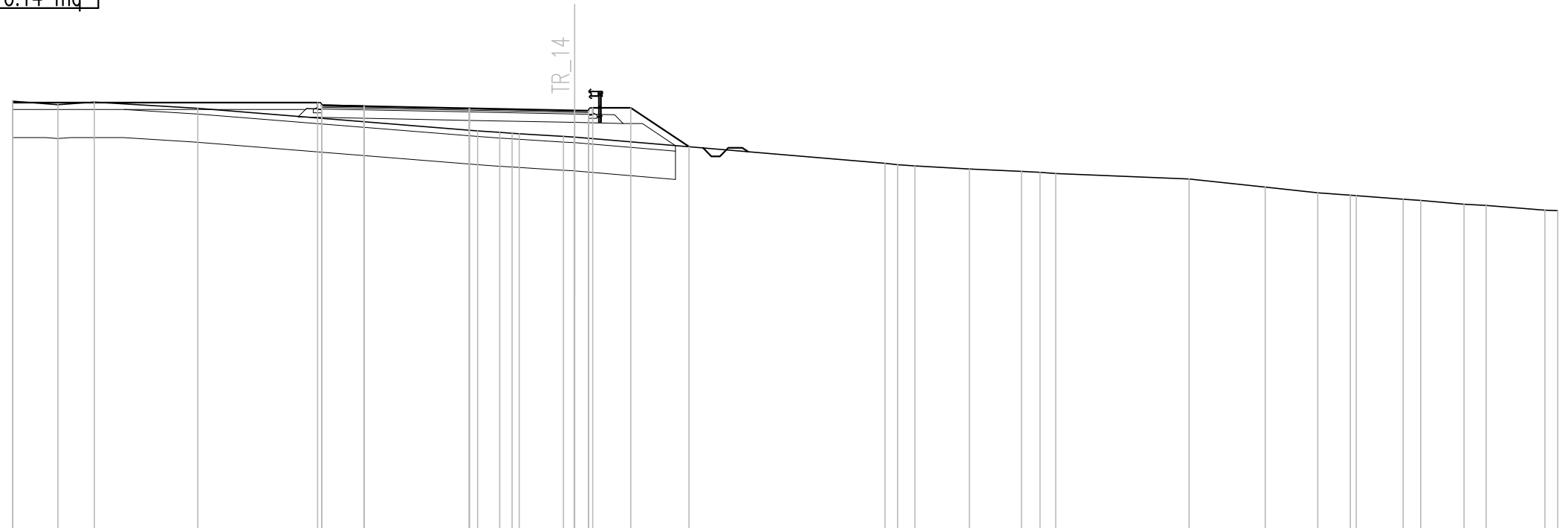
DIST.PROG. : 0+051.051

DIST.PREC. : 1.051

DIST.SUCC. : 8.949

SCALA 1:200

QT.RIF. 415.000



| | | | | | | | | | | | | | | | | | | | | | | | | | | | | | | | | | | | | | | | | | | | | | | |
|-------------------------------|--------|--------|--------|--------|--------|--------|------|--|--------|--------|--------|--------|--------|--------|-------|--|--|--|--|--------|--------|--------|--|--------|--|--------|--------|--------|--|--------|--|--------|--|--------|--------|--------|--------|--------|--------|--------|--------|--------|--|--|--|--|
| Q. PROG. STRATO SUP. | | | | | 430.11 | 430.11 | | | | | | | | | | | | | | | | | | | | | | | | | | | | | | | | | | | | | | | | |
| Q. PROG. STR. SUP. TER. VEG. | 430.21 | | | | 430.21 | | | | | | | | | | | | | | | | | | | | | | | | | | | | | | | | | | | | | | | | | |
| QUOTE TERRENO | 430.26 | 430.13 | 430.23 | 430.00 | | | | | 429.20 | 429.15 | 429.13 | 429.10 | 429.00 | 428.98 | | | | | | 428.05 | 428.00 | 427.96 | | 427.84 | | 427.76 | 427.72 | 427.68 | | 427.49 | | 427.20 | | 427.00 | 426.91 | 426.89 | 426.77 | 426.73 | 426.59 | 426.55 | 426.38 | 426.36 | | | | |
| DISTANZE PARZIALI STRATO SUP. | | | | | 1.50 | | 3.75 | | 3.75 | | 0.50 | | | | | | | | | | | | | | | | | | | | | | | | | | | | | | | | | | | |
| DISTANZE PROG STRATO SUP. | -20.00 | | | | -9.15 | | | | | | -0.65 | | -2.00 | | -4.07 | | | | | | | | | | | | | | | | | | | | | | | | | | | | | | | |
| DISTANZE TERRENO | -20.00 | -18.39 | -17.10 | -13.41 | | | | | -3.45 | -2.67 | -2.27 | -1.97 | -0.39 | 0.00 | | | | | | -11.98 | -11.50 | -12.11 | | -14.05 | | -15.91 | -16.57 | -17.12 | | -21.88 | | -24.59 | | -26.46 | -27.61 | -27.83 | -29.50 | -30.12 | -31.67 | -32.45 | -34.54 | -35.00 | | | | |

| | |
|-------------------|----------|
| SCAVI E BONIFICHE | |
| STERRO | 4.87 mq |
| SCOTICO | 10.08 m |
| BONIFICA | 22.18 mq |

| | |
|------------------|---------|
| RILEVATI | |
| RILEVATO | 2.60 mq |
| TERRENO VEGETALE | 2.89 mq |

| | |
|-------------------------|---------|
| SOVRASTRUTTURA STRADALE | |
| STRATO DI USURA | 0.29 mq |
| STRATO DI BINDER | 0.38 mq |
| STRATO DI BASE | 0.58 mq |
| STRATO DI FONDAZIONE | 3.06 mq |

| | |
|-----------|---------|
| MANUFATTI | |
| MAGRONE | 0.07 mq |

SEZIONE N. : 8

QT. PROGETTO : 429.572

DIST.PROG. : 0+060.000

DIST.PREC. : 8.949

DIST.SUCC. : 10.000

SCALA 1:200

QT.RIF. 414.000



| | | | | | | | | | | | | | | | | | | | | | | | | | | | | | | | |
|-------------------------------|--------|--------|--------|------------------|--------|--------|------------------|------------------|--------|--------|-------|--------|--------|------|--------|--------|--------|------|--------|-------|--------|--------|-------|--------|--------|--------|--------|-------|--------|--------|-------|
| Q. PROG. STRATO SUP. | | | | 429.75 429.75 | 429.72 | | 429.62 429.65 | 429.57 429.53 | | | | | | | | | | | | | | | | | | | | | | | |
| Q. PROG. STR. SUP. TER. VEG. | 429.85 | | | 429.85 | | | | | | | | | | | | | | | | | | | | | | | | | | | |
| QUOTE TERRENO | 430.42 | 430.00 | 429.94 | | | 429.12 | 429.22 | 429.16 | 429.00 | 428.86 | | 428.54 | 428.51 | | 428.00 | 427.84 | 427.79 | | 427.43 | | 427.00 | 426.86 | | 426.12 | 426.00 | 425.79 | 425.56 | | 425.00 | 424.66 | |
| DISTANZE PARZIALI STRATO SUP. | | | | | 1.50 | | 3.75 | | 3.75 | | | 0.50 | | | | | | | | | | | | | | | | | | | |
| DISTANZE PROG STRATO SUP. | -20.00 | | | | -9.15 | | | | | | | | | | | | | | | | | | | | | | | | | | |
| DISTANZE TERRENO | -20.00 | -13.59 | -12.90 | | | | -6.18 | -5.60 | -5.24 | -4.55 | -3.00 | | -0.33 | 0.00 | | 5.35 | 6.98 | 7.55 | | 11.06 | | 15.19 | 16.10 | | 22.30 | 23.57 | 25.20 | 27.13 | | 31.76 | 35.00 |

| | |
|-------------------------|----------|
| SCAVI E BONIFICHE | |
| STERRO | 10.62 mq |
| SCOTICO | 2.96 m |
| BONIFICA | 22.18 mq |
| RILEVATI | |
| TERRENO VEGETALE | 2.89 mq |
| SOVRASTRUTTURA STRADALE | |
| STRATO DI USURA | 0.29 mq |
| STRATO DI BINDER | 0.38 mq |
| STRATO DI BASE | 0.58 mq |
| STRATO DI FONDAZIONE | 3.06 mq |
| MANUFATTI | |
| MAGRONE | 0.07 mq |

SEZIONE N. : 9

QT. PROGETTO : 429.264

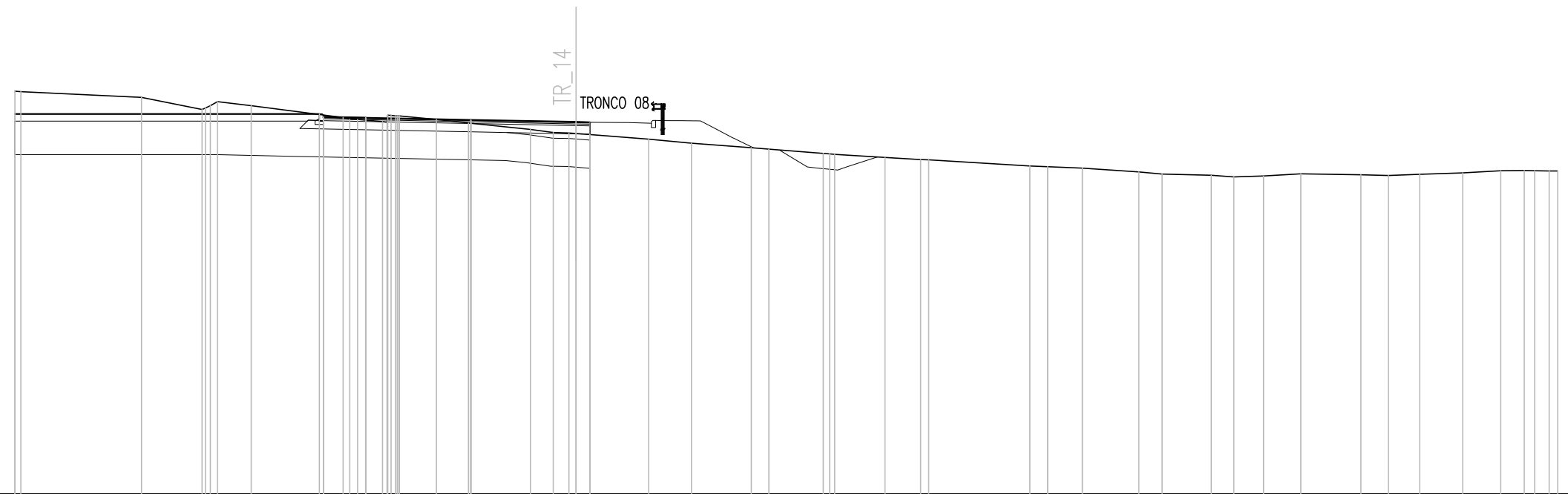
DIST.PROG. : 0+070.000

DIST.PREC. : 10.000

DIST.SUCC. : 10.000

SCALA 1:200

QT.RIF. 416.000



| | | | | | | | | | | | | | | | | | | | | | | | | | | | | | | | | | | | | | | | | |
|-------------------------------|------------------|--------|------------------|--------|------------------|----------------------------|--------|--------|--------|------------------|--------|--------|--------|------------------|------------------|--------|------------------|------------------|--------|------------------|------------------|--------|------------------|------------------|--------|--------|------------------|------------------|--|--|--|--|--|--|--|--|--|--|--|--|
| Q. PROG. STRATO SUP. | | | | | | | | | | | | | | | | | | | | | 429.44 429.44 | 429.41 | 429.31 429.34 | 429.26 429.22 | | | | | | | | | | | | | | | | |
| Q. PROG. STR. SUP. TER. VEG. | 429.54 | | | | | | | | | | | | | | | | | | | | 429.54 | | | | | | | | | | | | | | | | | | | |
| QUOTE TERRENO | 430.36 430.34 | 430.14 | 429.71 429.98 | 429.85 | 429.42 429.36 | 429.28 429.48 429.48 | 429.35 | 429.22 | 429.00 | 428.88 428.87 | 428.85 | 428.65 | 428.51 | 428.34 428.29 | 428.14 428.11 | 428.00 | 427.92 427.91 | 427.69 427.66 | 427.62 | 427.48 427.41 | 427.36 427.30 | 427.34 | 427.41 | 427.38 427.36 | 427.39 | 427.45 | 427.53 427.53 | 427.51 427.51 | | | | | | | | | | | | |
| DISTANZE PARZIALI STRATO SUP. | | | | | 1.50 | 3.75 | | 3.75 | | 0.50 | | | | | | | | | | | | | | | | | | | | | | | | | | | | | | |
| DISTANZE PROG STRATO SUP. | -20.00 | | | | -9.15 | | | | | | | | | | | | | | | | | | | | | | | | | | | | | | | | | | | |
| DISTANZE TERRENO | -20.00 -19.79 | -15.49 | -13.33 -12.78 | -11.58 | -8.30 -7.79 | -6.89 -6.43 -6.30 | -4.97 | -3.83 | -1.62 | -0.81 -0.26 | 0.00 | 2.59 | 4.11 | 6.25 6.87 | 8.82 9.22 | 11.02 | 12.29 12.56 | 16.18 16.82 | 18.06 | 20.07 20.89 | 22.65 23.45 | 24.51 | 25.84 | 27.98 28.97 | 30.08 | 31.61 | 32.97 33.81 | 34.69 35.00 | | | | | | | | | | | | |

| SCAVI E BONIFICHE | |
|-------------------------|----------|
| STERRO | 19.97 mq |
| BONIFICA | 22.17 mq |
| FOSSO (SEZ. OBBL.) | 0.48 mq |
| RILEVATI | |
| TERRENO VEGETALE | 3.20 mq |
| SOVRASTRUTTURA STRADALE | |
| STRATO DI USURA | 0.29 mq |
| STRATO DI BINDER | 0.38 mq |
| STRATO DI BASE | 0.58 mq |
| STRATO DI FONDAZIONE | 3.06 mq |
| MANUFATTI | |
| MAGRONE | 0.15 mq |

SEZIONE N. : 10

QT. PROGETTO : 429.203

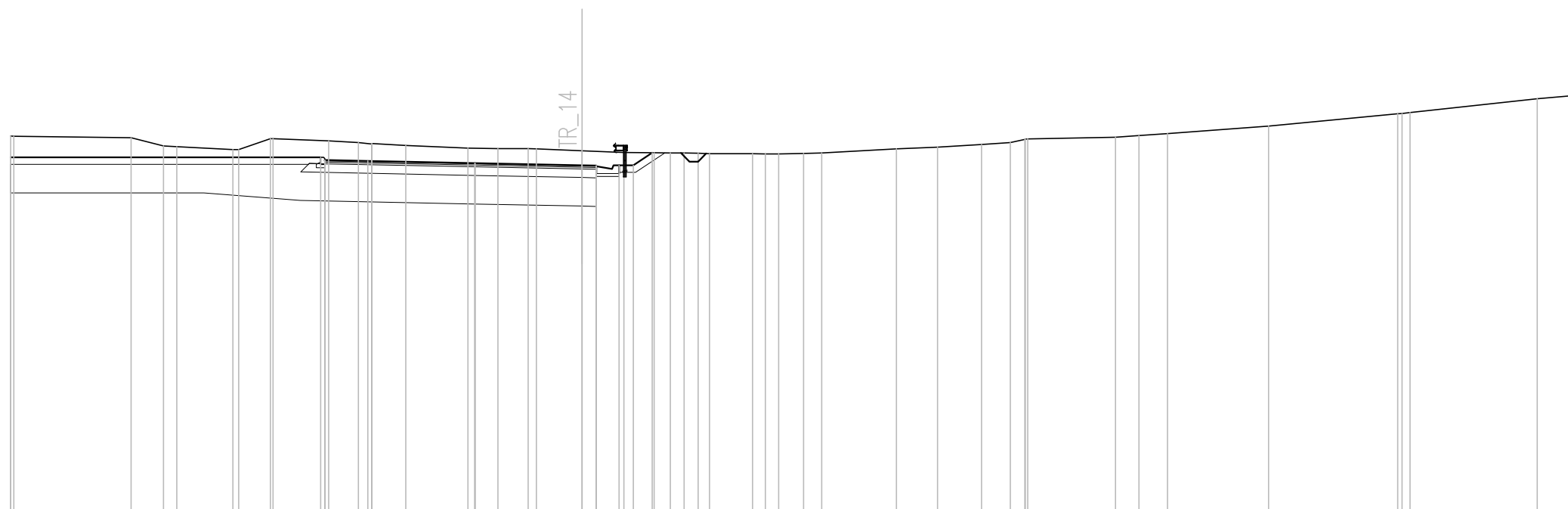
DIST.PROG. : 0+080.000

DIST.PREC. : 10.000

DIST.SUCC. : 10.000

SCALA 1:200

QT.RIF. 417.000



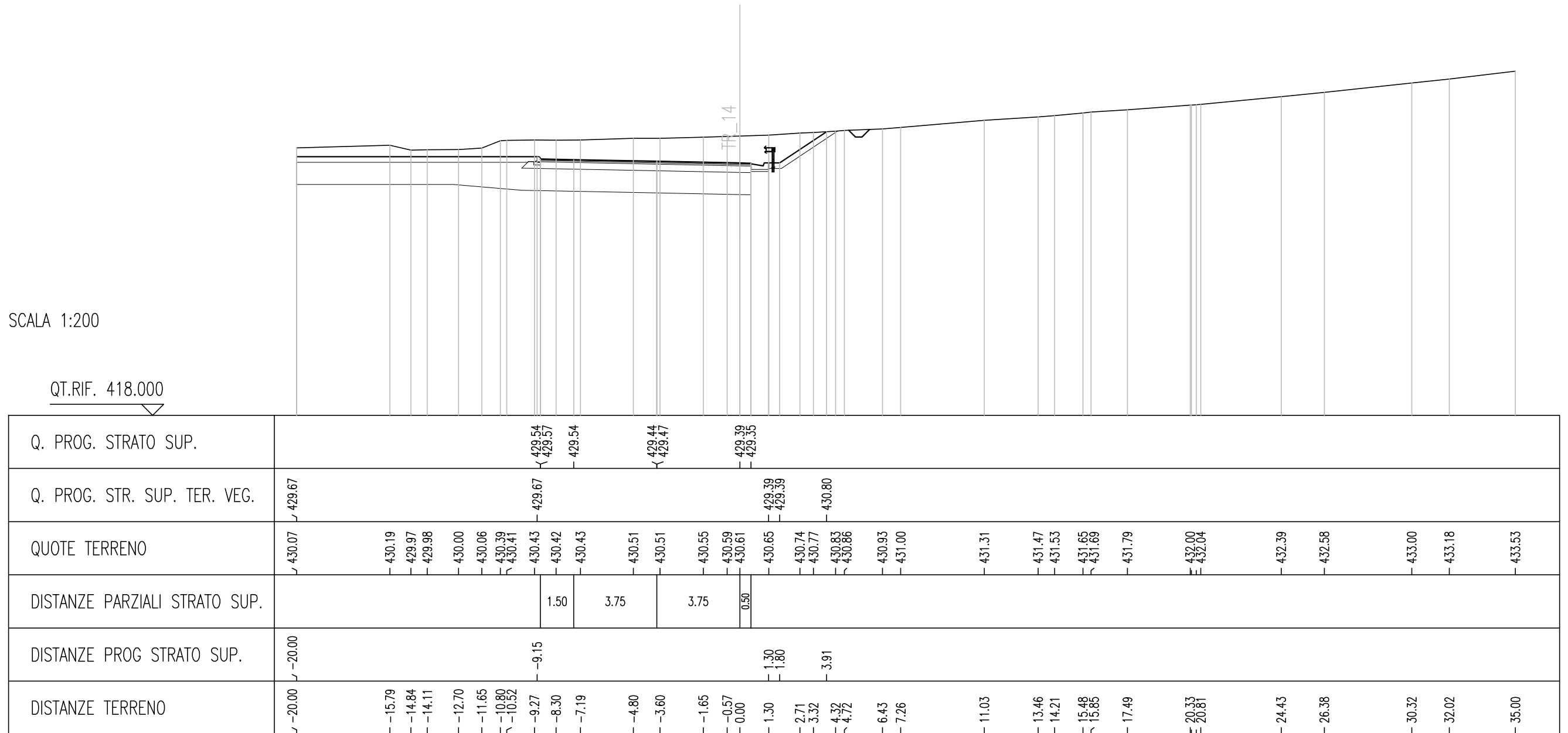
| | | | | | | | | | | | | | | | | | | | | | | | | | | | | | | | | | | | | | | | | | | | | | | | | | | | | | |
|-------------------------------|--------|--------|--------|--------|--------|--------|--------|--------|--------|--------|--------|--------|--------|--------|--------|--------|--------|--------|--------|--------|--------|--------|--------|------|--------|--------|--------|--------|--------|--------|------|--------|--------|--------|--|--------|-------|--------|--------|-------|--------|--------|-------|-------|-------|--|-------|--|-------|-------|--|-------|-------|
| Q. PROG. STRATO SUP. | | | | | | 429.35 | 429.35 | 429.25 | 429.20 | | | | | | | | | | | | | | | | | | | | | | | | | | | | | | | | | | | | | | | | | | | | |
| Q. PROG. STR. SUP. TER. VEG. | 429.48 | | | | | 429.48 | | | | 429.20 | 429.20 | 429.64 | | | | | | | | | | | | | | | | | | | | | | | | | | | | | | | | | | | | | | | | | |
| QUOTE TERRENO | 430.22 | 430.17 | 429.88 | 429.75 | 430.13 | 430.06 | 430.00 | 429.95 | 429.90 | 429.80 | 429.79 | 429.78 | 429.71 | 429.65 | 429.64 | 429.63 | 429.63 | 429.61 | 429.61 | 429.60 | 429.60 | 429.62 | 429.63 | | 429.78 | 429.84 | 429.93 | 430.00 | 430.11 | 430.12 | | 430.18 | 430.24 | 430.31 | | 430.57 | | 431.00 | 431.05 | | 431.53 | 431.66 | | | | | | | | | | | |
| DISTANZE PARZIALI STRATO SUP. | | | | | | | 1.50 | | 3.75 | | | 3.75 | | | 0.50 | | | | | | | | | | | | | | | | | | | | | | | | | | | | | | | | | | | | | | |
| DISTANZE PROG STRATO SUP. | -20.00 | | | | | -9.15 | | | | | | | | 1.30 | 1.80 | 2.45 | | | | | | | | | | | | | | | | | | | | | | | | | | | | | | | | | | | | | |
| DISTANZE TERRENO | -20.00 | -19.89 | | | | -15.78 | -14.65 | -14.18 | | -12.22 | -12.02 | -10.91 | -10.82 | -8.87 | -7.83 | -7.36 | -6.17 | | -3.99 | -2.94 | -1.89 | -1.60 | 0.00 | 1.47 | 2.53 | 3.10 | 3.57 | 4.06 | 4.46 | 5.97 | 6.76 | 6.89 | 7.76 | 8.40 | | 11.01 | 12.45 | 13.99 | 15.00 | 15.30 | 15.60 | | 18.68 | 19.50 | 20.50 | | 24.04 | | 28.56 | 28.99 | | 33.44 | 35.00 |

| SCAVI E BONIFICHE | |
|-------------------------|----------|
| STERRO | 26.11 mq |
| BONIFICA | 22.17 mq |
| FOSSO (SEZ. OBBL.) | 0.55 mq |
| RILEVATI | |
| TERRENO VEGETALE | 3.64 mq |
| SOVRASTRUTTURA STRADALE | |
| STRATO DI USURA | 0.29 mq |
| STRATO DI BINDER | 0.38 mq |
| STRATO DI BASE | 0.58 mq |
| STRATO DI FONDAZIONE | 3.06 mq |
| MANUFATTI | |
| MAGRONE | 0.15 mq |

SEZIONE N. : 11
 QT. PROGETTO : 429.393
 DIST.PROG. : 0+090.000
 DIST.PREC. : 10.000
 DIST.SUCC. : 10.000

SCALA 1:200

QT.RIF. 418.000



| | |
|-------------------------|----------|
| SCAVI E BONIFICHE | |
| STERRO | 24.98 mq |
| BONIFICA | 22.16 mq |
| FOSSO (SEZ. OBBL.) | 0.46 mq |
| RILEVATI | |
| TERRENO VEGETALE | 3.72 mq |
| SOVRASTRUTTURA STRADALE | |
| STRATO DI USURA | 0.29 mq |
| STRATO DI BINDER | 0.38 mq |
| STRATO DI BASE | 0.58 mq |
| STRATO DI FONDAZIONE | 3.06 mq |
| MANUFATTI | |
| MAGRONE | 0.15 mq |

SEZIONE N. : 12

QT. PROGETTO : 429.779

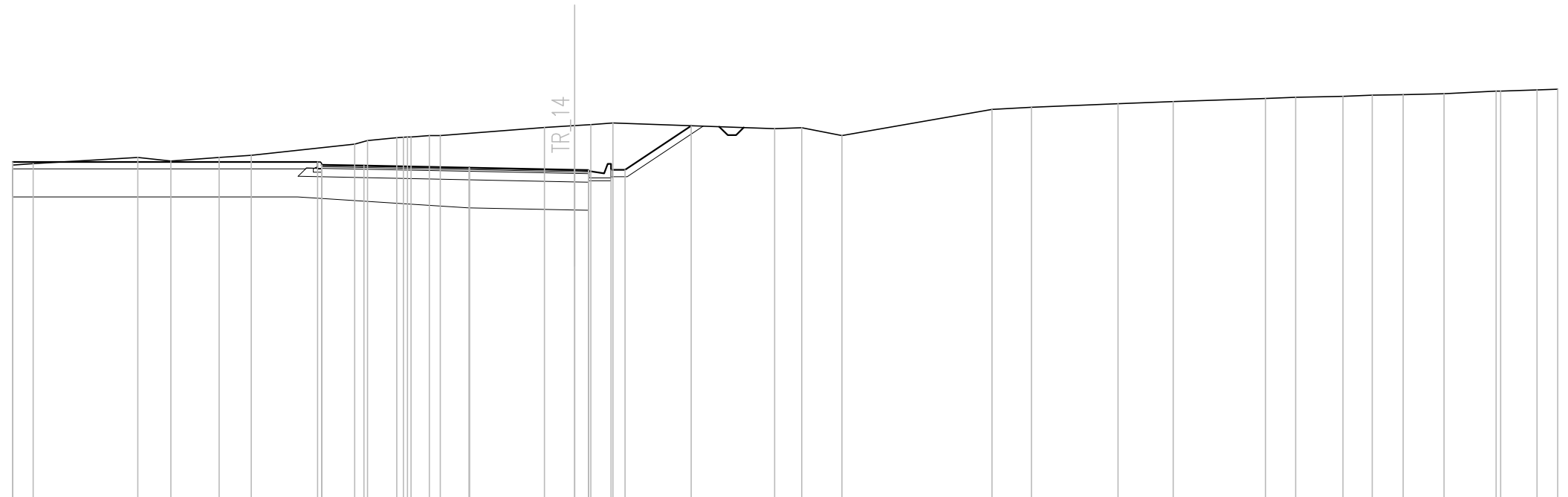
DIST.PROG. : 0+100.000

DIST.PREC. : 10.000

DIST.SUCC. : 2.102

SCALA 1:200

QT.RIF. 418.000



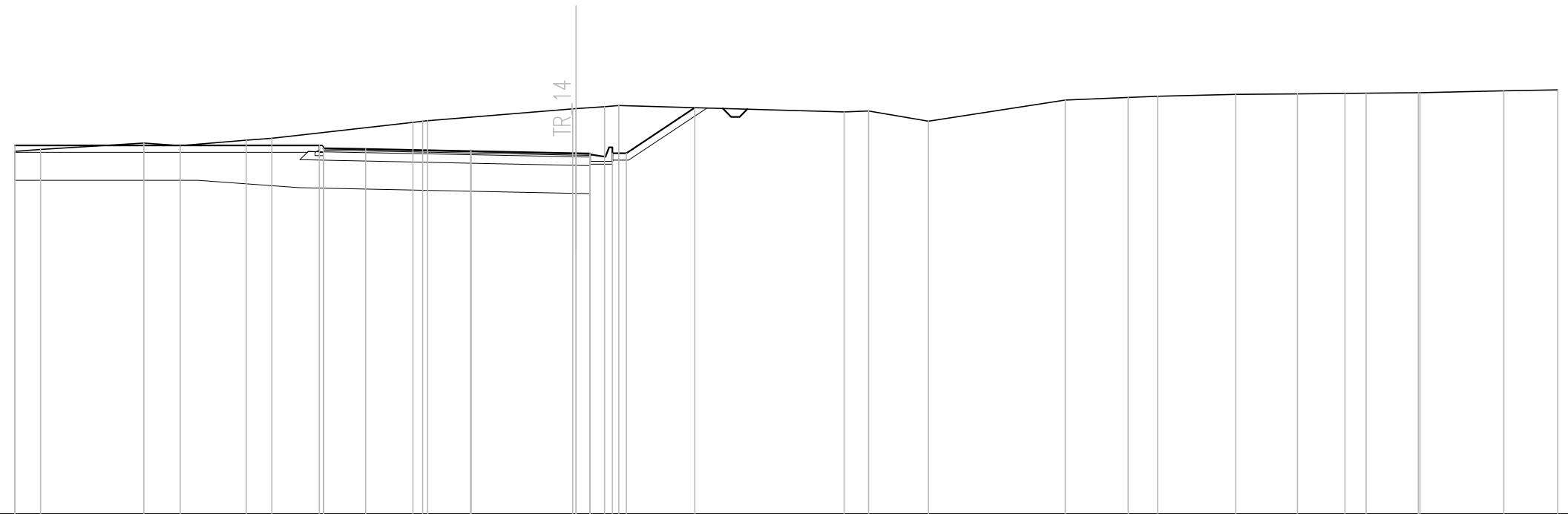
| | | | | | | | | | | | | | | | | | | | | | | | | | | | | | | | | | | | | | | | | | | | | | | | | | | | | | |
|-------------------------------|--------|--------|--------|--------|--------|--------|--------|--------|--------|--------|--------|--------|--------|--------|--------|--------|------|------|--|--|--|--|--|--|------|--------|--------|--------|--|--|--|--|--|--|--|--|-------|-------|-------|--------|--------|--------|--------|--------|--------|--------|--------|--------|--------|--------|--------|--------|--------|
| Q. PROG. STRATO SUP. | | | | | | 429.93 | 429.96 | 429.93 | | 429.82 | 429.85 | | 429.78 | 429.74 | | | | | | | | | | | | | | | | | | | | | | | | | | | | | | | | | | | | | | | |
| Q. PROG. STR. SUP. TER. VEG. | 430.06 | | | | | 430.06 | | | | | | | 429.78 | 429.78 | 431.35 | | | | | | | | | | | | | | | | | | | | | | | | | | | | | | | | | | | | | | |
| QUOTE TERRENO | 429.95 | 430.00 | 430.22 | 430.09 | 430.21 | 430.29 | 430.69 | 430.82 | 430.92 | 430.95 | 431.00 | 431.00 | 431.29 | 431.35 | 431.38 | 431.44 | | | | | | | | | | 431.24 | 431.27 | 431.00 | | | | | | | | | | | | 431.92 | 432.00 | 432.13 | 432.21 | 432.32 | 432.36 | 432.39 | 432.43 | 432.46 | 432.48 | 432.58 | 432.58 | 432.62 | 432.65 |
| DISTANZE PARZIALI STRATO SUP. | | | | | | | 1.50 | | 3.75 | | | 3.75 | | | 0.50 | | | | | | | | | | | | | | | | | | | | | | | | | | | | | | | | | | | | | | |
| DISTANZE PROG STRATO SUP. | -20.00 | | | | | | -9.15 | | | | | | | | | 1.30 | 1.80 | | | | | | | | | | | | | | | | | | | | | | | | | | | | | | | | | | | | |
| DISTANZE TERRENO | -20.00 | -19.27 | -15.55 | -14.37 | -12.65 | -11.51 | | -7.82 | -7.37 | -6.33 | -5.82 | -5.17 | -4.78 | | -1.08 | 0.00 | 0.58 | 1.37 | | | | | | | 7.12 | 8.09 | 9.52 | | | | | | | | | | 14.86 | 16.27 | 19.35 | 21.31 | 24.59 | 25.67 | 27.35 | 28.40 | 29.49 | 30.95 | 32.80 | 32.97 | 34.26 | 35.00 | | | |

| SCAVI E BONIFICHE | |
|-------------------------|----------|
| STERRO | 24.10 mq |
| BONIFICA | 22.15 mq |
| FOSSO (SEZ. OBBL.) | 0.47 mq |
| RILEVATI | |
| TERRENO VEGETALE | 3.75 mq |
| SOVRASTRUTTURA STRADALE | |
| STRATO DI USURA | 0.29 mq |
| STRATO DI BINDER | 0.38 mq |
| STRATO DI BASE | 0.58 mq |
| STRATO DI FONDAZIONE | 3.06 mq |
| MANUFATTI | |
| MAGRONE | 0.15 mq |

SEZIONE N. : 13
 QT. PROGETTO : 429.863
 DIST.PROG. : 0+102.102
 DIST.PREC. : 2.102

SCALA 1:200

QT.RIF. 417.000



| | | | | | | | | | | | | | | | | | | | | | | | | | | | | | | | | | |
|-------------------------------|---|--------|--------|--------|--------|--------|------|-------|--------|--------|------|------|--------|--------|--------|--------|--|-------|--------|--------|--------|--|--------|--------|--------|--------|--------|--------|--------|--------|--------|--------|--------|
| Q. PROG. STRATO SUP. | <p style="text-align: center;"> \leftarrow 430.01 \leftarrow 430.04 \leftarrow 429.91 \leftarrow 429.86 \leftarrow 429.82 </p> | | | | | | | | | | | | | | | | | | | | | | | | | | | | | | | | |
| Q. PROG. STR. SUP. TER. VEG. | <p style="text-align: center;"> \leftarrow 430.14 \leftarrow 430.14 \leftarrow 429.86 \leftarrow 429.86 \leftarrow 431.49 </p> | | | | | | | | | | | | | | | | | | | | | | | | | | | | | | | | |
| QUOTE TERRENO | 429.93 | 430.00 | 430.23 | 430.13 | 430.32 | 430.40 | | | 430.96 | 431.02 | | | 431.44 | 431.45 | 431.52 | 431.56 | | | 431.34 | 431.37 | 431.00 | | 431.75 | 431.85 | 431.89 | 431.96 | 431.98 | 431.99 | 432.00 | 432.02 | 432.02 | 432.08 | 432.12 |
| DISTANZE PARZIALI STRATO SUP. | | | | | | | 1.50 | | 3.75 | 3.75 | 0.50 | | | | | 4.23 | | | | | | | | | | | | | | | | | |
| DISTANZE PROG STRATO SUP. | -20.00 | | | | | | | -9.15 | | | | 1.30 | 1.80 | | | | | -4.23 | | | | | | | | | | | | | | | |
| DISTANZE TERRENO | -20.00 | -19.09 | -15.40 | -14.11 | -11.75 | -10.84 | | | -5.82 | -5.29 | | | -0.11 | 0.00 | 1.02 | 1.53 | | | 9.56 | 10.43 | 12.57 | | 17.44 | 19.69 | 20.73 | 23.52 | 25.72 | 27.41 | 28.17 | 30.03 | 30.09 | 33.08 | 35.00 |