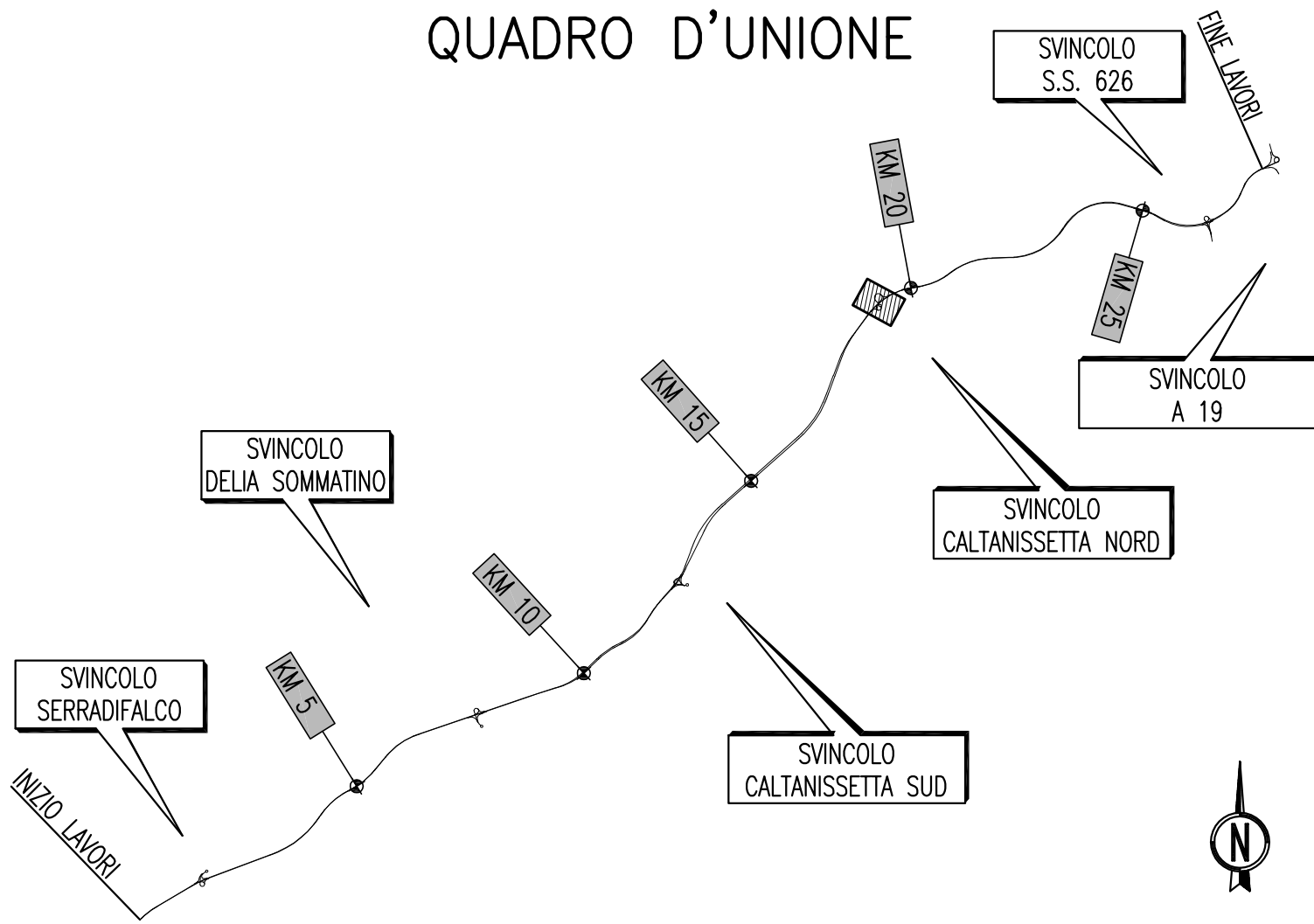


# QUADRO D'UNIONE



# ANAS S.p.A.

DIREZIONE CENTRALE PROGRAMMAZIONE PROGETTAZIONE

PA 12/09  
 CORRIDOIO PLURIMODALE TIRRENICO - NORD EUROPA  
 ITINERARIO AGRIGENTO - CALTANISSETTA - A19  
 S.S. N° 640 "DI PORTO EMPEDOCLE"  
 AMMODERNAMENTO E ADEGUAMENTO ALLA CAT. B DEL D.M. 5.11.2001  
 Dal km 44+000 allo svincolo con l'A19

## PROGETTO ESECUTIVO

Contraente Generale:



### INTERSEZIONI E SVINCOLI - VIABILITA' INTERFERITA VIABILITA' - Sezioni trasversali

Sezioni Trasversali - Viabilità Complementare - Tronco 35

Codice Unico Progetto (CUP) : F91B09000070001																				
Codice Elaborato:																				
PA12_09 - E	0	0	0	G	E	2	1	2	P	V	0	6	Z	W	9	0	3	6	A	Scala: 1:200
F																				
E																				
D																				
C																				
B																				
A	Aprile 2011	EMISSIONE			S.TERRENO			A.TURSO			M. LITI			P. PAGLINI						
REV.	DATA	DESCRIZIONE			REDATTO			VERIFICATO			APPROVATO			AUTORIZZATO						
Responsabile del procedimento:										Ing. MAURIZIO ARAMINI										

Il Progettista: 	Il Consulente Specialista: 	Il Geologo: 	Il Coordinatore per la sicurezza in fase di progetto: 	Il Direttore dei lavori: 
---------------------	--------------------------------	-----------------	---	------------------------------

SCAVI E BONIFICHE	
SCOTICO	31.84 m
BONIFICA	31.86 mq
FOSSO (SEZ. OBBL.)	1.42 mq

RILEVATI	
RILEVATO	60.44 mq
TERRENO VEGETALE	4.71 mq

SOVRASTRUTTURA STRADALE	
STRATO DI USURA	0.50 mq
STRATO DI BINDER	0.66 mq
STRATO DI BASE	0.98 mq
STRATO DI FONDAZIONE	5.56 mq

MANUFATTI	
MAGRONE	0.14 mq

SEZIONE N. : 1

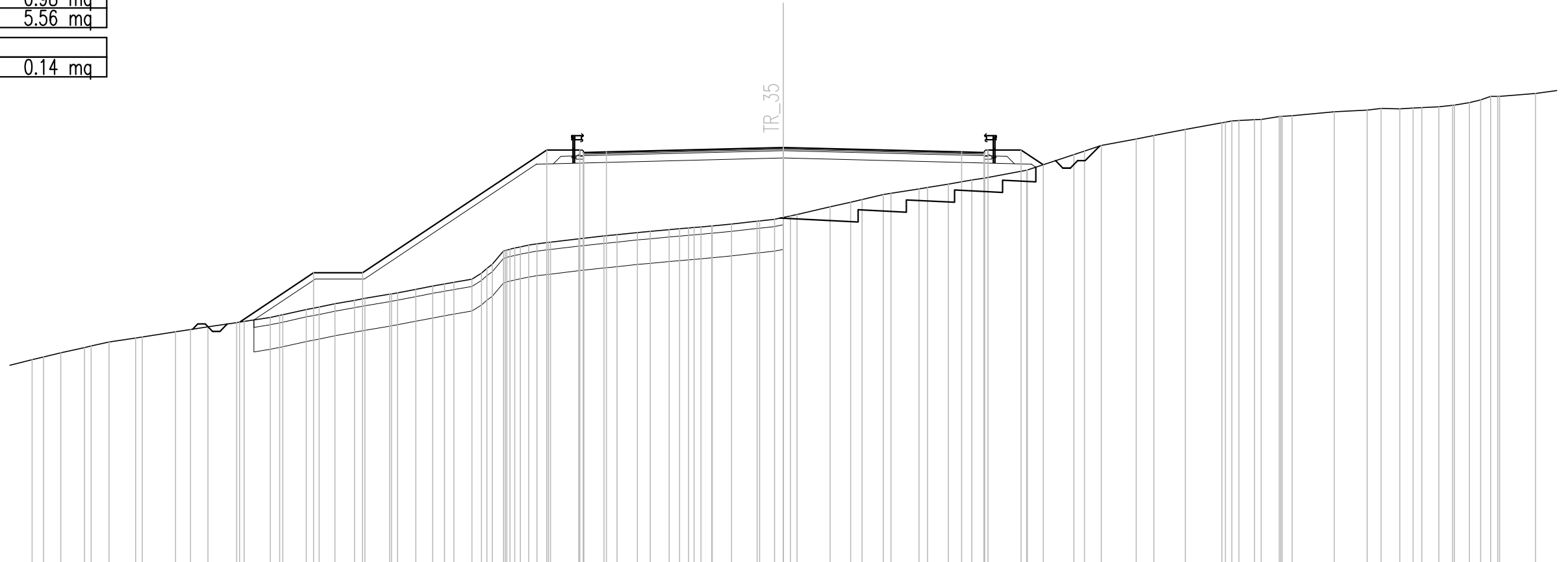
QT. PROGETTO : 501.921

DIST.PROG. : 0+000.000

DIST.SUCC. : 6.558

SCALA 1:200

QT.RIF. 485.000



Q. PROG. STRATO SUP.					501.69	501.72	501.74			501.92			501.74	501.72	501.69																																																																					
Q. PROG. STR. SUP. TER. VEG.					501.82	501.82	501.82			501.82			501.82	501.82	501.22																																																																					
QUOTE TERRENO	493.28	493.39	493.56	493.77	493.84	494.00	494.16	494.21	494.41	494.51	494.61	494.79	494.84	495.00	495.11	495.32	495.42	495.56	495.69	495.78	495.94	496.00	496.15	496.28	496.36	496.43	496.56	497.00	497.71	497.83	497.94	498.06	498.20	498.32	498.46	498.50	498.58	498.64	498.68	498.75	498.80	498.92	499.00	499.13	499.19	499.50	499.69	499.80	500.00	500.05	500.23	500.29	500.43	500.60	500.68	500.99	501.00	501.63	501.77	502.00	502.27	502.41	502.66	502.93	503.01	503.05	503.06	503.18	503.21	503.37	503.44	503.51	503.49	503.53	503.55	503.58	503.63	503.74	503.65	504.00	504.12			
DISTANZE PARZIALI STRATO SUP.											0.93			7.21			7.27			0.92																																																																
DISTANZE PROG STRATO SUP.							-22.15			-19.13			-17.13			-9.64	-8.29			-8.34			9.69	10.59																																																												
DISTANZE TERRENO	-30.60	-30.13	-29.43	-28.46	-28.19	-27.46	-26.38	-26.11	-24.76	-24.15	-23.43	-22.27	-21.96	-20.89	-20.58	-19.43	-18.90	-18.26	-17.47	-17.04	-16.03	-15.72	-14.97	-14.29	-13.80	-13.42	-12.69	-12.08	-11.39	-10.94	-10.37	-9.56	-9.48	-8.33	-7.30	-6.77	-5.95	-5.42	-4.65	-3.86	-3.75	-2.90	-2.11	-1.07	-0.36	0.29	0.55	1.91	2.75	3.21	4.07	4.38	5.52	5.87	6.72	7.67	8.19	9.91	9.94	11.84	12.27	12.95	14.38	15.09	16.37	17.86	18.55	19.19	19.46	20.20	20.73	22.44	23.78	24.34	25.10	25.65	26.00	26.70	27.26	27.94	28.40	29.09	29.17	30.63





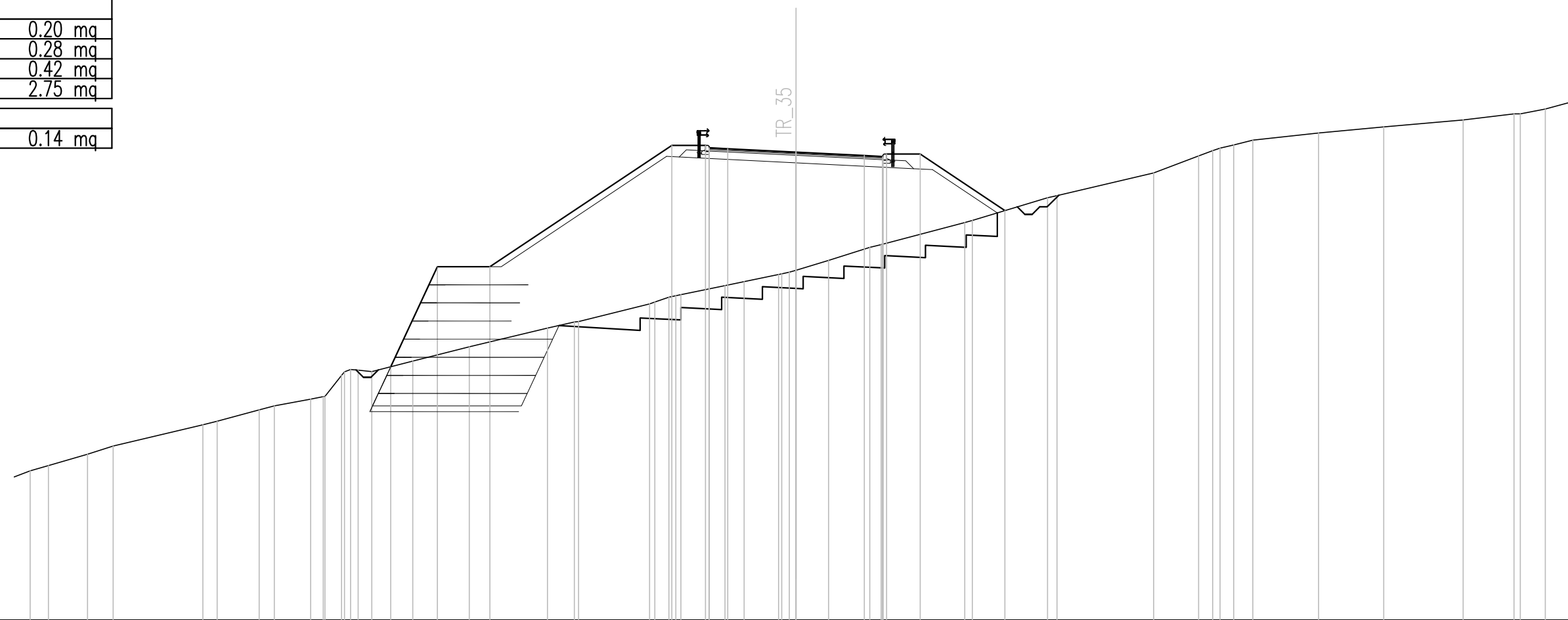






SCAVI E BONIFICHE	
FOSSO (SEZ. OBBL.)	1.41 mq
SBANCAMENTO MURO	14.56 mq
SCAVO A GRADONI	17.68 m
GRADONI SCAVO	11.58 mq
RILEVATI	
RILEVATO	88.62 mq
TERRENO VEGETALE	4.05 mq
SOVRASTRUTTURA STRADALE	
STRATO DI USURA	0.20 mq
STRATO DI BINDER	0.28 mq
STRATO DI BASE	0.42 mq
STRATO DI FONDAZIONE	2.75 mq
MANUFATTI	
MAGRONE	0.14 mq

SEZIONE N. : 7  
 QT. PROGETTO : 500.839  
 DIST.PROG. : 0+036.265  
 DIST.PREC. : 6.265  
 DIST.SUCC. : 3.735



SCALA 1:200

QT.RIF. 482.000

Q. PROG. STRATO SUP.											500.98	501.01	500.98		500.84		500.70	500.66	500.63																													
Q. PROG. STR. SUP. TER. VEG.												492.19	496.22	496.22																																		
QUOTE TERRENO	488.00	488.21	488.68	489.00		489.86	490.00		490.46	490.62	490.89	490.99	491.00	492.09	492.00	492.42	493.00	493.75	494.00	494.02	494.72	495.00	495.10	495.47	495.62	495.91	496.08	496.48	497.00	497.12	498.00	498.09	499.00	499.09	500.00	500.69	500.90	501.13	501.32	501.61	501.86	502.13	502.38	502.38	502.57			
DISTANZE PARZIALI STRATO SUP.																					0.75	2.75				2.75			0.75																			
DISTANZE PROG STRATO SUP.												-16.33	-14.45	-12.33																																		
DISTANZE TERRENO	-30.86	-30.12	-28.55	-27.51		-23.90	-23.33		-21.63	-21.02	-19.55	-19.05	-18.98	-17.95	-17.09	-15.44	-13.16	-10.02	-8.93	-8.76	-5.90	-5.12	-4.64	-2.86	-2.09	-0.71	0.00	1.31	2.97	3.45	6.80	7.10	10.13	10.52	14.41	16.22	16.79	17.63	18.40	21.06	23.68	26.87	28.93	29.18	30.19			











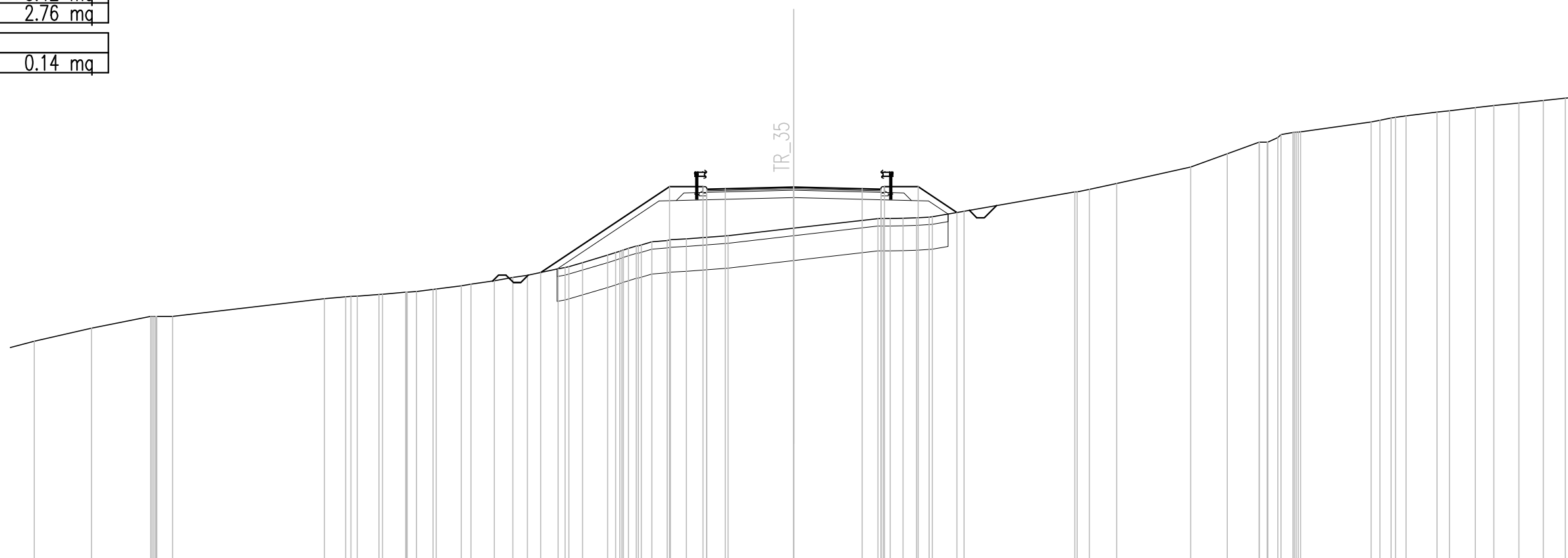






SCAVI E BONIFICHE	
SCOTICO	15.74 m
BONIFICA	15.73 mq
FOSSO (SEZ. OBBL.)	1.09 mq
RILEVATI	
RILEVATO	16.14 mq
TERRENO VEGETALE	2.77 mq
SOVRASTRUTTURA STRADALE	
STRATO DI USURA	0.20 mq
STRATO DI BINDER	0.28 mq
STRATO DI BASE	0.42 mq
STRATO DI FONDAZIONE	2.76 mq
MANUFATTI	
MAGRONE	0.14 mq

SEZIONE N. : 15  
QT. PROGETTO : 500.202  
DIST.PROG. : 0+097.658  
DIST.PREC. : 7.658  
DIST.SUCC. : 2.342



SCALA 1:200

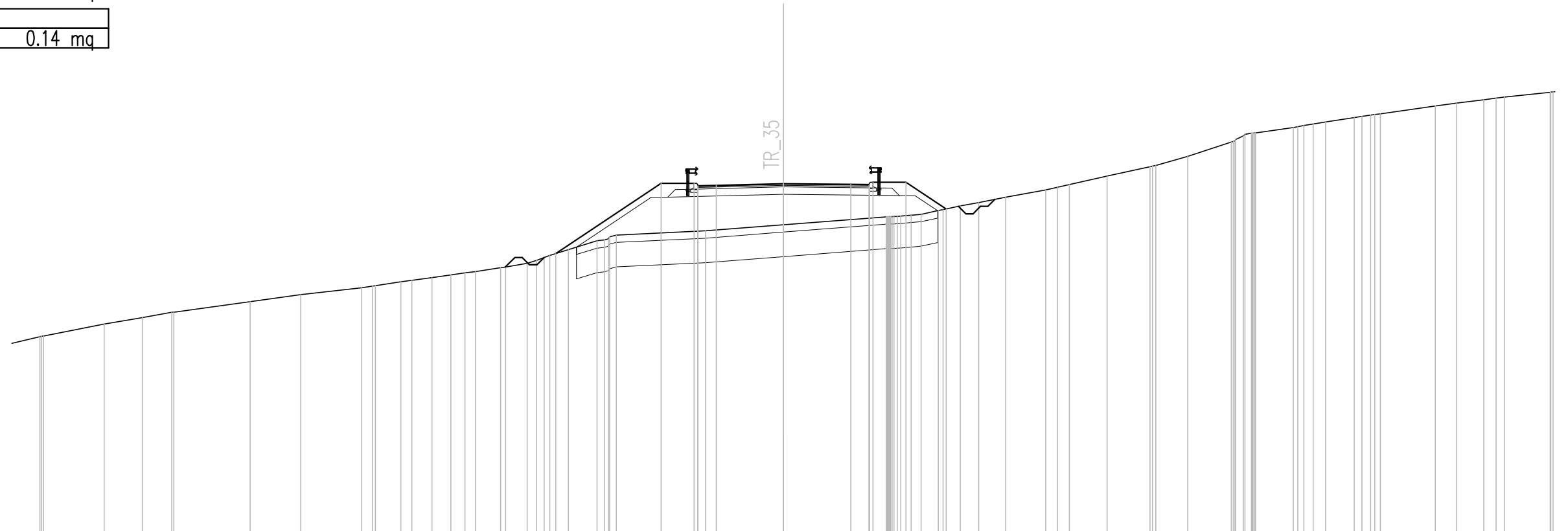
QT.RIF. 485.000

Q. PROG. STRATO SUP.																									500.08	500.13	500.20	500.13	500.08																																														
Q. PROG. STR. SUP. TER. VEG.																									496.76	500.21	500.21	500.21	500.21	499.18																																													
QUOTE TERRENO	-494.00	-494.52	-495.00	-495.00	-495.71	-495.79	-495.81	-495.88	-495.89	-495.97	-496.00	-496.08	-496.10	-496.22	-496.29	-496.43	-496.56	-496.65	-496.91	-497.16	-497.46	-497.62	-497.83	-498.00	-498.05	-498.08	-498.11	-498.24	-498.54	-498.93	-498.93	-498.94	-498.96	-498.99	-499.00	-499.23	-500.00	-500.11	-500.35	-501.00	-501.53	-502.00	-502.19	-502.39	-502.39	-502.42	-502.82	-502.97	-503.06	-503.21	-503.27	-503.39	-503.47	-503.58	-503.68	-503.77																			
DISTANZE PARZIALI STRATO SUP.																																										0.75	2.75	2.75	0.75																														
DISTANZE PROG STRATO SUP.																																										-10.17							-5.00	-3.65					-3.65	5.00	6.56																		
DISTANZE TERRENO	-30.54	-28.24	-25.86	-24.97	-18.87	-18.02	-17.56	-16.68	-16.54	-15.60	-15.17	-14.50	-14.38	-13.37	-12.98	-12.04	-11.29	-10.71	-9.48	-8.50	-7.49	-6.99	-6.33	-5.71	-5.09	-4.96	-4.32	-2.64	0.00	3.39	3.87	4.39	4.93	5.44	5.57	6.84	11.30	11.88	12.98	15.95	17.42	18.70	19.46	20.07	20.97	20.37	23.21	24.01	24.61	25.86	26.36	27.40	28.15	29.15	30.13	31.01																			



SCAVI E BONIFICHE	
SCOTICO	14.74 m
BONIFICA	14.74 mq
FOSSO (SEZ. OBBL.)	1.00 mq
RILEVATI	
RILEVATO	15.22 mq
TERRENO VEGETALE	2.45 mq
SOVRASTRUTTURA STRADALE	
STRATO DI USURA	0.20 mq
STRATO DI BINDER	0.28 mq
STRATO DI BASE	0.42 mq
STRATO DI FONDAZIONE	2.76 mq
MANUFATTI	
MAGRONE	0.14 mq

SEZIONE N. : 16  
 QT. PROGETTO : 500.252  
 DIST.PROG. : 0+100.000  
 DIST.PREC. : 2.342  
 DIST.SUCC. : 10.158



SCALA 1:200

QT.RIF. 486.000

Q. PROG. STRATO SUP.	500.13 500.16 500.18 500.25 500.22 500.21 500.18																																															
Q. PROG. STR. SUP. TER. VEG.	497.40 500.26 500.26 500.31 500.31 499.22 499.16 499.34 499.48 499.70 500.00 500.11 500.22 500.56 500.95 501.00 501.37 501.95 502.00 502.30 502.37 502.54 502.69 502.77 502.95 503.06 503.11 503.43 503.55 503.68 503.75 503.79																																															
QUOTE TERRENO	494.00 494.03	494.52	494.78	495.00 495.00	495.43	495.72	496.00	496.08	496.24 496.31	496.41	496.53	496.61	496.66	496.82 496.85	497.00	497.24 497.32	497.56	497.92 498.00	498.15	498.33	498.57	498.90 498.92	498.96	499.00	499.16	499.34	499.48	499.70	500.00	500.11	500.22	500.56	500.95	501.00	501.37	501.95 502.00	502.30 502.37	502.54	502.69	502.77	502.95	503.06	503.11	503.43	503.55	503.68	503.75	503.79
DISTANZE PARZIALI STRATO SUP.	0.75 2.75 2.75 0.75																																															
DISTANZE PROG STRATO SUP.	-9.30 -5.00 -3.65 3.65 5.00 6.64 9.07																																															
DISTANZE TERRENO	-30.36 -30.22	-27.74	-26.18	-24.98 -24.89	-21.78	-19.71	-17.22	-16.66	-15.63 -15.17	-14.35	-13.58	-13.00	-12.57	-11.55 -11.34	-10.47	-9.77 -9.55	-8.78	-7.61 -7.15	-6.82	-3.19	0.00	4.19 4.64	5.21	5.62	6.32	7.21	7.97	9.07	10.70	11.19	11.67	13.21	14.96	15.20	16.50	18.28 18.79	19.27	20.81	21.63	22.13	23.30	23.97	24.37	26.62	27.49	28.60	29.09	29.43





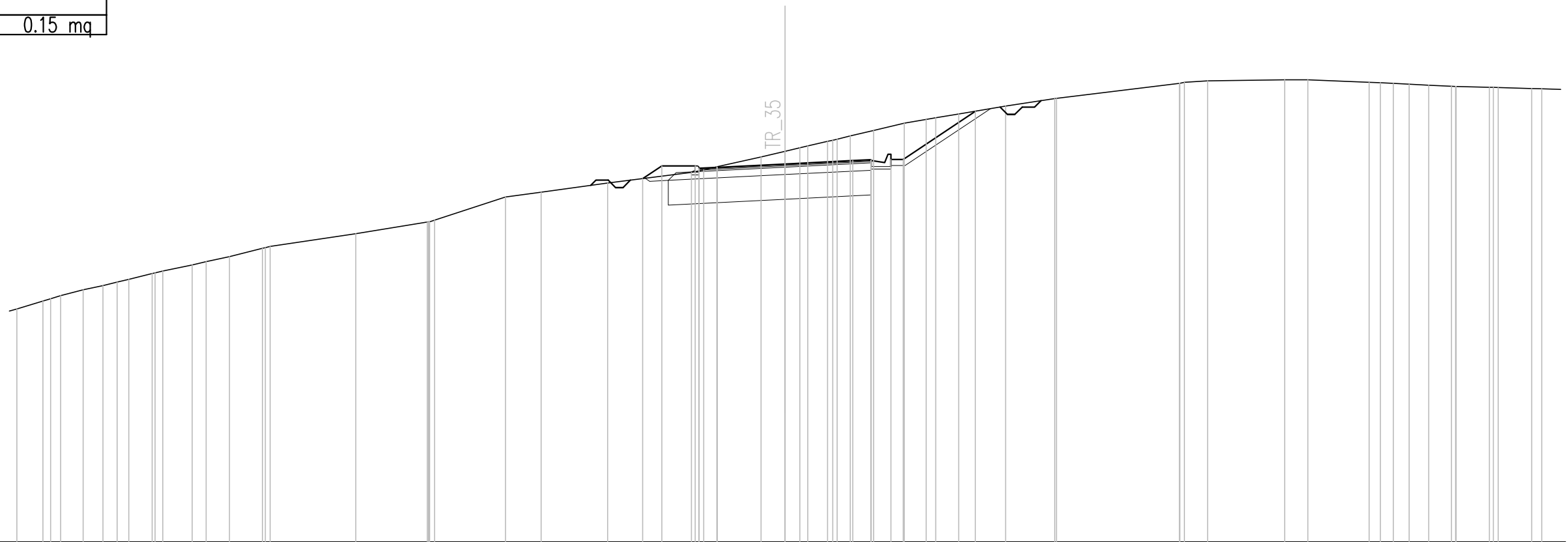
SCAVI E BONIFICHE	
STERRO	12.35 mq
BONIFICA	8.24 mq
FOSSO (SEZ. OBBL.)	1.09 mq

RILEVATI	
TERRENO VEGETALE	1.76 mq

SOVRASTRUTTURA STRADALE	
STRATO DI USURA	0.20 mq
STRATO DI BINDER	0.28 mq
STRATO DI BASE	0.42 mq
STRATO DI FONDAZIONE	2.43 mq

MANUFATTI	
MAGRONE	0.15 mq

SEZIONE N. : 19  
 QT. PROGETTO : 501.345  
 DIST.PROG. : 0+130.000  
 DIST.PREC. : 10.000  
 DIST.SUCC. : 10.000



SCALA 1:200

QT.RIF. 486.000

Q. PROG. STRATO SUP.																																																							
Q. PROG. STR. SUP. TER. VEG.																																																							
QUOTE TERRENO	495.46	495.78	496.00	496.23	496.41	496.55	496.66	496.90	497.00	497.24	497.38	497.58	497.92	498.00	498.51	498.98	499.07	500.00	500.20	500.57	500.75	501.27	501.27	501.11	501.23	501.63	501.86	502.00	502.08	502.26	502.48	502.71	503.00	503.15	503.22	503.37	503.69	504.00	504.01	504.62	504.66	504.72	504.76	504.76	504.66	504.64	504.62	504.59	504.55	504.50	504.49	504.46	504.45	504.41	504.40
DISTANZE PARZIALI STRATO SUP.																																																							
DISTANZE PROG STRATO SUP.																																																							
DISTANZE TERRENO	-31.19	-30.14	-29.42	-28.50	-27.70	-27.12	-26.65	-25.70	-25.27	-24.07	-23.51	-22.56	-21.22	-20.91	-17.43	-14.53	-14.23	-11.35	-9.90	-7.20	-5.78	-5.00	-3.65	0.75	2.75	2.75	0.75	4.30	4.80	7.73	8.95	10.95	11.02	16.02	16.22	17.16	20.30	21.23	23.72	24.17	24.70	25.35	26.14	27.06	27.25	28.60	28.96	30.32	30.73						

SCAVI E BONIFICHE	
STERRO	11.78 mq
BONIFICA	8.24 mq
FOSSO (SEZ. OBBL.)	0.89 mq

RILEVATI	
TERRENO VEGETALE	1.70 mq


SOVRASTRUTTURA STRADALE	
STRATO DI USURA	0.20 mq
STRATO DI BINDER	0.28 mq
STRATO DI BASE	0.42 mq
STRATO DI FONDAZIONE	2.43 mq

MANUFATTI	
MAGRONE	0.15 mq

SEZIONE N. : 20  
 QT. PROGETTO : 501.779  
 DIST.PROG. : 0+140.000  
 DIST.PREC. : 10.000  
 DIST.SUCC. : 10.000

SCALA 1:200

QT.RIF. 487.000



Q. PROG. STRATO SUP.																															501.57	501.80	501.84				501.78				501.92	501.95	501.92																																																							
Q. PROG. STR. SUP. TER. VEG.																															500.95	501.70	501.70				501.78				501.96	501.96	503.82																																																							
QUOTE TERRENO	485.91	486.00	486.52	487.00	487.19	488.00	488.26	488.32	488.45	488.68	488.90	489.00	489.08	489.09	489.19	489.23	489.35	489.46	489.55	489.64	489.78	500.00	500.08	500.93	501.00	501.49	502.00	502.28	502.57	503.00	503.82	504.00	504.10	504.11	504.24	504.41	504.43	504.45	504.45	504.46	504.42	504.29	504.29	504.27	504.25	504.24	504.22	504.19	504.16	504.13	504.09	504.09	504.04	504.04	504.00	504.00	504.00	504.00	504.00																																							
DISTANZE PARZIALI STRATO SUP.																																																				0.75	2.75	2.75	0.75																																											
DISTANZE PROG STRATO SUP.																																																						-6.13	-5.00	-3.65																																										
DISTANZE TERRENO	-31.14	-30.78	-28.46	-26.46	-25.75	-22.73	-21.91	-21.55	-20.85	-19.88	-18.54	-17.98	-17.31	-16.73	-16.42	-15.88	-14.84	-13.89	-13.09	-12.41	-11.41	-9.97	-9.53	-6.19	-5.92	-3.56	-1.21	0.00	1.26	3.06	7.55	8.58	9.63	9.81	10.70	11.87	12.62	13.47	13.53	15.74	16.95	19.22	19.56	20.38	20.78	21.26	21.81	22.46	23.23	24.19	25.33	25.52	26.78	26.87	28.10	28.32	29.43	29.98	30.51																																							



SCAVI E BONIFICHE	
STERRO	7.23 mq
BONIFICA	8.24 mq
FOSSO (SEZ. OBBL.)	0.88 mq

RILEVATI	
TERRENO VEGETALE	1.26 mq

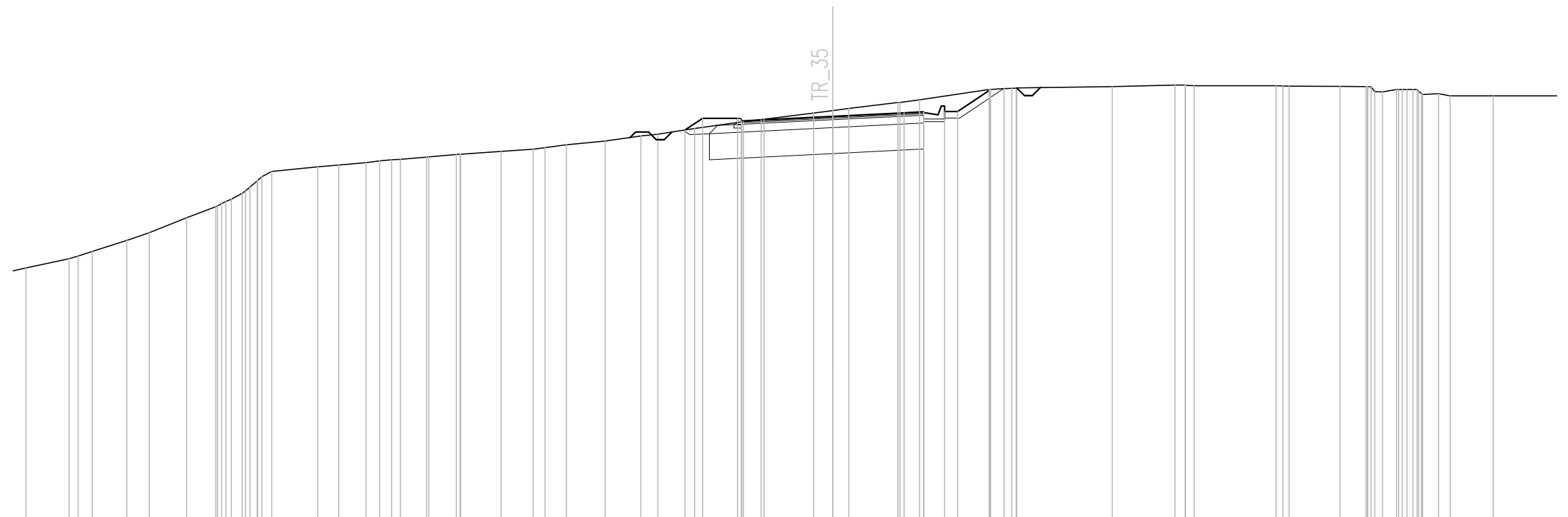
SOVRASTRUTTURA STRADALE	
STRATO DI USURA	0.20 mq
STRATO DI BINDER	0.28 mq
STRATO DI BASE	0.42 mq
STRATO DI FONDAZIONE	2.43 mq

MANUFATTI	
MAGRONE	0.15 mq

SEZIONE N. : 22  
 QT. PROGETTO : 502.469  
 DIST.PROG. : 0+160.138  
 DIST.PREC. : 10.138  
 DIST.SUCC. : 9.862

SCALA 1:200

QT.RIF. 487.000



Q. PROG. STRATO SUP.																																																																																														
Q. PROG. STR. SUP. TER. VEG.																																																																																														
QUOTE TERRENO	-496.64	-497.00	-497.28	-497.70	-498.00	-498.58	-499.00	-499.29	-499.61	-499.98	-500.35	-500.53	-500.60	-500.69	-500.76	-500.80	-500.82	-500.90	-500.91	-501.00	-501.01	-501.12	-501.21	-501.27	-501.37	-501.52	-501.72	-501.79	-502.00	-502.27	-502.36	-502.59	-502.69	-502.77	-503.00	-503.11	-503.50	-503.54	-503.55	-503.56	-503.61	-503.67	-503.65	-503.65	-503.63	-503.62	-503.62	-503.41	-503.50	-503.50	-503.34	-503.26	-503.25																																									
DISTANZE PARZIALI STRATO SUP.																																																																																														
DISTANZE PROG STRATO SUP.																																																																																														
DISTANZE TERRENO	-31.01	-29.35	-28.45	-27.13	-26.26	-24.83	-23.71	-23.11	-22.57	-22.12	-21.55	-19.79	-18.98	-17.94	-17.41	-16.96	-16.61	-15.60	-15.52	-14.46	-14.30	-12.75	-11.51	-11.06	-10.23	-8.74	-7.37	-6.72	-5.31	-3.42	-2.63	-0.73	0.00	0.62	2.51	2.59	3.34	6.01	6.59	7.05	7.07	10.75	13.16	13.89	17.04	17.54	19.50	20.50	21.14	21.68	22.30	23.29	23.74	25.39																																								









SCAVI E BONIFICHE	
STERRO	0.15 mq
SCOTICO	16.61 m
BONIFICA	16.68 mq
FOSSO (SEZ. OBBL.)	1.06 mq

RILEVATI	
RILEVATO	15.23 mq
TERRENO VEGETALE	3.04 mq

SOVRASTRUTTURA STRADALE	
STRATO DI USURA	0.20 mq
STRATO DI BINDER	0.28 mq
STRATO DI BASE	0.42 mq
STRATO DI FONDAZIONE	2.76 mq

MANUFATTI	
MAGRONE	0.14 mq

SEZIONE N. : 26

QT. PROGETTO : 503.045

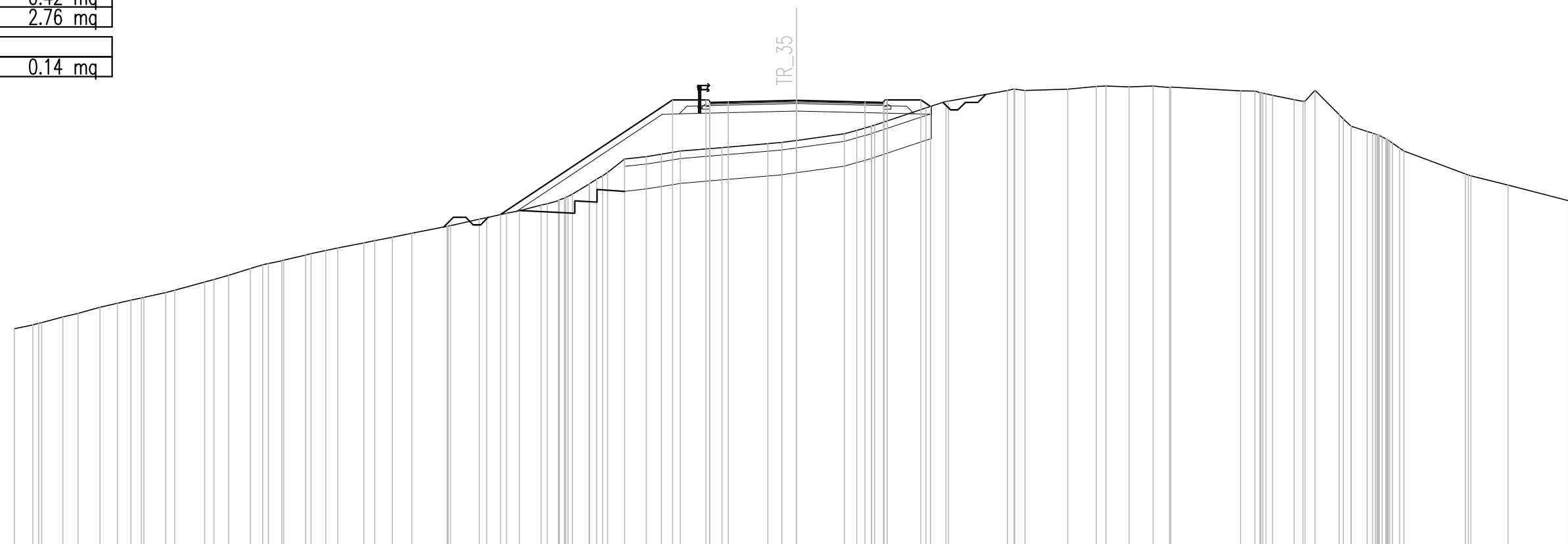
DIST.PROG. : 0+190.000

DIST.PREC. : 10.000

DIST.SUCC. : 10.000

SCALA 1:200

QT.RIF. 485.000



Q. PROG. STRATO SUP.																						502.93	502.96	502.98																						503.05	502.98	502.96	502.93																												
Q. PROG. STR. SUP. TER. VEG.																						503.06	503.06																						503.06	503.06																															
QUOTE TERRENO	493.84	494.00	494.10	494.33	494.47	494.71	494.87	495.00	495.11	495.31	495.40	495.73	496.00	496.27	496.42	496.59	496.81	496.81	497.00	497.10	497.30	497.39	497.53	497.69	497.97	498.00	498.26	498.32	498.49	498.60	498.82	499.00	499.27	499.68	500.00	500.14	500.68	500.77	500.87	501.00	501.14	501.30	501.35	501.43	501.69	501.84	502.00	502.05	502.74	503.00	503.01	503.44	503.44	503.49	503.60	503.62	503.58	503.62	503.56	503.58	503.43	503.41	503.31	503.25	503.07	503.45	502.47	502.01	502.00	501.68	501.48	501.12	501.00	500.08	500.00	499.63	499.00
DISTANZE PARZIALI STRATO SUP.																						0.75	2.75	2.75	0.75																																																				
DISTANZE PROG STRATO SUP.																						-11.92	-5.00	-3.65																																																					
DISTANZE TERRENO	-31.49	-30.75	-30.40	-29.54	-28.93	-28.05	-27.35	-26.80	-26.28	-25.40	-25.04	-23.84	-22.87	-22.00	-21.49	-20.73	-20.55	-19.77	-18.95	-18.78	-17.42	-16.98	-16.28	-15.50	-14.07	-13.94	-12.78	-12.48	-11.68	-11.16	-10.28	-9.59	-9.03	-8.35	-7.82	-7.61	-6.93	-6.06	-5.44	-4.68	-3.01	-1.17	-0.59	0.00	1.92	2.42	3.00	3.14	5.21	6.01	6.11	8.49	9.19	10.91	12.06	12.45	13.38	14.34	15.00	15.06	17.87	18.44	18.89	19.15	20.03	20.87	21.84	22.51	22.32	23.30	23.74	24.27	24.45	26.91	27.14	28.64	31.07





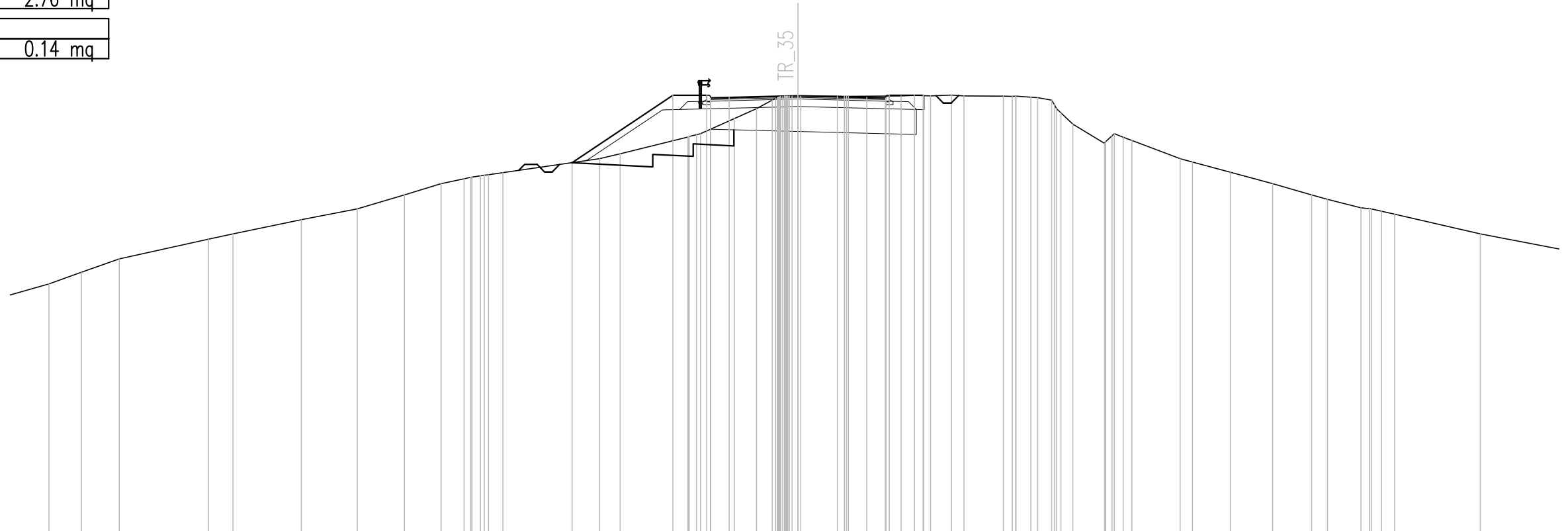
SCAVI E BONIFICHE	
STERRO	2.86 mq
SCOTICO	7.47 m
BONIFICA	13.07 mq
FOSSO (SEZ. OBBL.)	0.88 mq

RILEVATI	
RILEVATO	5.04 mq
TERRENO VEGETALE	2.04 mq

SOVRASTRUTTURA STRADALE	
STRATO DI USURA	0.20 mq
STRATO DI BINDER	0.28 mq
STRATO DI BASE	0.42 mq
STRATO DI FONDAZIONE	2.76 mq

MANUFATTI	
MAGRONE	0.14 mq

SEZIONE N. : 29  
 QT. PROGETTO : 503.519  
 DIST.PROG. : 0+220.000  
 DIST.PREC. : 10.000  
 DIST.SUCC. : 10.000



SCALA 1:200

QT.RIF. 486.000

Q. PROG. STRATO SUP.												503.40	503.43	503.45	503.52	503.45	503.43	503.40																															
Q. PROG. STR. SUP. TER. VEG.									500.84				503.53	503.53					503.53	503.53	503.52																												
QUOTE TERRENO	-496.00	-496.46	-497.00	-497.78	-498.00	-498.56	-499.00	-499.55	-500.00	-500.20	-500.32	-500.45		-501.00	-501.20	-501.87	-502.00	-502.60	-503.00	-503.34	-503.50	-503.50	-503.50	-503.49	-503.51	-503.54	-503.51	-503.54	-503.51	-503.50	-503.50	-501.61	-501.86	-501.73	-501.00	-500.87	-500.46	-500.00	-499.56	-499.37	-499.04	-498.90	-498.78	-498.00					
DISTANZE PARZIALI STRATO SUP.																0.75		2.75			2.75				0.75																								
DISTANZE PROG STRATO SUP.									-9.03					-5.00	-3.65											-3.65	5.00	5.02																					
DISTANZE TERRENO	-29.95	-28.65	-27.14	-23.58	-22.59	-19.86	-17.63	-15.73	-14.28	-13.35	-12.70	-11.80		-7.93	-7.11	-4.40	-3.89	-2.55	-1.66	-1.03	-0.54	0.00	0.11		1.57	2.01	4.13	4.66	5.30	6.13	6.64	8.21	8.70	9.31	10.14	10.99	12.25	13.00	13.35	15.28	15.77	17.28	18.98	20.53	21.17	22.51	23.33	23.86	27.28

SCAVI E BONIFICHE	
STERRO	2.99 mq
SCOTICO	7.74 m
BONIFICA	13.67 mq
FOSSO (SEZ. OBBL.)	0.62 mq

RILEVATI	
RILEVATO	4.17 mq
TERRENO VEGETALE	2.30 mq

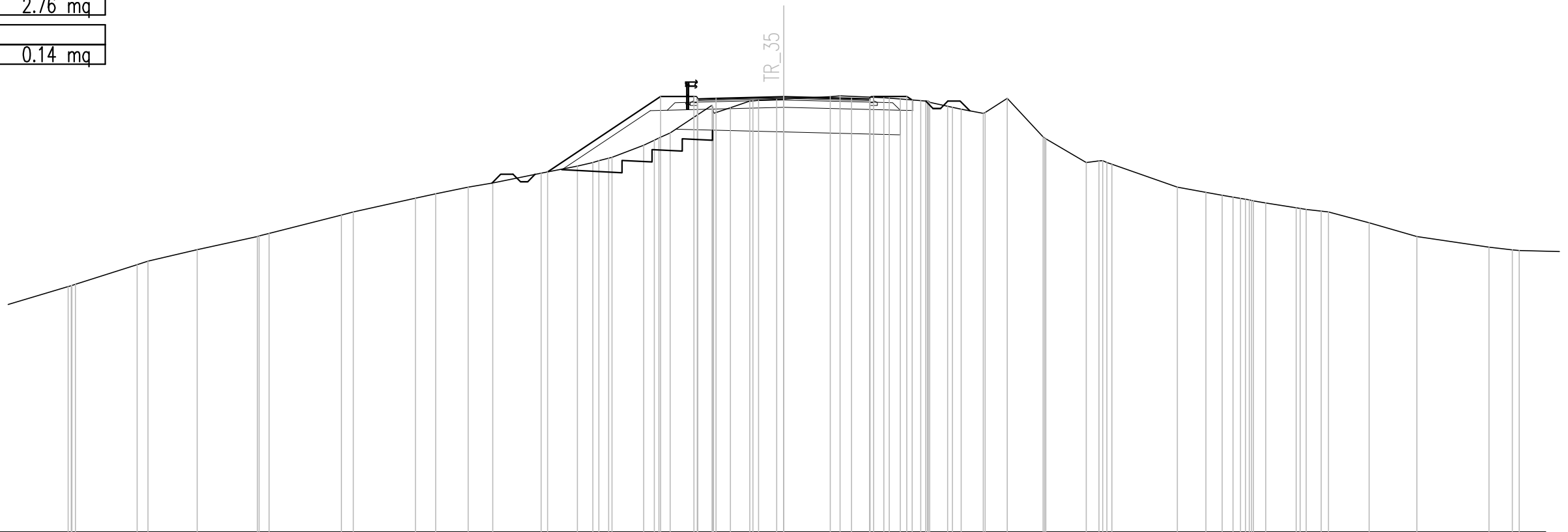
SOVRASTRUTTURA STRADALE	
STRATO DI USURA	0.20 mq
STRATO DI BINDER	0.28 mq
STRATO DI BASE	0.42 mq
STRATO DI FONDAZIONE	2.76 mq

MANUFATTI	
MAGRONE	0.14 mq

SEZIONE N. : 30  
 QT. PROGETTO : 503.677  
 DIST.PROG. : 0+230.000  
 DIST.PREC. : 10.000  
 DIST.SUCC. : 10.000

SCALA 1:200

QT.RIF. 486.000



Q. PROG. STRATO SUP.												503.56	503.59	503.61	503.59	503.56																																										
Q. PROG. STR. SUP. TER. VEG.								500.62				503.69	503.69				503.69	503.69	503.69																																							
QUOTE TERRENO	495.96	496.05	496.86	497.46	498.00	498.12	498.87	499.00	499.56	499.73	500.00	500.17	500.57	500.86	501.00	501.18	501.22	501.70	502.00	502.21	503.34	503.00	503.23	503.50	503.53	503.57	503.58	503.67	503.71	503.64	503.58	503.52	503.45	503.29	503.17	503.00	503.03	503.61	502.05	501.97	501.00	501.07	500.93	500.00	499.79	499.87	499.60	499.51	499.36	499.17	499.03	499.00	498.56	498.00	497.57	497.46	497.43	
DISTANZE PARZIALI STRATO SUP.																						0.75	2.75		2.75		0.75																															
DISTANZE PROG STRATO SUP.														-9.59						-5.00	-3.65								-3.65																													
DISTANZE TERRENO	-29.06	-28.77	-26.26	-25.82	-23.83	-21.38	-20.90	-17.97	-17.48	-14.96	-14.14	-12.81	-11.82	-9.85	-8.38	-7.76	-7.11	-6.97	-5.69	-5.07	-4.62	-2.91	-2.85	-2.17	-1.38	-1.03	-0.29	0.00	1.89	2.29	4.07	4.74	5.56	5.93	6.66	7.20	8.10	9.18	9.08	10.53	10.64	12.29	12.60	13.33	15.99	17.15	17.80	18.24	18.75	19.57	20.81	21.63	22.13	23.78	25.72	28.64	29.59	29.87





SCAVI E BONIFICHE	
STERRO	2.68 mq
BONIFICA	9.46 mq

RILEVATI	
TERRENO VEGETALE	1.32 mq

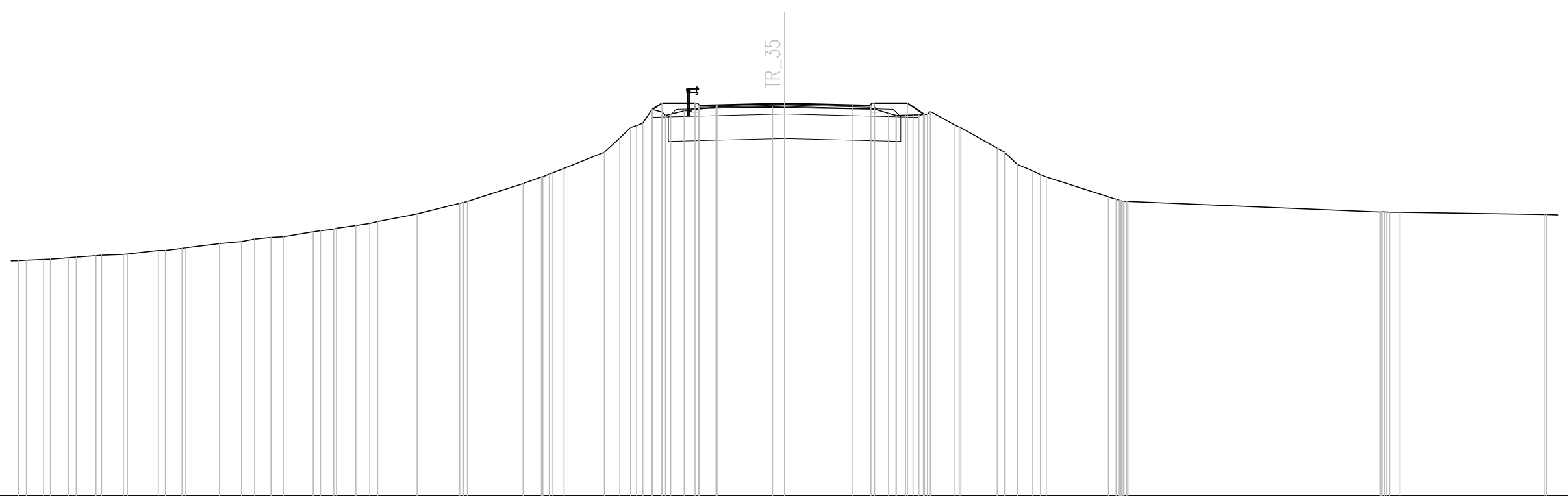
SOVRASTRUTTURA STRADALE	
STRATO DI USURA	0.20 mq
STRATO DI BINDER	0.28 mq
STRATO DI BASE	0.42 mq
STRATO DI FONDAZIONE	2.76 mq

MANUFATTI	
MAGRONE	0.14 mq

SEZIONE N. : 32  
 QT. PROGETTO : 503.993  
 DIST.PROG. : 0+250.000  
 DIST.PREC. : 10.000  
 DIST.SUCC. : 10.000

SCALA 1:200

QT.RIF. 488.000



Q. PROG. STRATO SUP.	503.88																			503.92	503.92	503.99		503.88	503.88	503.99		503.88	503.88	503.99		503.88	503.88	503.99		503.88																																														
Q. PROG. STR. SUP. TER. VEG.	503.74																			504.01	504.01	504.01		503.74	503.74	504.01		503.74	503.74	504.01		503.74	503.74	504.01		503.74																																														
QUOTE TERRENO	497.59	497.60	497.64	497.65	497.70	497.72	497.79	497.80	497.84	497.85	488.00	498.00	498.08	498.11	498.28	498.37	498.46	498.53	498.55	488.76	498.86	498.91	499.10	499.17	499.49	499.92	500.00	500.72	501.00	501.17	501.34	502.00	502.58	503.09	503.75	503.50	503.69	503.84	503.84	503.83	503.82	503.75	503.59	503.51	503.53	503.67	503.13	503.00	502.17	501.51	501.24	501.00	500.19	500.04	500.00	499.57	499.56	499.47																								
DISTANZE PARZIALI STRATO SUP.																						0.75	2.75	2.75	0.75																																																									
DISTANZE PROG STRATO SUP.																								-5.39	-5.00	-3.65																																																								
DISTANZE TERRENO	-31.20	-30.89	-30.18	-29.90	-29.17	-28.86	-28.05	-27.82	-26.93	-26.77	-25.51	-24.22	-24.55	-24.39	-23.02	-22.12	-21.59	-20.92	-20.42	-19.20	-18.36	-18.26	-16.90	-16.58	-14.97	-13.23	-12.92	-10.66	-9.91	-8.44	-8.98	-7.34	-6.71	-6.03	-5.40	-4.85	-4.09	-2.79	-2.78	-0.50	0.00	3.67	4.23	4.93	5.47	5.93	6.90	7.18	8.66	9.48	10.11	10.65	13.19	13.67	13.98	24.24	25.07	30.96																								



SCAVI E BONIFICHE	
STERRO	4.92 mq
BONIFICA	8.92 mq

RILEVATI	
TERRENO VEGETALE	1.22 mq

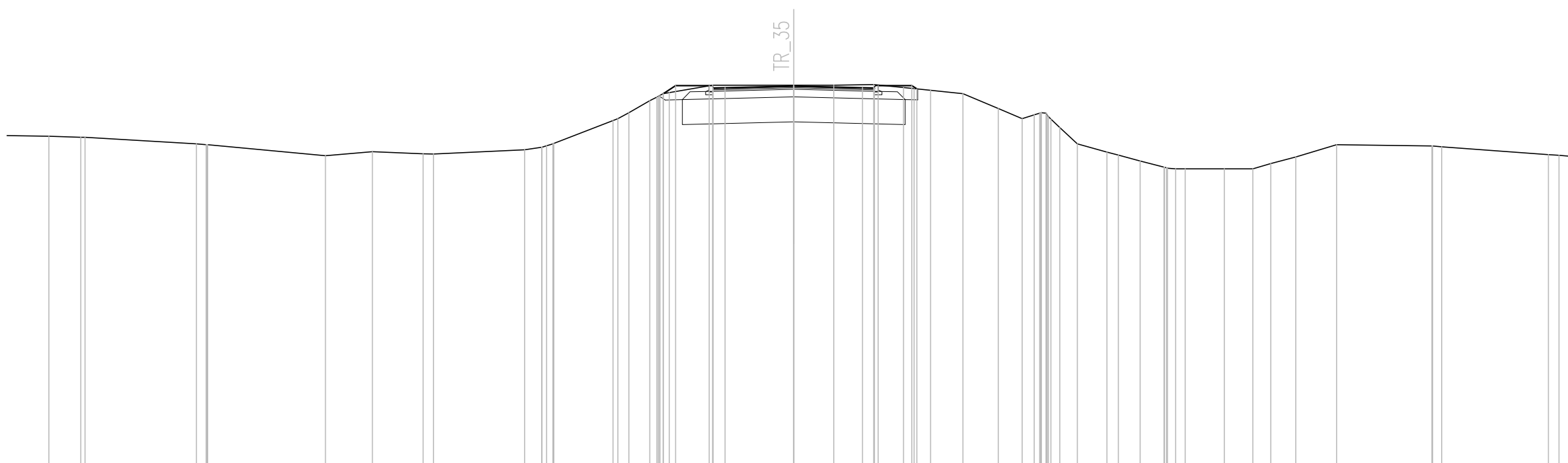
SOVRASTRUTTURA STRADALE	
STRATO DI USURA	0.18 mq
STRATO DI BINDER	0.26 mq
STRATO DI BASE	0.38 mq
STRATO DI FONDAZIONE	2.60 mq

MANUFATTI	
MAGRONE	0.14 mq

SEZIONE N. : 34  
 QT. PROGETTO : 504.309  
 DIST.PROG. : 0+270.000  
 DIST.PREC. : 10.000  
 DIST.SUCC. : 1.948

SCALA 1:200

QT.RIF. 489.000



Q. PROG. STRATO SUP.										504.20	504.24	504.31	504.24	504.20																																					
Q. PROG. STR. SUP. TER. VEG.										504.00	504.33	504.33	504.33	504.33	504.20																																				
QUOTE TERRENO	-502.30	502.26	502.26	502.00	501.96		501.52	501.68	501.60	501.59		501.76	501.86	502.86	502.01		502.93	503.24	503.72	504.00	504.05	504.34		504.34	504.34	504.37	504.25	504.21	504.14		504.00	503.41	503.00	503.15	503.22	502.65	502.00	501.67	501.55	501.31	501.06	501.00	501.00	501.00	501.00	501.00	501.00	501.91	501.88	501.57	501.34
DISTANZE PARZIALI STRATO SUP.											0.48	2.75	2.75	0.48																																					
DISTANZE PROG STRATO SUP.																				-5.22	-4.73	-3.38					3.38	4.73	4.93																						
DISTANZE TERRENO	-29.82	-28.55	-28.37	-23.91	-23.47		-18.75	-16.87	-14.83	-14.42		-10.77	-10.09	-9.64	-9.61		-7.23	-6.60	-5.77	-5.23	-4.99	-3.25		0.00	1.60	3.21	4.39	4.82	5.48	6.78	8.19	9.14	9.63	10.10	10.65	11.36	12.54	13.00	13.87	14.83	15.36	15.67	17.24	18.38	19.10	20.10	21.73	25.55	25.94	30.22	30.64

