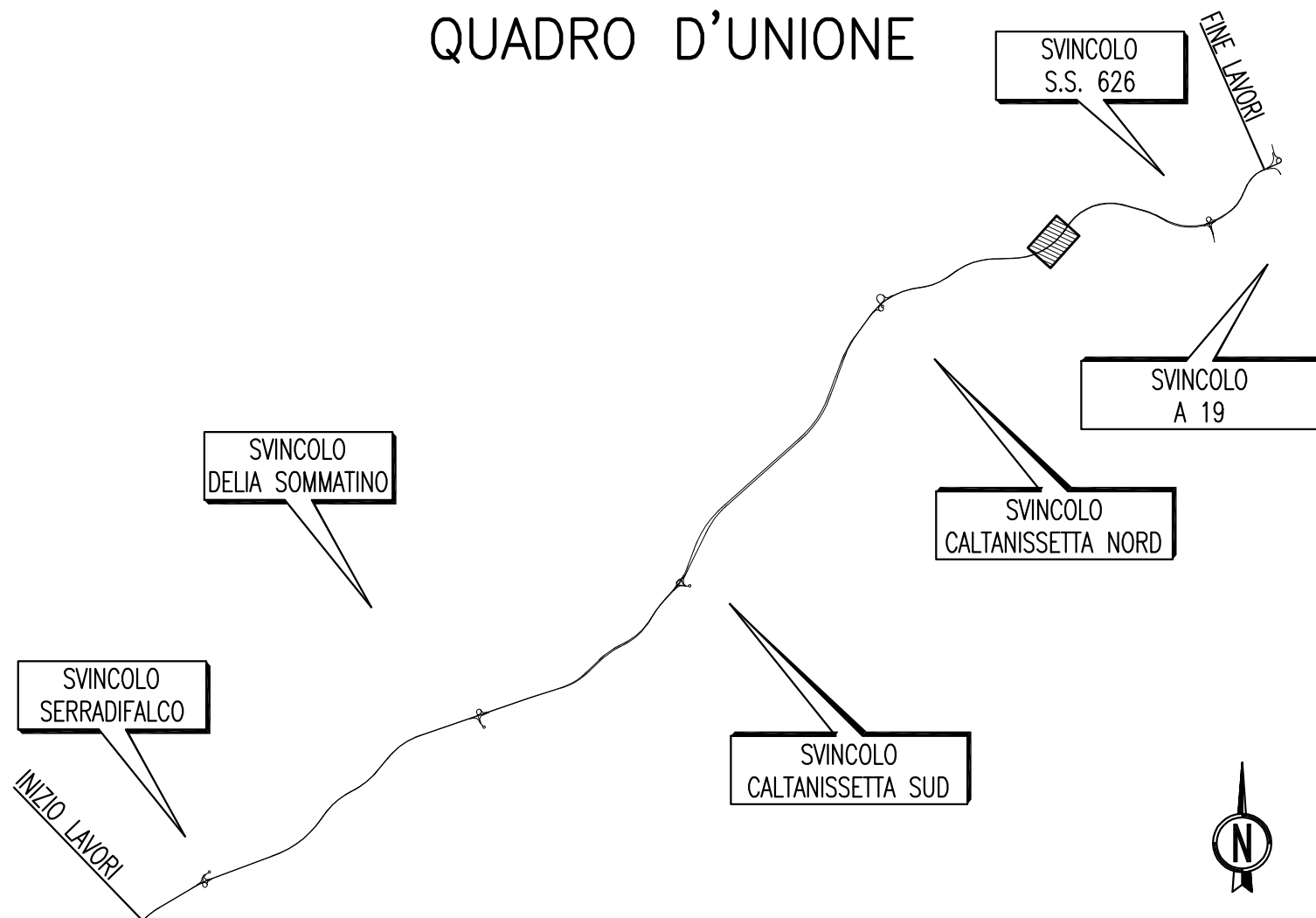


# QUADRO D'UNIONE



# ANAS S.p.A.

DIREZIONE CENTRALE PROGRAMMAZIONE PROGETTAZIONE

PA 12/09  
 CORRIDOIO PLURIMODALE TIRRENICO - NORD EUROPA  
 ITINERARIO AGRIGENTO - CALTANISSETTA - A19  
 S.S. N° 640 "DI PORTO EMPEDOCLE"  
 AMMODERNAMENTO E ADEGUAMENTO ALLA CAT. B DEL D.M. 5.11.2001  
 Dal km 44+000 allo svincolo con l'A19

## PROGETTO ESECUTIVO

Contraente Generale:



## INTERSEZIONI E SVINCOLI - VIABILITA' INTERFERITA VIABILITA' - Sezioni trasversali

Sezioni Trasversali - Viabilità Complementare - Tronco 44

Codice Unico Progetto (CUP) : F91B09000070001											
Codice Elaborato:											
PA12_09 - E										Scala: 1:200	
0 0 0   G E 2 1 2   P V 0 6   Z W 9   0 4 5   A											
F											
E											
D											
C											
B											
A	Aprile 2011	EMISSIONE				S.TERRENO	A.TURSO	M. LITI	P. PAGLINI		
REV.	DATA	DESCRIZIONE				REDATTO	VERIFICATO	APPROVATO	AUTORIZZATO		
Responsabile del procedimento: Ing. MAURIZIO ARAMINI											

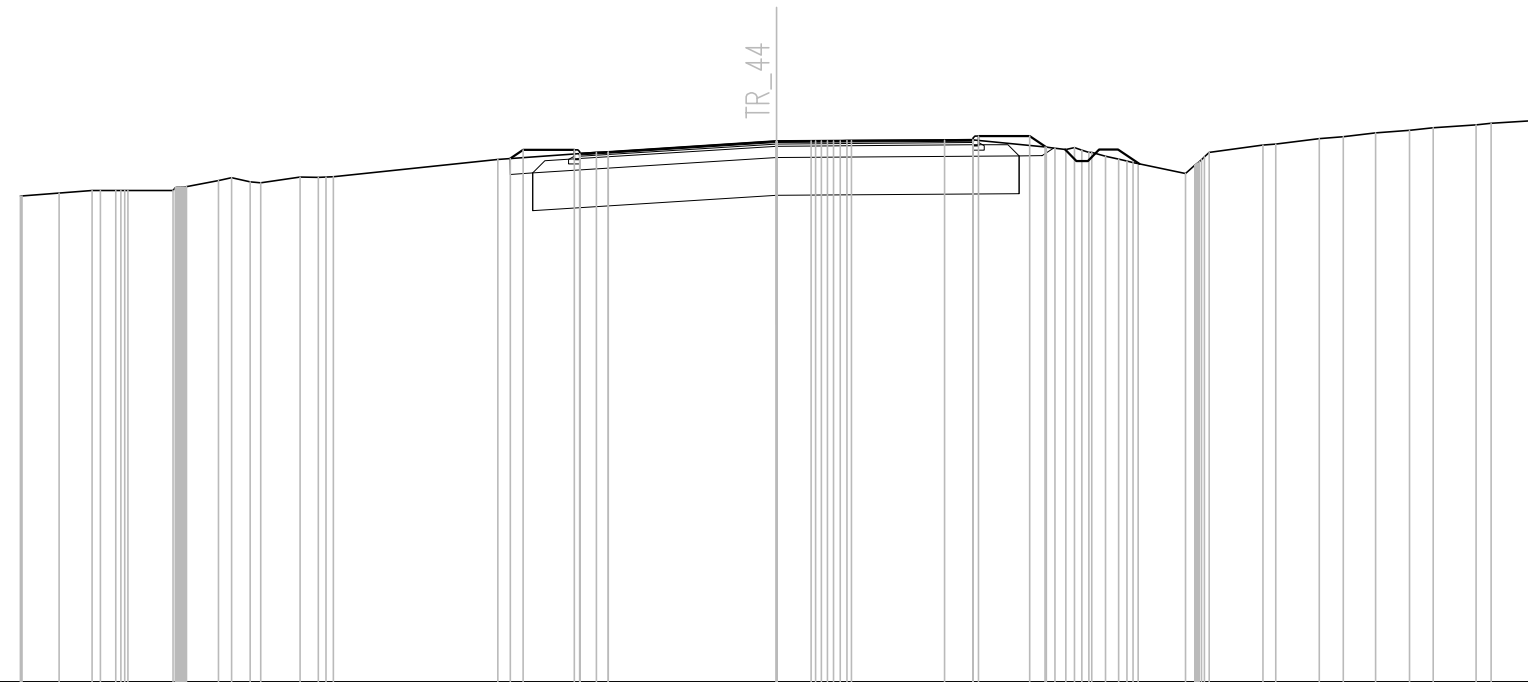
Il Progettista: 	Il Consulente Specialista: 	Il Geologo: 	Il Coordinatore per la sicurezza in fase di progetto: 	Il Direttore dei lavori: 
---------------------	--------------------------------	-----------------	---	------------------------------

SCAVI E BONIFICHE	
STERRO	5.90 mq
BONIFICA	12.86 mq
FOSSO (SEZ. OBBL.)	0.77 mq
RILEVATI	
TERRENO VEGETALE	1.27 mq
SOVRASTRUTTURA STRADALE	
STRATO DI USURA	0.30 mq
STRATO DI BINDER	0.42 mq
STRATO DI BASE	0.62 mq
STRATO DI FONDAZIONE	3.77 mq
MANUFATTI	
MAGRONE	0.14 mq

SEZIONE N. : 1  
 QT. PROGETTO : 349.297  
 DIST.PROG. : 0+000.000  
 DIST.SUCC. : 10.000

SCALA 1:200

QT.RIF. 335.000



Q. PROG. STRATO SUP.					348.94 348.97 349.02		349.30		349.33 349.33 349.30													
Q. PROG. STR. SUP. TER. VEG.					348.84 349.07		349.07		349.43		349.43 349.14											
QUOTE TERRENO	347.85 347.85	347.93	348.00	348.00 348.00	348.00 348.10	348.26	348.23 348.20	348.35 348.35 348.36	348.82	349.00 349.02	349.30	349.31 349.31 349.32	349.33 349.33 349.30	349.15 349.08 349.00 348.77 348.71	348.44 348.88 349.00	349.20 349.22	349.37 349.42	349.52 349.59 349.65	349.73 349.77	349.84		
DISTANZE PARZIALI STRATO SUP.								0.75	4.45		4.45		0.75									
DISTANZE PROG STRATO SUP.								-7.04 -6.70	-5.35					-5.35	-6.70 -7.14							
DISTANZE TERRENO	-20.00 -19.96	-18.98	-18.11	-17.48 -17.15	-15.96 -15.61	-14.76	-13.92 -13.64	-12.60 -12.12 -11.72	-7.37	-4.76 -4.45	0.00	0.91 1.51 1.99		-5.20	7.10 7.66 8.27 8.71 9.28 9.57	10.83 11.32 11.45	12.87 13.21	14.36 15.00	15.85 16.75	17.37	18.51 18.91	20.00





SCAVI E BONIFICHE	
STERRO	0.52 mq
SCOTICO	11.53 m
BONIFICA	11.53 mq
FOSSO (SEZ. OBBL.)	0.82 mq

RILEVATI	
RILEVATO	0.88 mq
TERRENO VEGETALE	1.34 mq

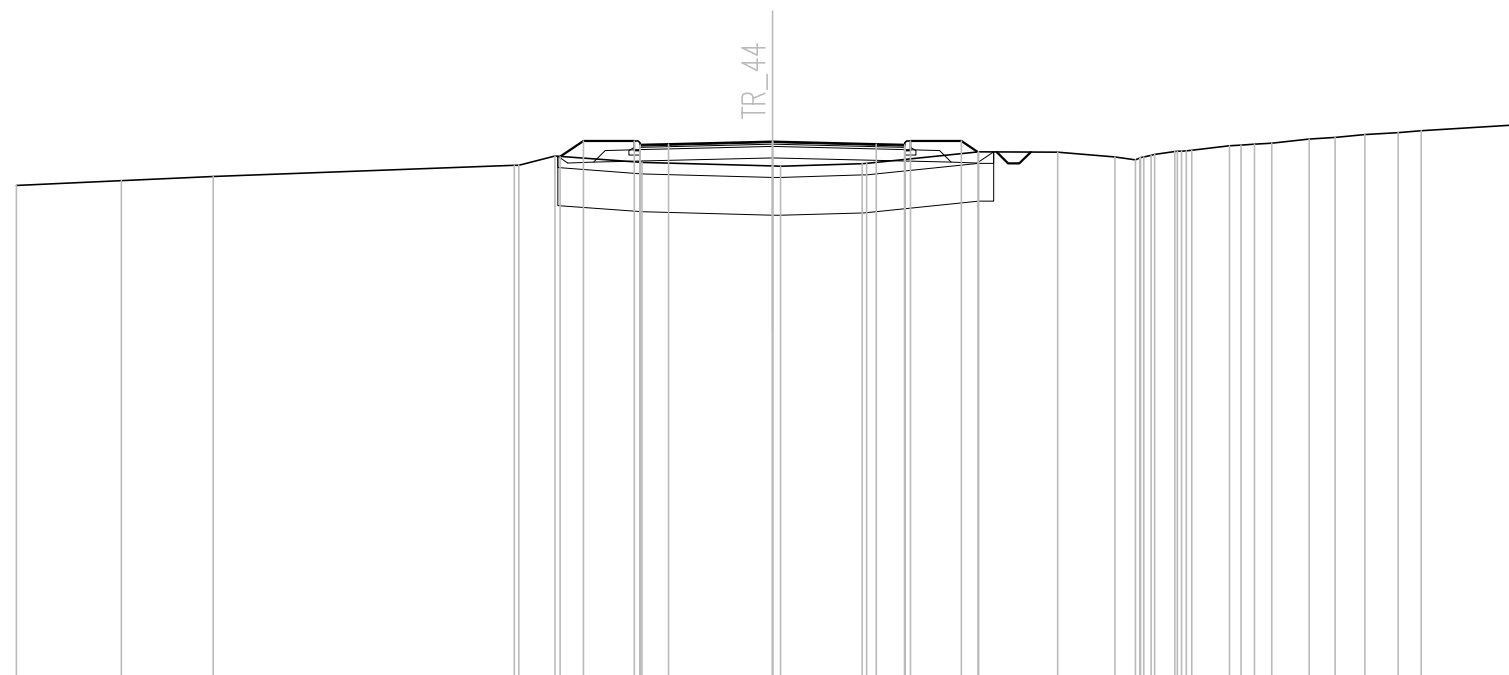
SOVRASTRUTTURA STRADALE	
STRATO DI USURA	0.20 mq
STRATO DI BINDER	0.28 mq
STRATO DI BASE	0.42 mq
STRATO DI FONDAZIONE	2.76 mq

MANUFATTI	
MAGRONE	0.14 mq

SEZIONE N. : 4  
 QT. PROGETTO : 348.345  
 DIST.PROG. : 0+030.000  
 DIST.PREC. : 10.000  
 DIST.SUCC. : 10.000

SCALA 1:200

QT.RIF. 334.000

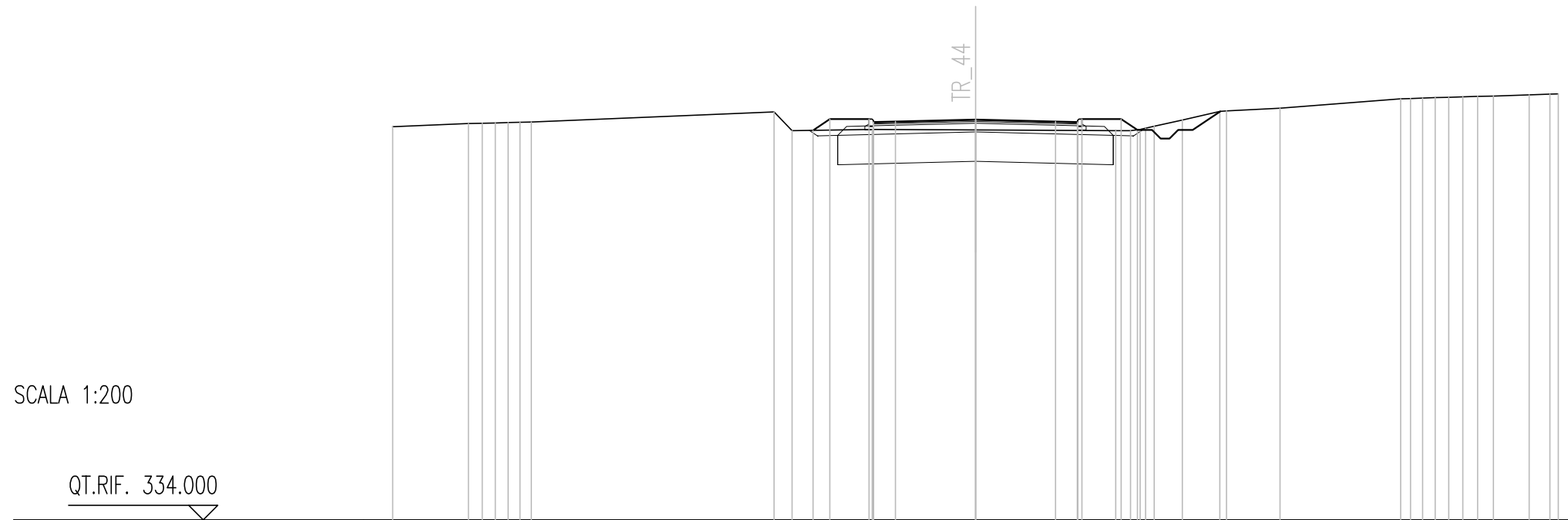


Q. PROG. STRATO SUP.					348.23	348.26	348.28		348.34		348.28	348.26	348.23						
Q. PROG. STR. SUP. TER. VEG.																			
QUOTE TERRENO	347.18	347.31	347.42		347.72	347.72	347.96		347.79		347.70	347.69	347.76	347.76		348.07		348.06	
DISTANZE PARZIALI STRATO SUP.								0.75	2.75		2.75		0.75						
DISTANZE PROG STRATO SUP.																			
DISTANZE TERRENO	-20.00	-17.23	-14.80		-6.82	-6.71	-5.75		-3.45		0.00	0.22	2.37	2.49		-5.46		-7.54	



SCAVI E BONIFICHE	
STERRO	1.54 mq
BONIFICA	9.46 mq
FOSSO (SEZ. OBBL.)	2.12 mq
RILEVATI	
TERRENO VEGETALE	1.36 mq
SOVRASTRUTTURA STRADALE	
STRATO DI USURA	0.20 mq
STRATO DI BINDER	0.28 mq
STRATO DI BASE	0.42 mq
STRATO DI FONDAZIONE	2.76 mq
MANUFATTI	
MAGRONE	0.14 mq

SEZIONE N. : 6  
 QT. PROGETTO : 347.727  
 DIST.PROG. : 0+050.000  
 DIST.PREC. : 10.000  
 DIST.SUCC. : 10.000



SCALA 1:200

QT.RIF. 334.000

Q. PROG. STRATO SUP.	347.48	347.58	347.80	347.81	347.63	347.64	347.99	347.34	347.35	347.74	347.74	347.74	347.61	347.64	347.66	347.73	347.66	347.64	347.61														
Q. PROG. STR. SUP. TER. VEG.																																	
QUOTE TERRENO	347.48	347.58	347.80	347.81	347.63	347.64	347.99	347.34	347.35	347.74	347.74	347.74	347.61	347.64	347.66	347.73	347.66	347.64	347.61														
DISTANZE PARZIALI STRATO SUP.												0.75	2.75	2.75	0.75																		
DISTANZE PROG STRATO SUP.																																	
DISTANZE TERRENO	-20.00	-17.40	-16.98	-16.48	-15.63	-15.24	-6.91	-6.29	-5.58	-5.00	-3.65	-3.54	-0.00	-3.65	-3.54	-0.00	-4.81	-5.32	-5.84	-6.13	-7.10	-8.39	-8.61	-10.45	-14.59	-15.34	-16.24	-16.72	-17.23	-17.77	-19.00	-19.71	-20.00





SCAVI E BONIFICHE	
STERRO	1.63 mq
BONIFICA	9.46 mq
FOSSO (SEZ. OBBL.)	0.60 mq

RILEVATI	
TERRENO VEGETALE	1.34 mq

SOVRASTRUTTURA STRADALE	
STRATO DI USURA	0.20 mq
STRATO DI BINDER	0.28 mq
STRATO DI BASE	0.42 mq
STRATO DI FONDAZIONE	2.76 mq

MANUFATTI	
MAGRONE	0.14 mq

SEZIONE N. : 8  
 QT. PROGETTO : 347.145  
 DIST.PROG. : 0+070.000  
 DIST.PREC. : 10.000  
 DIST.SUCC. : 10.000

SCALA 1:200

QT.RIF. 334.000

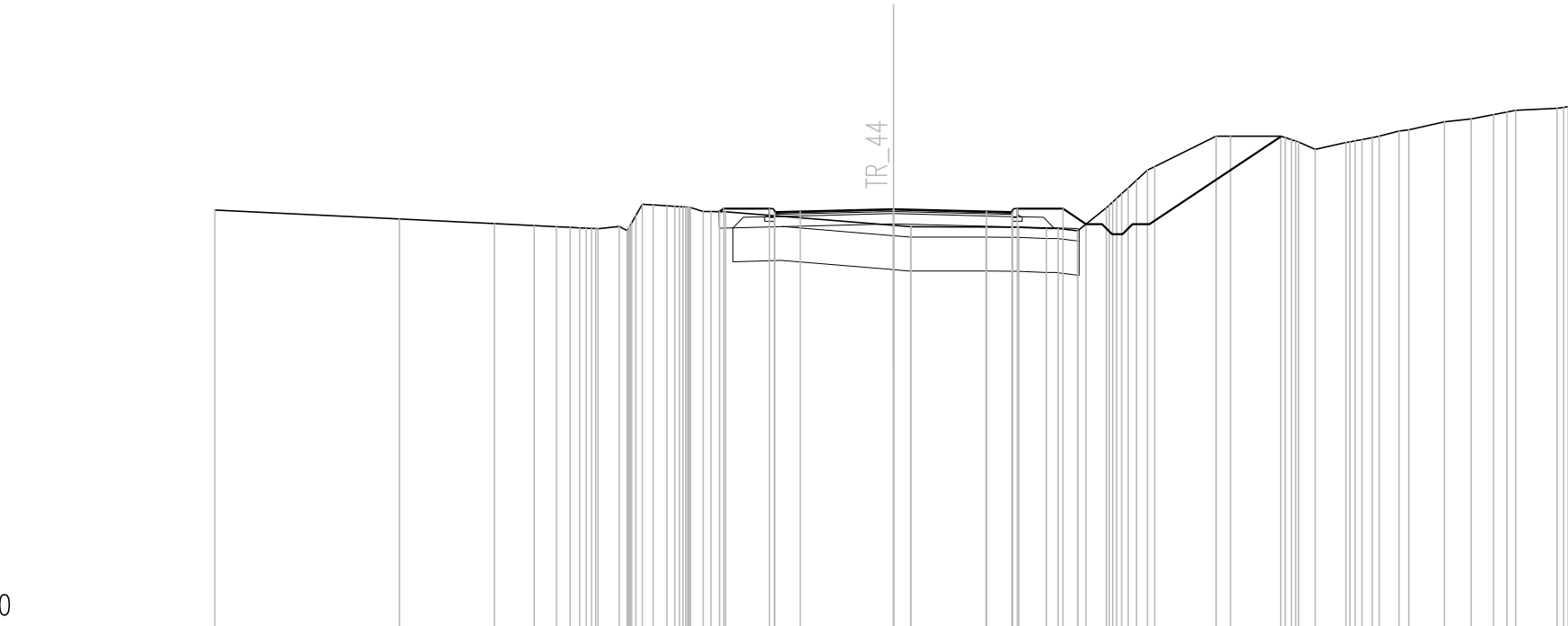
Q. PROG. STRATO SUP.								347.03	347.06	347.08		347.14		347.08	347.03										
Q. PROG. STR. SUP. TER. VEG.								346.69	347.16	347.16				347.16	347.16	346.66									
QUOTE TERRENO	346.88 346.87		346.75	346.72	346.71	346.68	346.67	346.67	346.57 346.86 346.90 346.85	346.67		346.77 346.78	346.85	346.91	346.92 346.98	346.50	347.80 348.00	348.20	348.39 348.46 348.51		349.00 349.00 349.06	349.18 349.21		349.31 349.33	
DISTANZE PARZIALI STRATO SUP.											0.75	2.75		2.75	0.75										
DISTANZE PROG STRATO SUP.								-5.71	-5.00	-3.65					-3.65	-5.00	-5.74								
DISTANZE TERRENO	-20.00 -19.66		-13.99	-12.78	-11.93	-10.90	-10.28	-10.05	-7.69 -7.24 -6.70	-5.58		0.00 0.41	1.98	3.06	4.33 4.84	5.54	7.15 7.45	9.25	10.88 11.50 11.80		14.73 14.73	17.52 17.96		19.55 20.00	

SCAVI E BONIFICHE	
STERRO	1.17 mq
SCOTICO	8.76 m
BONIFICA	10.22 mq
FOSSO (SEZ. OBBL.)	0.71 mq
RILEVATI	
RILEVATO	0.20 mq
TERRENO VEGETALE	1.21 mq
SOVRASTRUTTURA STRADALE	
STRATO DI USURA	0.20 mq
STRATO DI BINDER	0.28 mq
STRATO DI BASE	0.42 mq
STRATO DI FONDAZIONE	2.76 mq
MANUFATTI	
MAGRONE	0.14 mq

SEZIONE N. : 9  
 QT. PROGETTO : 346.854  
 DIST.PROG. : 0+080.000  
 DIST.PREC. : 10.000  
 DIST.SUCC. : 10.000

SCALA 1:200

QT.RIF. 334.000



Q. PROG. STRATO SUP.		346.74 346.77 346.79	346.85	346.79 346.77 346.74																															
Q. PROG. STR. SUP. TER. VEG.		346.78 346.87	346.87	346.87 346.87																															
QUOTE TERRENO	346.83	346.56	346.43	346.37 346.34 346.30 346.28 346.34 346.66 346.98 346.94 346.91 346.79 346.78	346.38 346.33	346.33	346.32	346.29	346.22	346.90 347.31	348.00 348.11	349.00 349.00	349.00 348.83 348.61	348.81 348.90 349.00 349.16 349.19	349.43	349.51	349.64	349.76	349.83 349.88																
DISTANZE PARZIALI STRATO SUP.				0.75	2.75	2.75	0.75																												
DISTANZE PROG STRATO SUP.				-5.13	-5.00	-3.65		-3.65	-5.00	-5.68																									
DISTANZE TERRENO	-20.00	-14.56	-11.76	-10.58	-9.93	-9.25	-8.77	-8.08	-7.50	-7.08	-6.45	-5.98	-5.38	-4.94		0.00	0.51	2.73	3.69	4.51	5.43	6.28 6.73	7.48 7.70	9.51 9.93	11.42 11.94	11.94 12.43	13.34 13.81	14.32	14.90	15.19	16.24	17.02	17.69	18.34	19.56 20.00

SCAVI E BONIFICHE	
STERRO	0.89 mq
SCOTICO	11.02 m
BONIFICA	11.01 mq
FOSSO (SEZ. OBBL.)	0.62 mq

RILEVATI	
RILEVATO	0.21 mq
TERRENO VEGETALE	1.30 mq

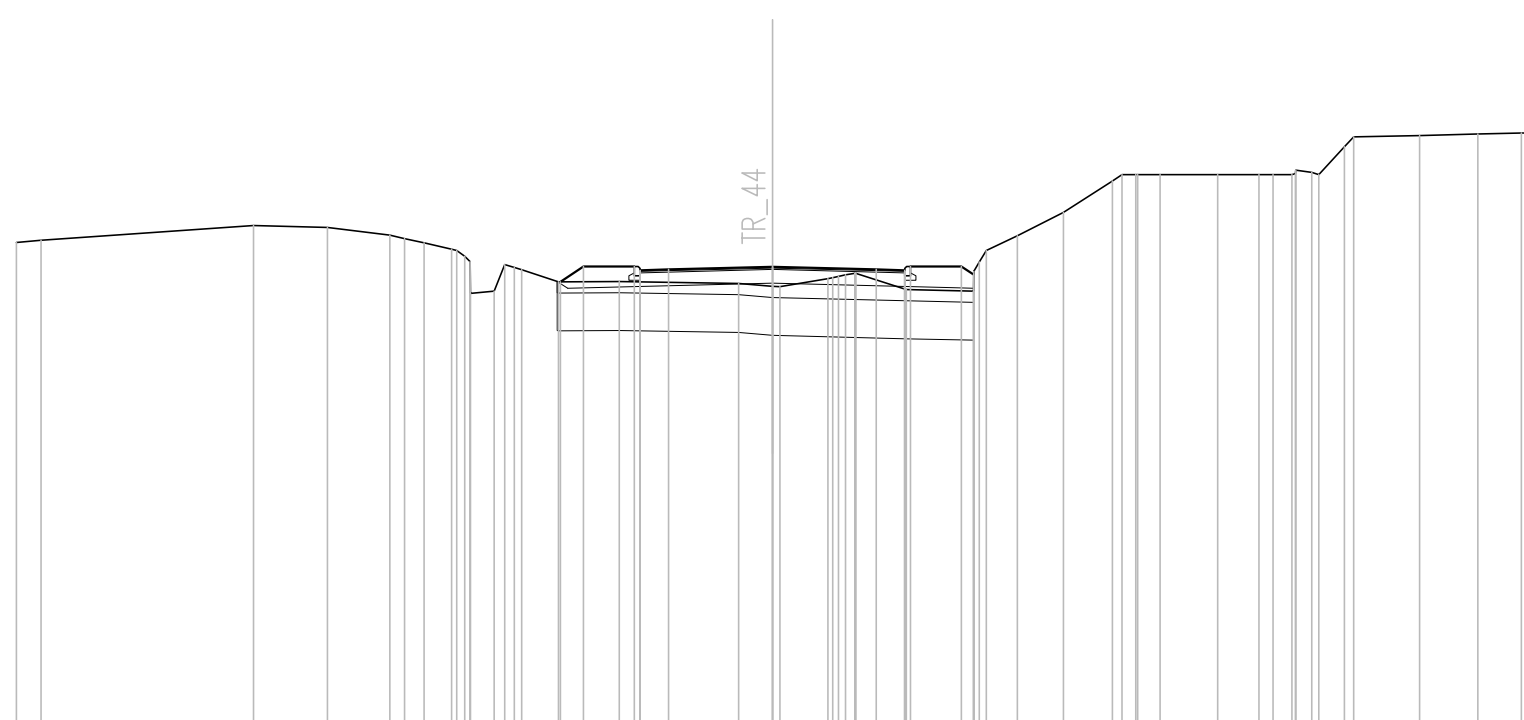
SOVRASTRUTTURA STRADALE	
STRATO DI USURA	0.20 mq
STRATO DI BINDER	0.28 mq
STRATO DI BASE	0.42 mq
STRATO DI FONDAZIONE	2.76 mq

MANUFATTI	
MAGRONE	0.14 mq

SEZIONE N. : 10  
 QT. PROGETTO : 346.563  
 DIST.PROG. : 0+090.000  
 DIST.PREC. : 10.000  
 DIST.SUCC. : 10.000

SCALA 1:200

QT.RIF. 334.000



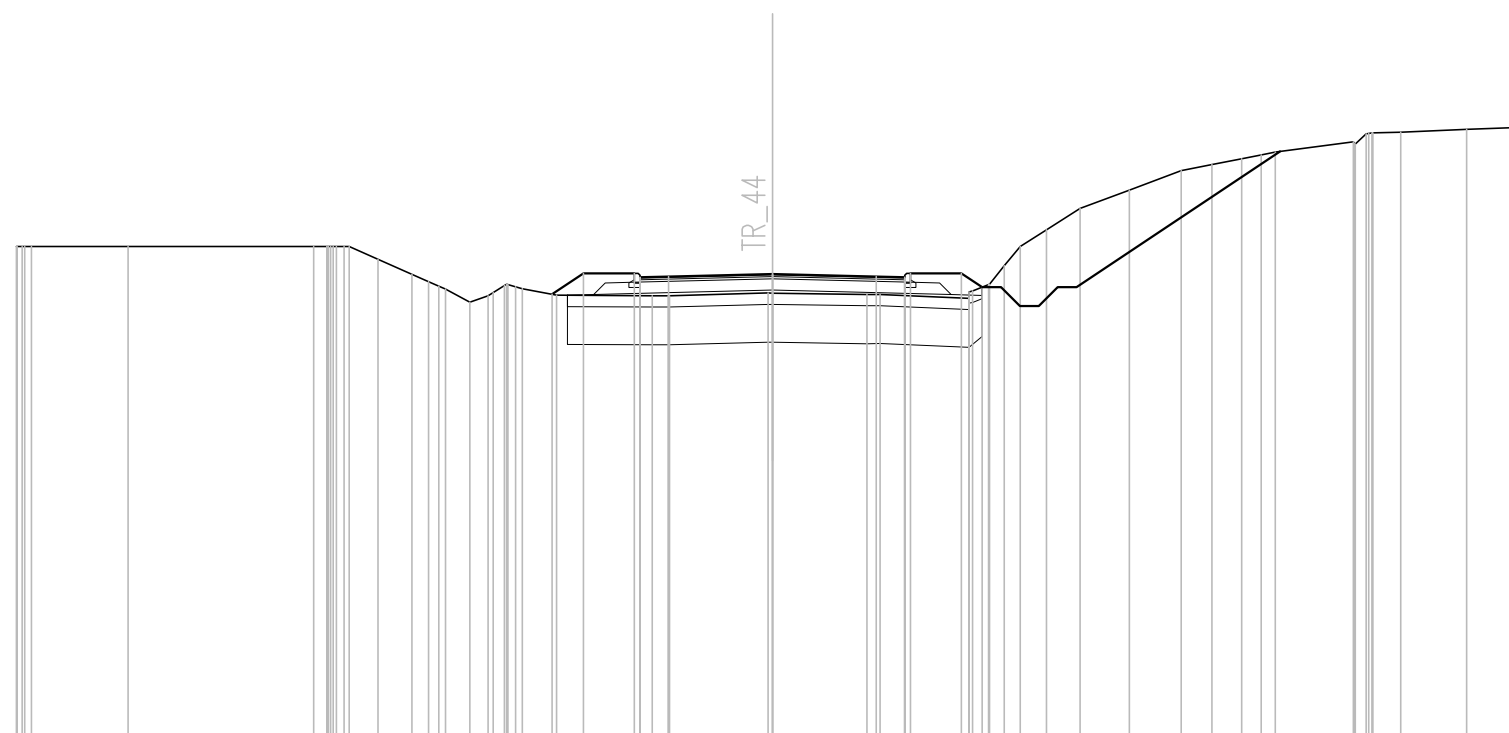
Q. PROG. STRATO SUP.									346.45	346.48	346.49		346.56		346.49	346.48	346.45																					
Q. PROG. STR. SUP. TER. VEG.								346.17	346.58	346.58					346.58	346.56																						
QUOTE TERRENO	347.21	347.27		347.66	347.61	347.40	347.20	347.03	346.70	345.92	346.55	346.49	346.17	346.18	346.12	346.05	346.04	346.25	346.35	346.40	345.96	345.93	347.00	347.38	348.00	348.84	349.00	349.00	349.00	349.06	349.00	350.00	350.04	350.08	350.10	350.11		
DISTANZE PARZIALI STRATO SUP.														0.75	2.75		2.75				0.75																	
DISTANZE PROG STRATO SUP.													-5.61	-5.00	-3.65						-3.65		-5.00	-5.32														
DISTANZE TERRENO	-20.00	-19.35		-13.73	-11.77	-10.12	-9.22	-8.48	-8.00	-7.36	-6.83	-6.63	-5.66	-4.05	-0.89	0.00	0.20	1.47	1.83	2.20	3.54	5.32	5.66	6.48	7.70	8.99	9.61	10.25	11.78	12.88	13.75	14.27	14.46	15.38	17.12	18.66	19.81	20.00

SCAVI E BONIFICHE	
STERRO	0.05 mq
SCOTICO	13.32 m
BONIFICA	10.98 mq
FOSSO (SEZ. OBBL.)	0.53 mq
RILEVATI	
RILEVATO	0.66 mq
TERRENO VEGETALE	1.33 mq
SOVRASTRUTTURA STRADALE	
STRATO DI USURA	0.20 mq
STRATO DI BINDER	0.28 mq
STRATO DI BASE	0.42 mq
STRATO DI FONDAZIONE	2.76 mq
MANUFATTI	
MAGRONE	0.14 mq

SEZIONE N. : 11  
QT. PROGETTO : 346.272  
DIST.PROG. : 0+100.000  
DIST.PREC. : 10.000  
DIST.SUCC. : 10.000

SCALA 1:200

QT.RIF. 334.000



Q. PROG. STRATO SUP.	346.15 346.18 346.20 346.27 346.20 346.18 346.15																					
Q. PROG. STR. SUP. TER. VEG.	345.73 346.28 346.28 346.70 345.76 345.76 345.73 345.73 346.28 346.28 345.92																					
QUOTE TERRENO	347.00 347.00	347.00	347.00 347.00	346.66	346.26 346.06	345.87 345.52 345.69 346.00 345.88	345.71	346.28	346.28 345.69 345.70	345.76 345.76	345.73 345.73	345.63 345.99	347.00 347.44 348.00 348.49	349.00 349.16 349.32 349.42 349.49	349.77 350.00 350.00 350.02	350.09	350.15					
DISTANZE PARZIALI STRATO SUP.	-		-			-		0.75	2.75	2.75	0.75	-			2.75	15.37	15.86 15.88 16.62	18.36	20.00			
DISTANZE PROG STRATO SUP.	-		-			-5.83	-5.00	-3.65	-3.65	-3.65	-5.00	-5.55	-6.56	-7.25	-8.14	-9.45	-10.82	-11.63	-12.41	-12.93 -13.30		
DISTANZE TERRENO	-20.00 -19.60	-17.04	-12.13 -11.68 -11.20	-10.44	-9.54 -8.64	-8.00 -7.33 -7.03 -6.62	-5.71	-3.18 -2.73	-0.11 0.00	2.50 2.85	5.20 5.72	6.56	7.25	8.14	9.45	10.82	11.63	12.41	12.93 13.30	15.37 15.86 15.88 16.62	18.36	20.00





SCAVI E BONIFICHE	
STERRO	0.53 mq
SCOTICO	10.51 m
BONIFICA	10.62 mq
FOSSO (SEZ. OBBL.)	0.60 mq

RILEVATI	
RILEVATO	0.27 mq
TERRENO VEGETALE	1.22 mq

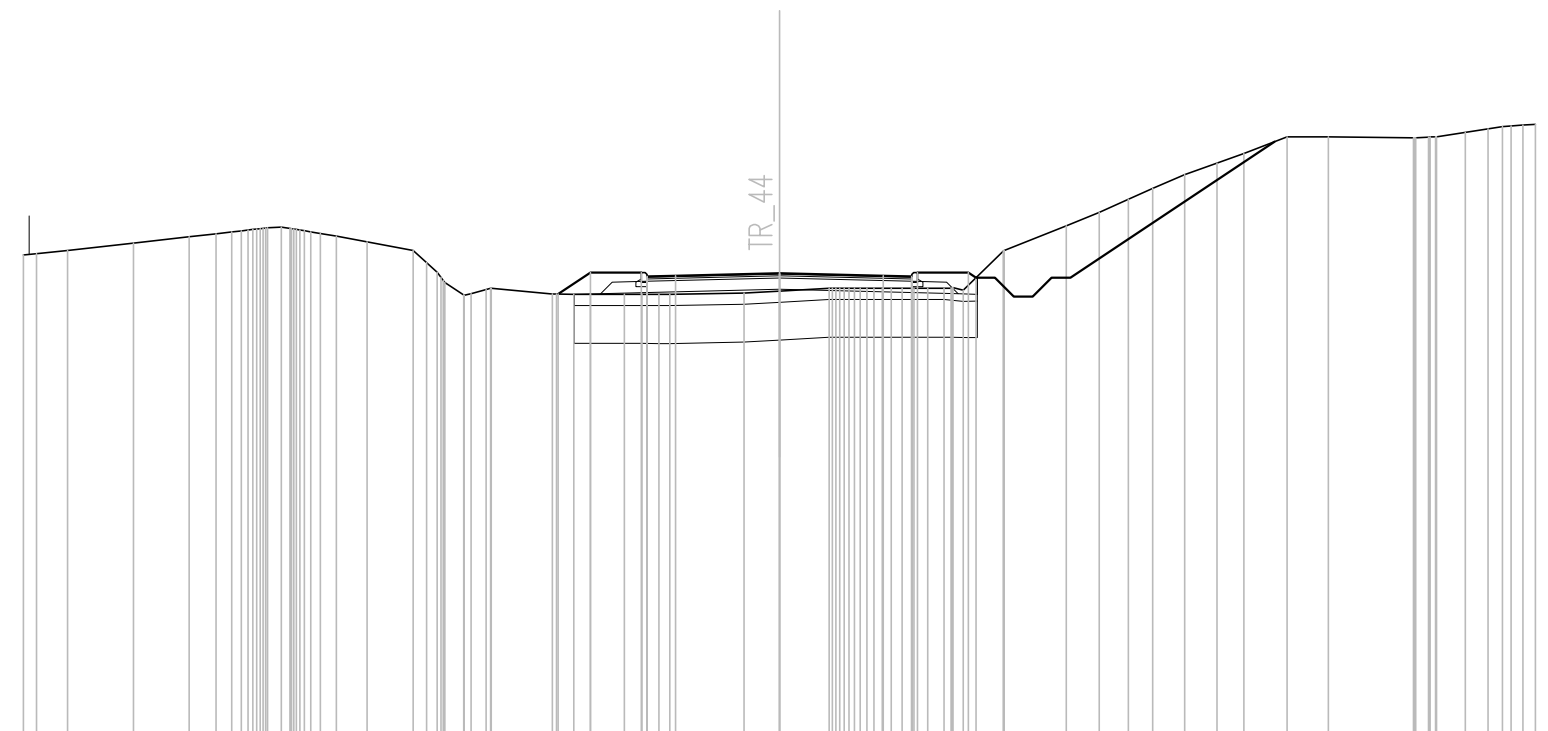
SOVRASTRUTTURA STRADALE	
STRATO DI USURA	0.20 mq
STRATO DI BINDER	0.28 mq
STRATO DI BASE	0.42 mq
STRATO DI FONDAZIONE	2.76 mq

MANUFATTI	
MAGRONE	0.14 mq

SEZIONE N. : 14  
 QT. PROGETTO : 345.398  
 DIST.PROG. : 0+130.000  
 DIST.PREC. : 10.000  
 DIST.SUCC. : 10.000

SCALA 1:200

QT.RIF. 333.000



Q. PROG. STRATO SUP.					345.28	345.33																																													
Q. PROG. STR. SUP. TER. VEG.					344.84	345.41																																													
QUOTE TERRENO	345.88	345.91	346.00	346.19	346.36	346.44	346.51	346.58	346.62	346.54	346.45	346.38	346.23	346.00	345.42	344.82	344.97	345.00	344.84	344.84	344.84	344.84	344.84	344.87	344.92	345.00	345.00	345.00	345.00	345.00	344.95	345.98	346.00	346.65	347.00	347.35	347.64	348.00	348.31	348.56	349.00	349.00	348.98	348.98	349.00	349.21	349.29	349.34			
DISTANZE PARZIALI STRATO SUP.											0.75									0.75	2.75																														
DISTANZE PROG STRATO SUP.																																																			
DISTANZE TERRENO	-20.00	-19.65	-18.83	-17.09	-15.62	-14.91	-14.24	-13.73	-13.17	-12.69	-12.15	-11.72	-10.91	-9.69	-9.05	-8.35	-7.76	-7.63	-6.01	-5.44	-5.00	-4.10	-3.64	-3.18	-2.90	-0.94	0.00	1.31	1.84	2.31	2.96	3.56	4.35	4.87	5.92	5.95	7.59	8.46	9.23	9.88	10.72	11.58	12.28	13.43	14.52	16.78	17.39	17.98	18.75	19.36	20.00

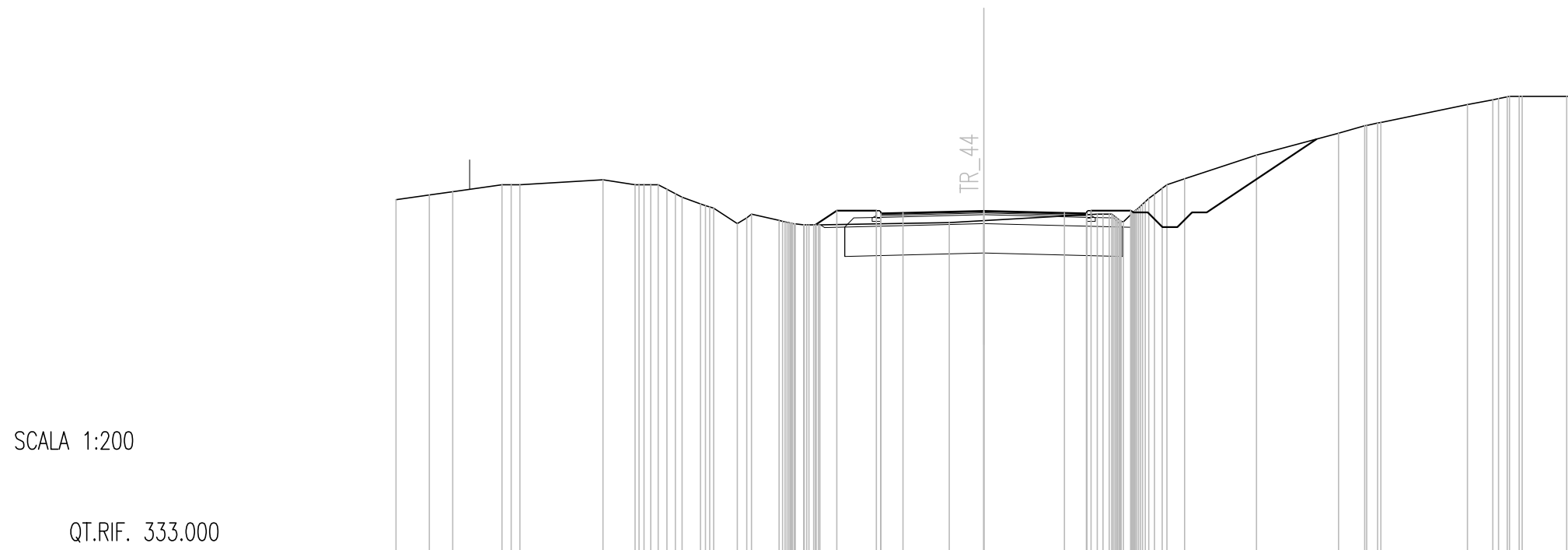
SCAVI E BONIFICHE	
STERRO	1.86 mq
BONIFICA	9.46 mq
FOSSO (SEZ. OBBL.)	0.77 mq

RILEVATI	
TERRENO VEGETALE	1.20 mq

SOVRASTRUTTURA STRADALE	
STRATO DI USURA	0.20 mq
STRATO DI BINDER	0.28 mq
STRATO DI BASE	0.42 mq
STRATO DI FONDAZIONE	2.76 mq

MANUFATTI	
MAGRONE	0.14 mq

SEZIONE N. : 15  
 QT. PROGETTO : 345.107  
 DIST.PROG. : 0+140.000  
 DIST.PREC. : 10.000  
 DIST.SUCC. : 10.000



SCALA 1:200

QT.RIF. 333.000

Q. PROG. STRATO SUP.	345.49	345.65	345.76	346.00	346.00	346.17	346.00	346.00	345.84	345.58	345.34	344.68	345.00	344.78	344.69	344.63	345.12	344.63	345.12	345.02	345.04	345.11	345.04	345.02	344.99	345.00	345.00	345.01	345.42	345.88	346.20	347.00	347.75	348.00	348.12	348.72	348.88	348.98	349.00	349.00	349.00				
Q. PROG. STR. SUP. TER. VEG.																																													
QUOTE TERRENO	-20.00	-18.87	-18.07	-16.39	-15.78	-12.96	-11.86	-11.33	-10.78	-10.27	-9.64	-9.19	-8.39	-7.90	-6.96	-6.51	-6.02	-5.57	-5.73	-5.00	-3.65	-1.18	0.00	3.86	4.36	5.04	5.50	6.07	6.83	9.28	12.08	12.97	13.51	16.46	17.32	17.87	18.32	19.84	20.00						
DISTANZE PARZIALI STRATO SUP.																									0.75	2.75	2.75	0.75																	
DISTANZE PROG STRATO SUP.																										0.75	2.75	2.75	0.75																
DISTANZE TERRENO	-20.00	-18.87	-18.07	-16.39	-15.78	-12.96	-11.86	-11.33	-10.78	-10.27	-9.64	-9.19	-8.39	-7.90	-6.96	-6.51	-6.02	-5.57	-5.73	-5.00	-3.65	-1.18	0.00	3.86	4.36	5.04	5.50	6.07	6.83	9.28	12.08	12.97	13.51	16.46	17.32	17.87	18.32	19.84	20.00						



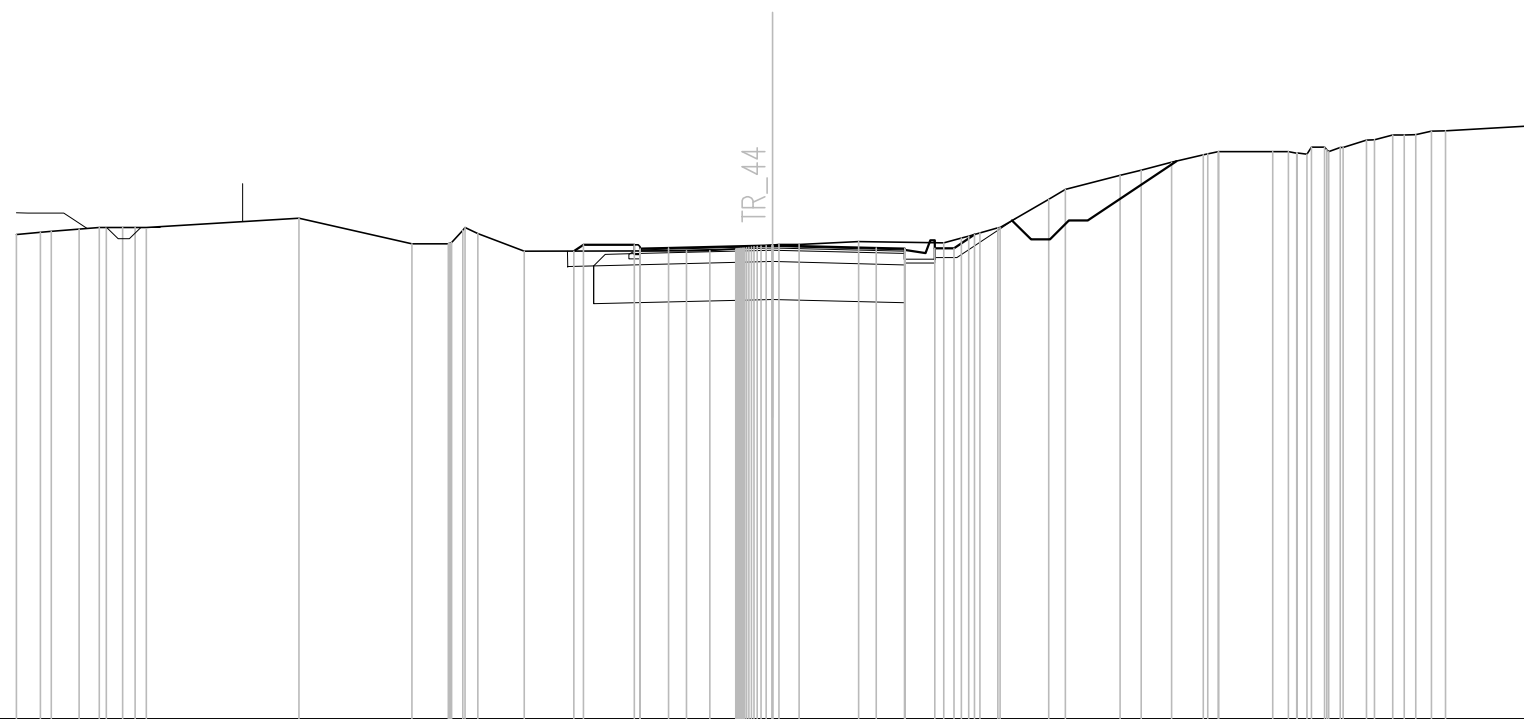


SCAVI E BONIFICHE	
STERRO	4.88 mq
BONIFICA	8.23 mq
FOSSO (SEZ. OBBL.)	2.27 mq
RILEVATI	
TERRENO VEGETALE	0.88 mq
SOVRASTRUTTURA STRADALE	
STRATO DI USURA	0.20 mq
STRATO DI BINDER	0.28 mq
STRATO DI BASE	0.42 mq
STRATO DI FONDAZIONE	2.43 mq
MANUFATTI	
MAGRONE	0.15 mq

SEZIONE N. : 17  
 QT. PROGETTO : 344.525  
 DIST.PROG. : 0+160.000  
 DIST.PREC. : 10.000  
 DIST.SUCC. : 10.000

SCALA 1:200

QT.RIF. 332.000



Q. PROG. STRATO SUP.	<div style="display: flex; justify-content: space-between; width: 100%;"> <span>344.41</span><span>344.46</span><span>344.53</span><span>344.46</span><span>344.44</span><span>344.41</span><span>344.59</span><span>344.71</span><span>344.85</span><span>344.98</span><span>345.00</span><span>345.75</span><span>346.00</span><span>346.38</span><span>346.51</span><span>346.72</span><span>346.92</span><span>347.00</span><span>347.00</span><span>347.12</span><span>347.31</span><span>347.44</span><span>347.45</span><span>347.55</span><span>347.68</span> </div>																																												
Q. PROG. STR. SUP. TER. VEG.	<div style="display: flex; justify-content: space-between; width: 100%;"> <span>344.37</span><span>344.54</span><span>344.54</span><span>344.45</span><span>344.45</span><span>344.81</span><span>344.45</span><span>344.45</span><span>344.81</span><span>344.45</span><span>344.81</span><span>344.45</span><span>344.81</span><span>344.45</span><span>344.81</span><span>344.45</span><span>344.81</span><span>344.45</span><span>344.81</span><span>344.45</span><span>344.81</span> </div>																																												
QUOTE TERRENO	344.81	344.87	344.89	344.95	345.00	345.00		345.24		344.57	344.57	345.00	344.83	344.37		344.38	344.39	344.43	344.48	344.53	344.55	344.63		344.59	344.71	344.85	344.98	345.00	345.75	346.00	346.38	346.51	346.72	346.92	347.00	347.00	347.12	347.12	347.31	347.44	347.45	347.55	347.68		
DISTANZE PARZIALI STRATO SUP.	<div style="display: flex; justify-content: space-between; width: 100%;"> <span></span><span></span><span></span><span></span><span></span><span></span><span></span><span></span><span></span><span>0.75</span><span>2.75</span><span>2.75</span><span>0.75</span><span></span><span></span><span></span><span></span><span></span><span></span><span></span><span></span><span></span><span></span><span></span><span></span><span></span><span></span><span></span><span></span><span></span><span></span><span></span><span></span><span></span><span></span><span></span><span></span><span></span><span></span><span></span><span></span><span></span><span></span><span></span><span></span><span></span><span></span><span></span><span></span><span></span><span></span> </div>																																												
DISTANZE PROG STRATO SUP.	<div style="display: flex; justify-content: space-between; width: 100%;"> <span></span><span></span><span></span><span></span><span></span><span></span><span></span><span></span><span></span><span></span><span></span><span></span><span></span><span></span><span></span><span></span><span></span><span></span><span></span><span></span><span></span><span></span><span></span><span></span><span></span><span></span><span></span><span></span><span></span><span></span><span></span><span></span><span></span><span></span><span></span><span></span><span></span><span></span><span></span><span></span><span></span><span></span><span></span><span></span><span></span><span></span><span></span><span></span><span></span><span></span><span></span><span></span><span></span> </div>																																												
DISTANZE TERRENO	20.00	19.36	19.08	18.34	17.81	17.19	16.57		12.52		9.53	8.13	7.79	6.57		2.27	1.65	0.97	0.48	0.01	0.71	2.28		4.53	5.00	5.49	5.97	6.02	7.31	7.75	9.19	9.76	10.56	11.40	11.81	13.24	13.87	14.61	15.10	15.10	15.72	16.41	17.02	17.80	20.00















SCAVI E BONIFICHE	
STERRO	1.23 mq
SCOTICO	8.24 m
BONIFICA	11.87 mq
FOSSO (SEZ. OBBL.)	0.55 mq

RILEVATI	
RILEVATO	1.24 mq
TERRENO VEGETALE	1.64 mq

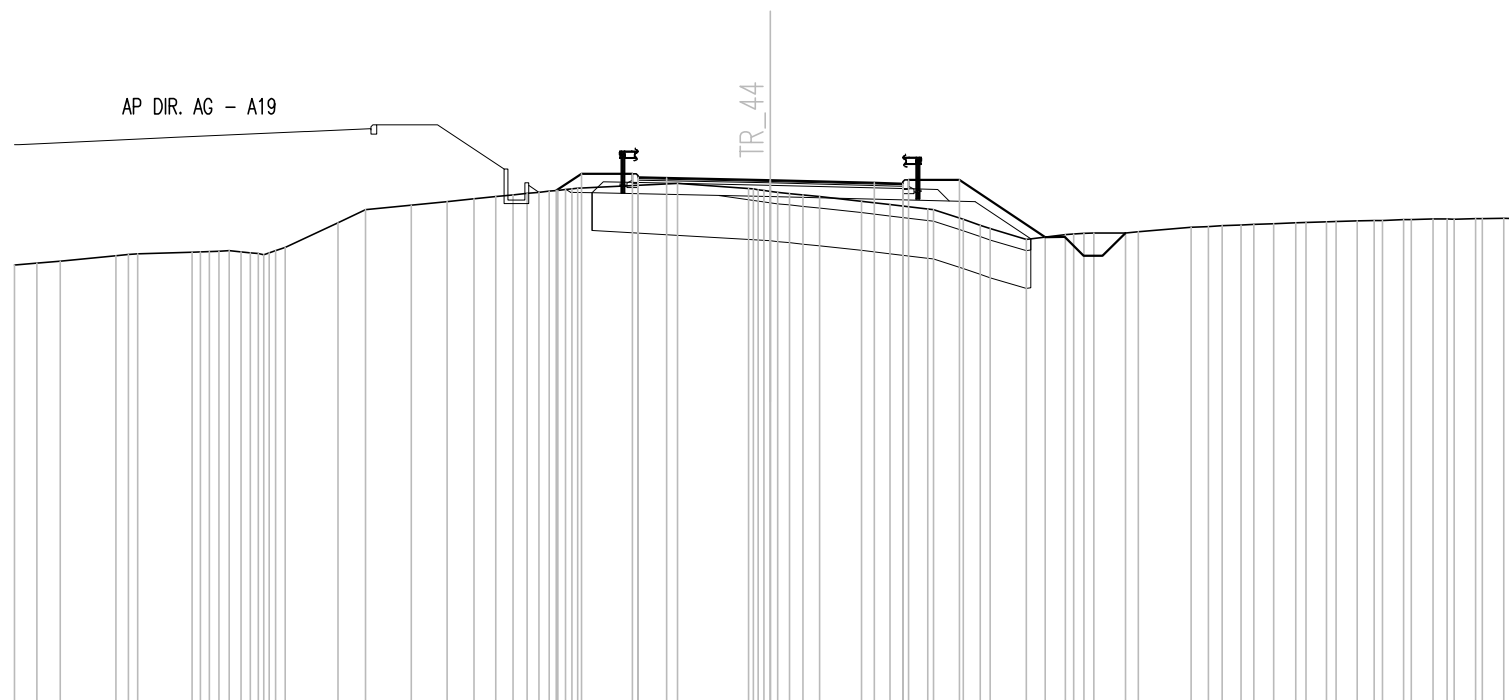
SOVRASTRUTTURA STRADALE	
STRATO DI USURA	0.20 mq
STRATO DI BINDER	0.28 mq
STRATO DI BASE	0.42 mq
STRATO DI FONDAZIONE	2.75 mq

MANUFATTI	
MAGRONE	0.14 mq

SEZIONE N. : 24  
 QT. PROGETTO : 342.780  
 DIST.PROG. : 0+220.000  
 DIST.PREC. : 7.536  
 DIST.SUCC. : 3.604

SCALA 1:200

QT.RIF. 329.000



Q. PROG. STRATO SUP.		342.82 342.85 342.84		342.78		342.71 342.68 342.66	
Q. PROG. STR. SUP. TER. VEG.			342.51 342.95	342.95		342.79 342.79	341.28
QUOTE TERRENO	340.54 340.59 340.64 340.79 340.84 340.88 340.86 340.92 340.86 340.86 341.00 341.66 342.00 342.12 342.22 342.29 342.35 342.40 342.46 342.51 342.57			342.70	342.57 342.49 342.43 342.35	342.23 342.14 342.02 342.00 341.59 341.50 341.22	341.34 341.37 341.38 341.38 341.42 341.54 341.56 341.59 341.63 341.66 341.68 341.71 341.72 341.74 341.76 341.75 341.76 341.77
DISTANZE PARZIALI STRATO SUP.				0.75	2.75	2.75	0.75
DISTANZE PROG STRATO SUP.					-5.67 -5.00		3.65 5.00 7.27
DISTANZE TERRENO	-20.00 -19.40 -18.79 -17.32 -16.74 -15.30 -14.85 -14.32 -13.76 -13.26 -12.84 -11.44 -10.72 -9.51 -8.56 -7.84 -7.26 -6.81 -6.12 -5.62 -5.10 -3.65				-2.46		-0.58 0.00 0.50 1.30 2.41 3.16 4.16 4.32 5.55 5.81 6.77 7.80 8.29 8.56 9.39 9.73 11.12 11.59 12.45 13.31 13.90 14.71 15.52 15.97 16.75 17.53 18.08 18.65 19.40 20.00







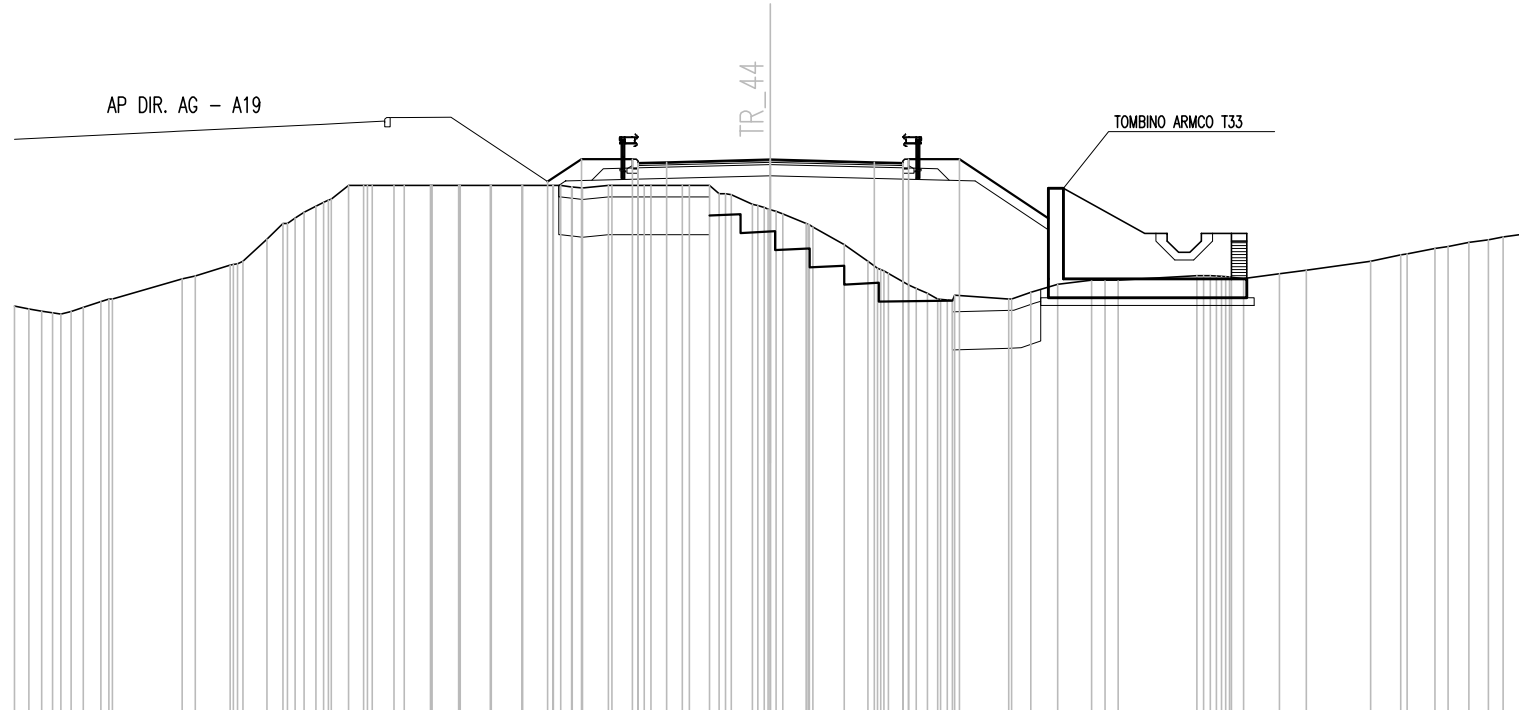


SCAVI E BONIFICHE	
SCOTICO	6.32 m
BONIFICA	6.38 mq
SCAVO A GRADONI	6.43 m
GRADONI SCAVO	4.02 mq
RILEVATI	
RILEVATO	17.98 mq
TERRENO VEGETALE	1.93 mq
SOVRASTRUTTURA STRADALE	
STRATO DI USURA	0.20 mq
STRATO DI BINDER	0.28 mq
STRATO DI BASE	0.42 mq
STRATO DI FONDAZIONE	2.76 mq
MANUFATTI	
MAGRONE	0.14 mq

SEZIONE N. : 28  
 QT. PROGETTO : 342.686  
 DIST.PROG. : 0+242.465  
 DIST.PREC. : 2.465  
 DIST.SUCC. : 0.085

SCALA 1:200

QT.RIF. 328.000



Q. PROG. STRATO SUP.																			342.57	342.62	342.69	342.62	342.57																																					
Q. PROG. STR. SUP. TER. VEG.																			342.10	342.70	342.70	342.70	342.70																																					
QUOTE TERRENO	338.81	338.74	338.63	338.67	338.93	339.00	339.53	339.61	339.89	340.58	341.00	341.29	341.55	342.00	342.00	342.00	342.00	342.00	342.00	342.00	342.00	341.96	341.93	342.00	342.00	342.00	342.00	342.00	341.75	341.51	341.36	341.00	340.90	340.44	340.00	339.68	339.37	339.15	338.97	339.10	338.99	339.17	339.39	339.50	339.50	339.62	339.61	339.54	339.67	339.76	340.00	340.17	340.19	340.39	340.50	340.57	340.72			
DISTANZE PARZIALI STRATO SUP.																			0.75	2.75	2.75	0.75																																						
DISTANZE PROG STRATO SUP.																			-5.89	-5.00	-3.65																																							
DISTANZE TERRENO	-20.00	-19.61	-18.99	-18.50	-17.72	-17.41	-15.56	-15.21	-14.30	-13.32	-12.78	-12.34	-11.82	-11.16	-10.66	-9.96	-9.69	-8.99	-8.95	-8.21	-7.41	-7.38	-6.56	-5.75	-5.29	-4.97	-4.28	-3.34	-3.16	-2.33	-1.61	-1.04	-0.47	0.00	0.95	1.12	1.95	2.57	3.12	3.65	4.15	4.67	4.87	6.30	6.89	7.60	8.50	9.20	11.28	11.80	12.51	13.47	14.17	15.88	16.67	16.85	17.93	18.47	18.99	20.00







SCAVI E BONIFICHE	
STERRO	0.02 mq
SCOTICO	12.88 m
BONIFICA	12.87 mq
FOSSO (SEZ. OBBL.)	1.92 mq

RILEVATI	
RILEVATO	4.57 mq
TERRENO VEGETALE	1.91 mq

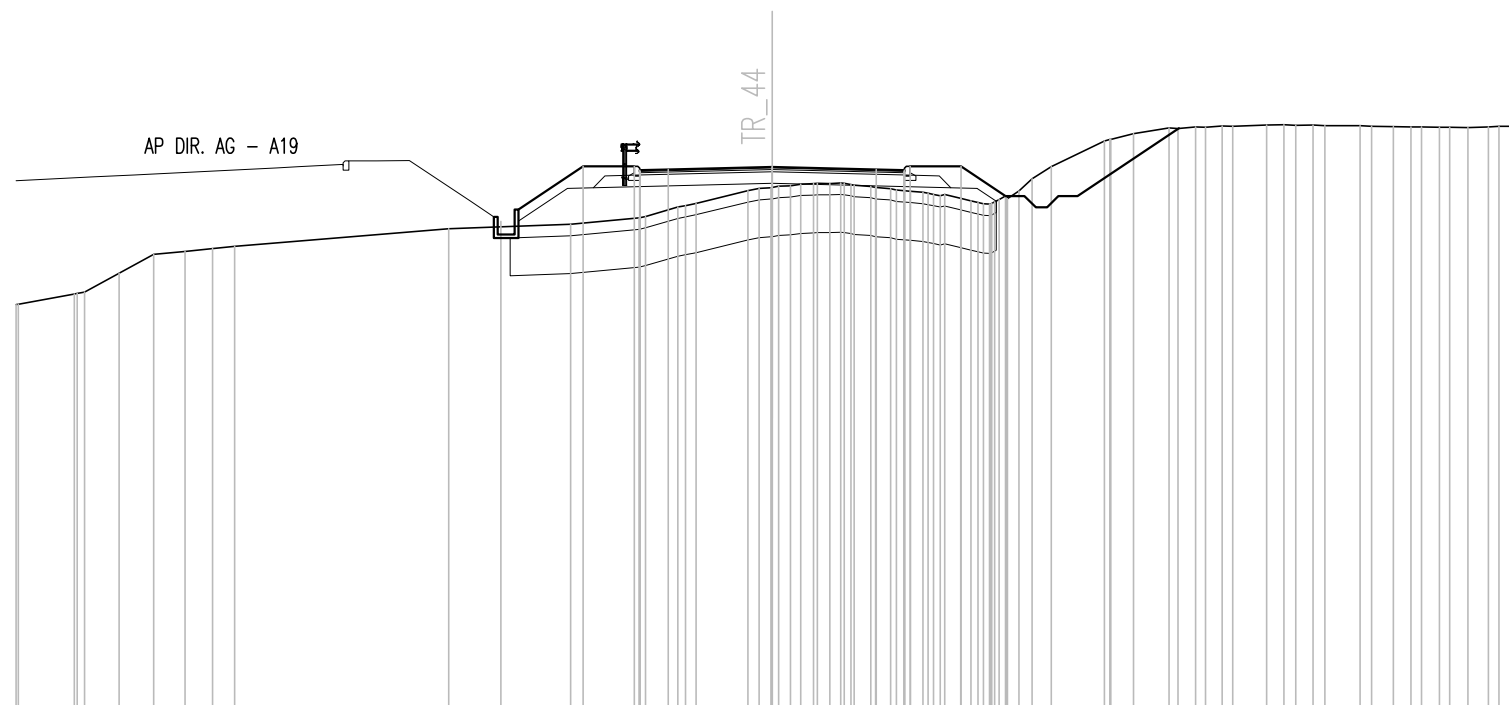
SOVRASTRUTTURA STRADALE	
STRATO DI USURA	0.20 mq
STRATO DI BINDER	0.28 mq
STRATO DI BASE	0.42 mq
STRATO DI FONDAZIONE	2.76 mq

MANUFATTI	
MAGRONE	0.14 mq

SEZIONE N. : 30  
 QT. PROGETTO : 343.314  
 DIST.PROG. : 0+260.000  
 DIST.PREC. : 10.000  
 DIST.SUCC. : 2.717

SCALA 1:200

QT.RIF. 329.000



Q. PROG. STRATO SUP.				343.20	343.25	343.31	343.25	343.20																																													
Q. PROG. STR. SUP. TER. VEG.								343.33	343.33										342.54																																		
QUOTE TERRENO	339.67	339.68	339.95	340.00	340.50	341.00	341.08	341.15	341.21		341.68	341.79	343.33	343.33	342.68	342.76	342.82	342.87	342.89	342.80	342.74	342.67	342.61	342.58	342.41	342.33	342.47	343.00	343.32	344.00	344.19	344.35	344.37	344.40	344.39	344.43	344.42	344.41	344.40	344.38	344.37	344.36	344.36	344.37	344.39	344.40							
DISTANZE PARZIALI STRATO SUP.								0.75	2.75					2.75							0.75																																
DISTANZE PROG STRATO SUP.								-7.18	-5.00	-3.65											3.65	5.00	6.17																														
DISTANZE TERRENO	-20.00	-19.94	-18.46	-18.19	-17.28	-16.36	-15.54	-14.81	-14.22		-8.56	-5.33	-3.52	-3.35	-2.49	-2.02					-0.64	-0.03	0.49	1.09	1.81	2.61	3.13	3.66	4.19	4.56	5.26	5.75	6.22	6.98	7.58	8.79	9.56	10.49	11.20	11.91	12.19	13.08	13.54	14.31	14.62	15.55	16.43	16.90	17.65	18.40	18.94	19.70	20.00

SCAVI E BONIFICHE	
STERRO	0.22 mq
SCOTICO	7.49 m
BONIFICA	7.48 mq
FOSSO (SEZ. OBBL.)	2.21 mq
SCAVO A GRADONI	5.26 m
GRADONI SCAVO	2.38 mq

RILEVATI	
RILEVATO	4.20 mq
TERRENO VEGETALE	1.87 mq

SOVRASTRUTTURA STRADALE	
STRATO DI USURA	0.20 mq
STRATO DI BINDER	0.28 mq
STRATO DI BASE	0.42 mq
STRATO DI FONDAZIONE	2.76 mq

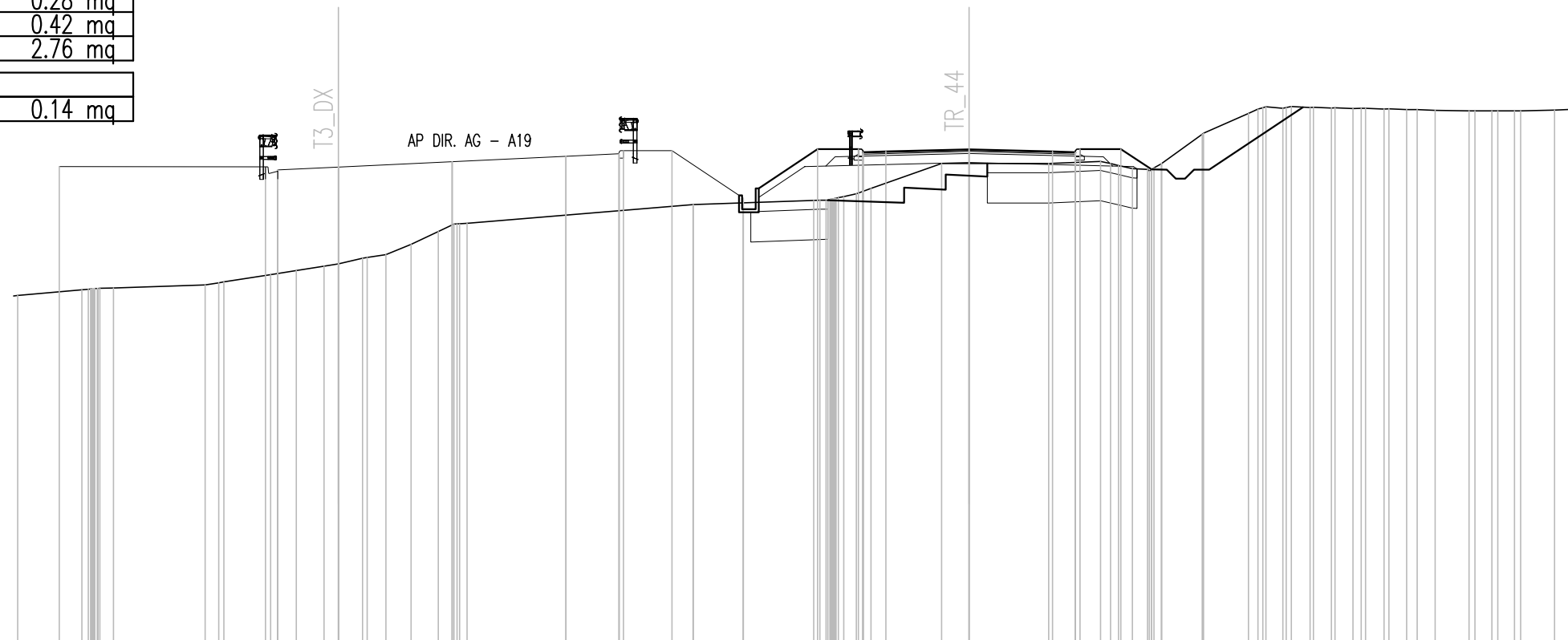
MANUFATTI	
MAGRONE	0.14 mq

SEZIONE N. : 922  
 QT. PROGETTO : 342.883  
 DIST.PROG. : 23+111.088

SEZIONE N. : 30-AP  
 QT. PROGETTO : 343.466  
 DIST.PROG. : 0+262.717  
 DIST.PREC. : 2.717  
 DIST.SUCC. : 7.283

SCALA 1:200

QT.RIF. 327.000



Q. PROG. STRATO SUP.				342.75	342.79		342.88		343.06		343.24	343.33	343.29		343.35	343.40		343.47		343.40	343.38	343.35																																					
Q. PROG. STR. SUP. TER. VEG.		342.90		342.89								343.43	343.43	341.87	341.85	343.48	343.48			343.48	343.48	342.80																																					
QUOTE TERRENO	338.65	338.84	338.88	338.90	339.00	339.07	339.10	339.34	339.47	339.61	339.69	339.88	339.92	340.00	340.34	340.62	341.00	341.03		341.64	341.64	341.78	341.79	341.92	342.18	342.98	343.00	343.00	343.06	343.00	343.31	343.20	343.07	343.81	343.26	344.00	344.00	344.77	345.00	344.84	344.84	344.82	344.85	344.83	344.81	345.08	345.05	344.78	344.75	344.75	345.00	345.00	344.74	344.74	345.03	344.76	344.76	344.79	344.79
DISTANZE PARZIALI STRATO SUP.							2.00		3.75		3.75	1.75		8.05		0.75		2.75		2.75	0.75																																						
DISTANZE PROG STRATO SUP.		-30.00		-23.20									-11.40	-9.80	-7.46	-7.44	-5.00	-3.65			3.65	5.00	6.01																																				
DISTANZE TERRENO	-31.36	-29.25	-28.74	-28.21	-25.19	-24.74	-24.57	-23.03	-22.18	-21.27	-20.80	-20.00	-19.43	-18.97	-18.40	-17.68	-16.98	-16.56		-9.11	-9.09	-5.13	-4.66	-4.15	-3.23	-1.16	-0.91	-0.00		-2.62	4.06	4.54	5.20	5.88	6.34	6.50	7.53	7.73	8.69	9.14	9.68	10.34	11.24	11.94	12.66	13.49	14.24	14.77	15.36	15.42	16.46	17.23	17.98	18.78	19.30	19.89	20.00		







SCAVI E BONIFICHE	
STERRO	3.01 mq
BONIFICA	4.27 mq
FOSSO (SEZ. OBBL.)	1.24 mq
SCAVO A GRADONI	7.82 m
GRADONI SCAVO	4.69 mq

RILEVATI	
RILEVATO	6.25 mq
TERRENO VEGETALE	1.84 mq

SOVRASTRUTTURA STRADALE	
STRATO DI USURA	0.20 mq
STRATO DI BINDER	0.28 mq
STRATO DI BASE	0.42 mq
STRATO DI FONDAZIONE	2.43 mq

MANUFATTI	
MAGRONE	0.15 mq

SEZIONE N. : 33

QT. PROGETTO : 345.133

DIST.PROG. : 0+290.000

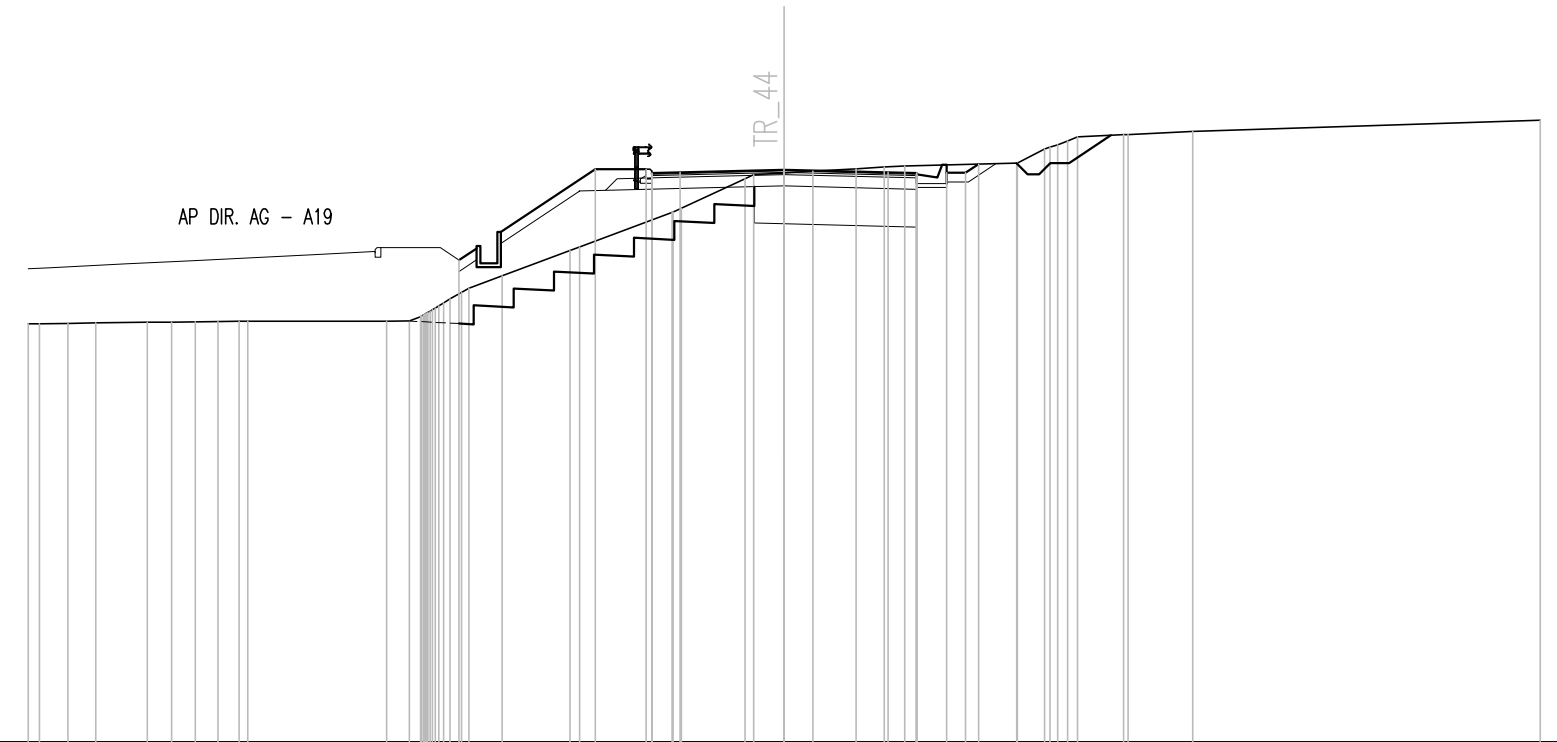
DIST.PREC. : 7.103

DIST.SUCC. : 2.087

SCALA 1:200

QT.RIF. 330.000

Q. PROG. STRATO SUP.																345.02	345.06	345.13	345.06	345.02																			
Q. PROG. STR. SUP. TER. VEG.											342.74			345.15	345.15			345.06	345.06	345.28																			
QUOTE TERRENO	341.06	341.06	341.07	341.08	341.10	341.10	341.11	341.12	341.12		341.13	341.13	341.33	341.61	341.89	342.00	342.33		343.00	343.09		344.00	344.11	344.89	345.00	345.05	345.09	345.16	345.20	345.23		345.31	345.31	345.79	346.00	346.06	346.06	346.14	346.45
DISTANZE PARZIALI STRATO SUP.																0.75	2.75	2.75	0.75																				
DISTANZE PROG STRATO SUP.											-8.60			-5.00	-3.65			-4.30	-4.80	-5.14																			
DISTANZE TERRENO	-20.00	-19.70	-18.94	-18.21	-16.85	-16.20	-15.58	-14.98	-14.42	-14.19	-10.52	-9.92	-9.46	-9.01	-8.54	-8.34	-7.46		-5.67	-5.41		-2.97	-2.72	-1.03	-0.81	0.00	-0.76	1.90	-2.65	-3.19		6.15	6.17	7.24	7.76	8.98	9.09	10.81	-20.00











SCAVI E BONIFICHE	
SCOTICO	5.37 m
BONIFICA	5.40 mq
FOSSO (SEZ. OBBL.)	1.20 mq
SCAVO A GRADONI	10.31 m
GRADONI SCAVO	5.98 mq

RILEVATI	
RILEVATO	11.74 mq
TERRENO VEGETALE	2.68 mq

SOVRASTRUTTURA STRADALE	
STRATO DI USURA	0.20 mq
STRATO DI BINDER	0.28 mq
STRATO DI BASE	0.42 mq
STRATO DI FONDAZIONE	2.75 mq

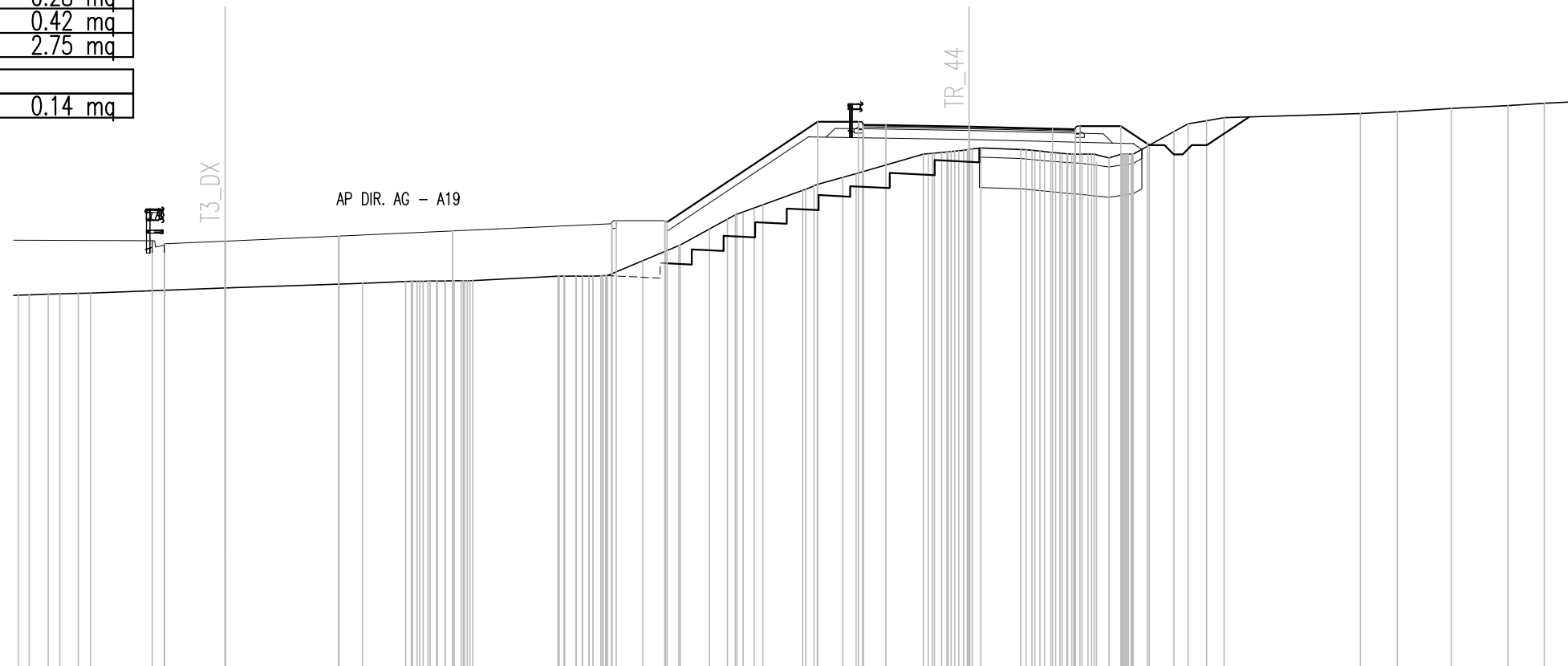
MANUFATTI	
MAGRONE	0.14 mq

SEZIONE N. : 925  
 QT. PROGETTO : 342.134  
 DIST.PROG. : 23+151.088

SEZIONE N. : 35-AP  
 QT. PROGETTO : 345.911  
 DIST.PROG. : 0+302.726  
 DIST.PREC. : 2.726  
 DIST.SUCC. : 4.007

SCALA 1:200

QT.RIF. 328.000



Q. PROG. STRATO SUP.		342.00 342.04	342.13	342.30	342.47	342.71 342.67	345.94 345.97 345.96	345.91	345.84 345.82 345.79		
Q. PROG. STR. SUP. TER. VEG.		342.15				342.81 342.81 342.76	346.07	346.07	345.92	345.92 345.30	
QUOTE TERRENO	340.35 340.38 340.41 340.42	340.59	340.74	340.82 340.83 340.82 340.84 340.84	340.98 340.98 341.00 341.49	341.81 342.00 342.00 342.52 342.86 343.08 343.33	343.81 344.00 344.26 344.38	345.00 345.05 345.11 345.17 345.20	345.16 345.08 345.06 345.00 345.00 344.74	345.37 345.75 346.00 346.10 346.20 346.28 346.41 346.51 346.58 346.64	346.34 346.40 346.85 346.51 346.61 346.68 346.73
DISTANZE PARZIALI STRATO SUP.		2.00	3.75	3.75	5.25	8.28	0.75	2.75	2.75	0.75	
DISTANZE PROG STRATO SUP.		-26.93				-11.63	-10.03 -9.96	-5.00	-3.65	-3.65	-5.00 -5.94
DISTANZE TERRENO	-31.35 -30.36 -29.37 -28.97	-24.53	-20.00	-18.57 -18.71 -17.56 -17.02 -16.55 -16.36	-13.55 -12.96 -12.41 -11.94 -11.93	-10.76 -10.01 -9.53 -8.56 -7.97 -7.45 -6.80	-5.49 -5.00 -4.17 -3.73	-1.51 -0.91 -0.34 0.10 0.39	1.70 2.16 2.69 3.22 3.72 4.20	5.02 5.88 6.75 7.22 7.83 8.40 8.76 9.52 10.09 10.54 10.90	12.90 14.12 15.47 15.90 17.77 18.96 20.00















SCAVI E BONIFICHE	
STERRO	4.78 mq
BONIFICA	9.87 mq
FOSSO (SEZ. OBBL.)	0.46 mq

RILEVATI	
TERRENO VEGETALE	0.63 mq

SOVRASTRUTTURA STRADALE	
STRATO DI USURA	0.26 mq
STRATO DI BINDER	0.34 mq
STRATO DI BASE	0.52 mq
STRATO DI FONDAZIONE	2.92 mq

MANUFATTI	
MAGRONE	0.07 mq

SEZIONE N. : 42  
 QT. PROGETTO : 348.021  
 DIST.PROG. : 0+349.422  
 DIST.PREC. : 0.470

SCALA 1:200

QT.RIF. 334.000

