Sez. 075
Progr.: 1+480.00
Scala : 1:200
Q.Rif. : 55.00

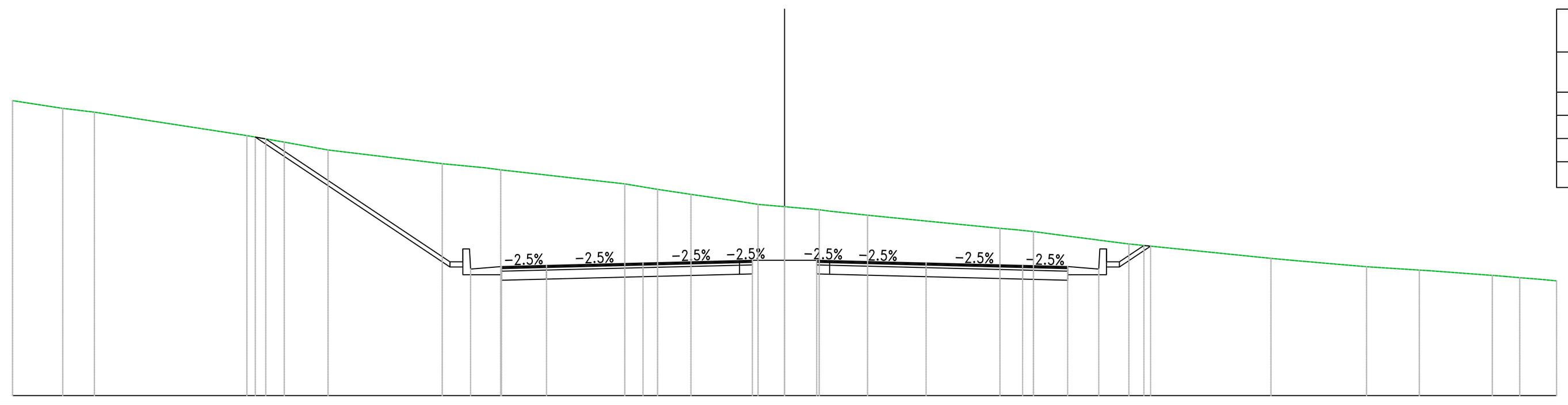

Materiali – Progr.1+480.00	Area (m²)
Rilevato	0.00
Scavo	86.30
Scotico	0.00
Terreno vegetale	1.69

PROGRESSIVE TERRENO	-30.00 -28.05 -26.82 -20.89 -19.44 -17.74 -13.30 -11.67 -11.03 -6.21 -4.93 -3.64 -1.72 -1.03 0.00 1.35 1.99 3.23 8.37 8.96 9.67 10.64 13.38 18.90 19.73 22.61 24.67 27.50 28.57 29.35 30.00
PARZIALI TERRENO	1.95 1.23 5.92 1.45 1.70 4.44 1.44 0.64 4.82 1.27 1.30 1.92 0.69 1.03 1.35 1.24 5.14 0.59 0.71 0.97 2.74 5.52 0.82 2.89 2.05 2.48 0.59 0.78 0.65
QUOTE TERRENO	66.45 66.15 66.00 65.09 64.84 64.53 64.00 63.84 63.76 63.22 63.00 62.81 62.53 62.42 62.33 62.21 62.13 62.00 61.49 61.44 61.37 61.24 60.88 60.32 60.25 60.00 59.87 59.66 59.57 59.51 59.45
PROGRESSIVE PROGETTO	-20.56 -20.16 -13.00 -12.50 -12.20 -11.00 -9.25 -5.50 -1.75 -1.25 0.00 1.25 1.75 5.50 9.25 11.00 12.21 12.51 13.01 13.96 14.22
PARZIALI PROGETTO	7.16 0.50 0.30 0.04 1.20 1.75 3.75 3.75 0.50 1.25 1.25 0.50 3.75 3.75 1.75 1.20 0.04 0.30 0.50 0.95
QUOTE PROGETTO	64.96 64.96 60.19 60.69 59.91 60.01 60.05 60.14 60.24 60.25 60.25 60.25 60.24 60.14 60.05 60.01 59.91 60.69 60.19 60.82 60.82
QUOTE SOTTOFONDO	65.03 60.19 59.69 59.48 59.52 59.61 59.71 60.25 60.25 60.25 59.71 59.61 59.52 59.48 59.69 60.19 60.80

Sez. 076
Progr.: 1+500.00
Scala : 1:200
Q.Rif. : 55.00

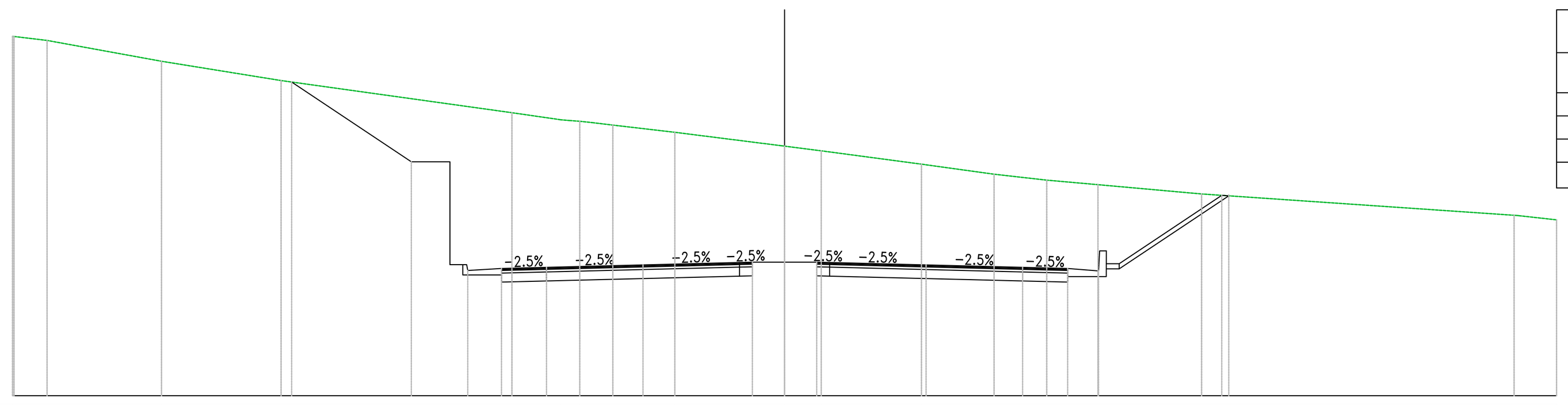

Materiali – Progr.1+500.00	Area (m²)
Rilevato	0.00
Scavo	148.51
Scotico	0.00
Terreno vegetale	0.82

PROGRESSIVE TERRENO	-30.00 -29.94 -28.66 -24.21 -19.56 -10.59 -8.70 -7.96 -7.43 -6.67 -4.26 0.00 1.42 5.32 8.14 10.19 12.18 16.21 28.35 30.00
PARZIALI TERRENO	1.28 4.45 4.65 8.97 1.89 0.53 0.76 2.41 4.16 1.42 3.90 2.82 2.05 1.99 4.03 12.14 1.49
QUOTE TERRENO	68.97 68.96 68.81 68.00 67.25 66.00 65.73 65.67 65.61 65.52 65.24 64.70 64.52 64.00 63.61 63.38 63.20 62.84 62.01 61.84
PROGRESSIVE PROGETTO	-19.15 -14.50 -13.00 -12.31 -11.00 -9.25 -5.50 -1.75 -1.25 0.00 1.25 1.75 5.50 9.25 11.00 12.20 12.50 13.00 16.99 17.26
PARZIALI PROGETTO	4.65 1.50 0.90 1.31 1.75 3.75 3.75 0.50 1.25 1.25 0.50 3.75 3.75 1.75 1.20 0.04 0.30 0.50 3.99 0.26
QUOTE PROGETTO	67.19 64.09 60.09 59.87 59.95 59.99 60.08 60.18 60.19 60.19 60.19 60.18 60.08 59.99 59.95 59.85 60.63 60.13 62.79 62.81 62.81
QUOTE SOTTOFONDO	67.19 64.08 60.08 59.69 59.42 59.46 59.55 59.65 59.66 59.66 59.66 59.65 59.55 59.46 59.42 59.63 60.13 62.77

Sez. 078
Progr.: 1+540.00
Scala : 1:200
Q.Rif. : 55.00

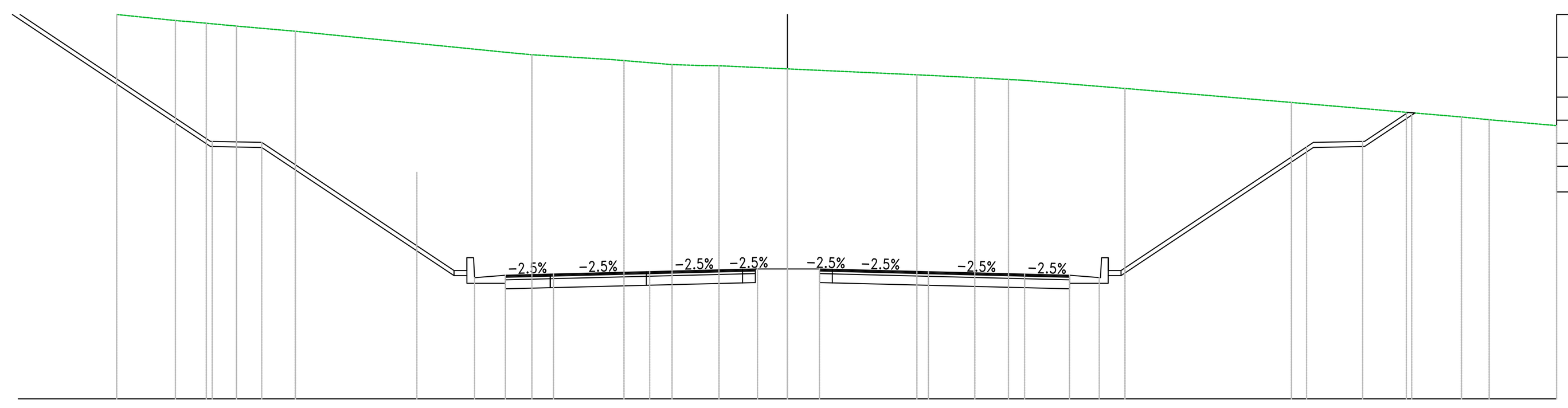

Materiali – Progr.1+540.00	Area (m²)
Rilevato	0.00
Scavo	304.82
Scotico	0.00
Terreno vegetale	5.90

PROGRESSIVE TERRENO	-30.00 -26.16 -23.38 -22.66 -21.49 -19.19 -10.91 -9.96 -6.38 -4.50 -3.51 -2.67 0.00 5.05 7.31 8.19 8.75 13.16 19.66 26.29 27.37 30.00
PARZIALI TERRENO	3.84 2.29 0.71 1.18 2.30 8.28 0.94 3.15 1.87 0.99 0.84 2.67 5.05 2.26 0.88 3.97 6.49 6.63 1.08 2.63
QUOTE TERRENO	70.57 70.00 69.72 69.66 69.55 69.35 68.52 68.43 68.20 68.05 68.01 68.00 67.88 67.65 67.54 67.49 67.45 67.11 66.57 66.00 65.89 65.66
PROGRESSIVE PROGETTO	-30.00 -23.36 -23.07 -22.43 -20.50 -14.71 -14.45 -13.00 -12.50 -12.20 -11.00 -9.12 -5.37 -1.73 -1.17 0.00 1.25 1.75 5.50 9.25 11.00 12.16 12.49 12.99 20.25 20.50 22.44 24.14 24.35
PARZIALI PROGETTO	6.64 0.29 0.57 1.93 5.80 0.25 1.45 0.50 0.30 0.04 1.16 1.69 3.62 3.62 0.48 1.17 1.25 0.48 3.62 3.62 1.69 1.15 0.04 0.30 0.50 7.24 0.25 1.92 1.63
QUOTE PROGETTO	70.59 69.73 69.54 65.05 65.01 64.01 63.84 60.01 60.51 59.73 59.83 59.87 59.97 60.06 60.07 60.07 60.07 60.06 59.96 59.87 59.83 59.73 60.51 60.01 64.84 65.01 65.05 66.14 66.07
QUOTE SOTTOFONDO	70.04 69.73 69.53 64.85 64.81 64.00 63.82 59.96 59.51 59.30 59.34 59.44 59.53 60.07 60.07 60.07 59.53 59.43 59.34 59.30 59.51 60.01 64.64 64.81 64.85 66.16 66.18

Sez. 079
Progr.: 1+560.00
Scala : 1:200
Q.Rif. : 58.00

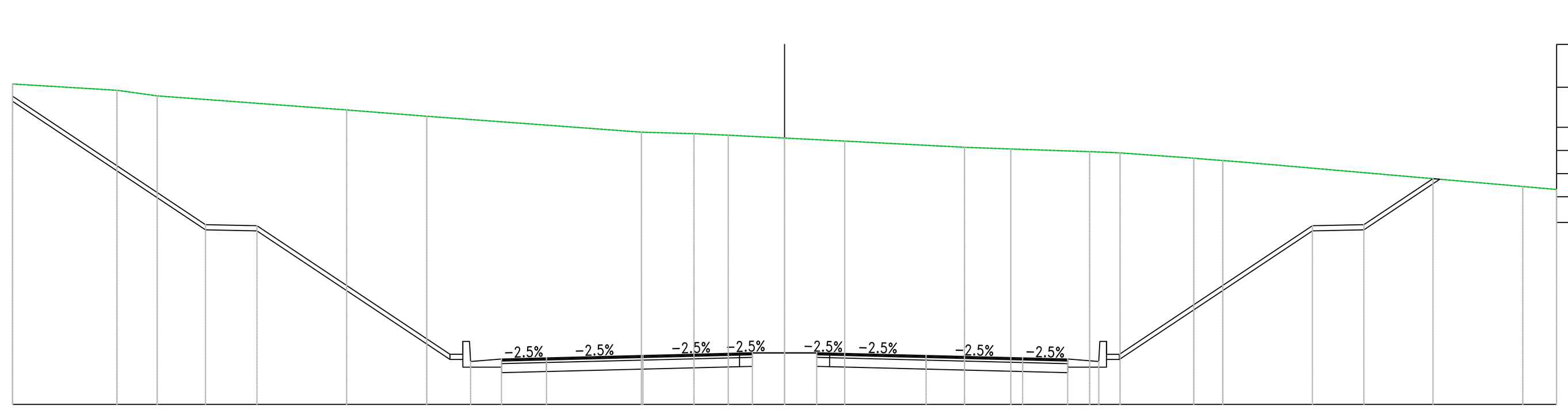

Materiali – Progr.1+560.00	Area (m²)
Rilevato	0.00
Scavo	365.03
Scotico	0.00
Terreno vegetale	6.05

PROGRESSIVE TERRENO	-30.00 -25.94 -24.38 -17.02 -13.90 -5.56 -3.52 -2.19 0.00 2.34 6.99 8.79 11.86 12.72 15.90 16.54 17.78 28.69 30.00
PARZIALI TERRENO	4.06 1.56 7.36 3.12 8.34 2.04 1.33 2.19 2.34 4.65 1.80 3.06 0.87 2.87 0.63 0.75 10.91 1.31
QUOTE TERRENO	70.46 70.22 70.00 69.45 69.21 68.59 68.53 68.47 68.36 68.24 68.00 67.93 67.83 67.80 67.58 67.52 67.43 66.48 66.36
PROGRESSIVE PROGETTO	-30.00 -22.50 -20.50 -13.00 -12.50 -12.20 -11.00 -9.25 -5.50 -1.75 -1.25 0.00 1.25 1.75 5.50 9.25 11.00 12.21 12.51 13.01 20.51 22.51 25.20
PARZIALI PROGETTO	7.50 2.00 7.50 0.50 0.30 0.04 1.20 1.75 3.75 3.75 0.50 1.25 1.25 0.50 3.75 3.75 1.75 1.20 0.04 0.30 0.50 7.50 2.00 2.69
QUOTE PROGETTO	69.99 64.99 64.95 59.95 60.45 59.67 59.77 59.81 59.90 60.00 60.01 60.01 60.01 60.00 59.90 59.81 59.77 59.67 60.45 59.95 64.95 64.99 66.78
QUOTE SOTTOFONDO	69.79 64.79 64.75 59.95 59.45 59.24 59.28 59.37 59.47 60.01 60.01 60.01 59.47 59.37 59.28 59.24 59.45 59.95 64.75 64.79 66.76

Sez. 080
Progr.: 1+580.00
Scala : 1:200
Q.Rif. : 55.00

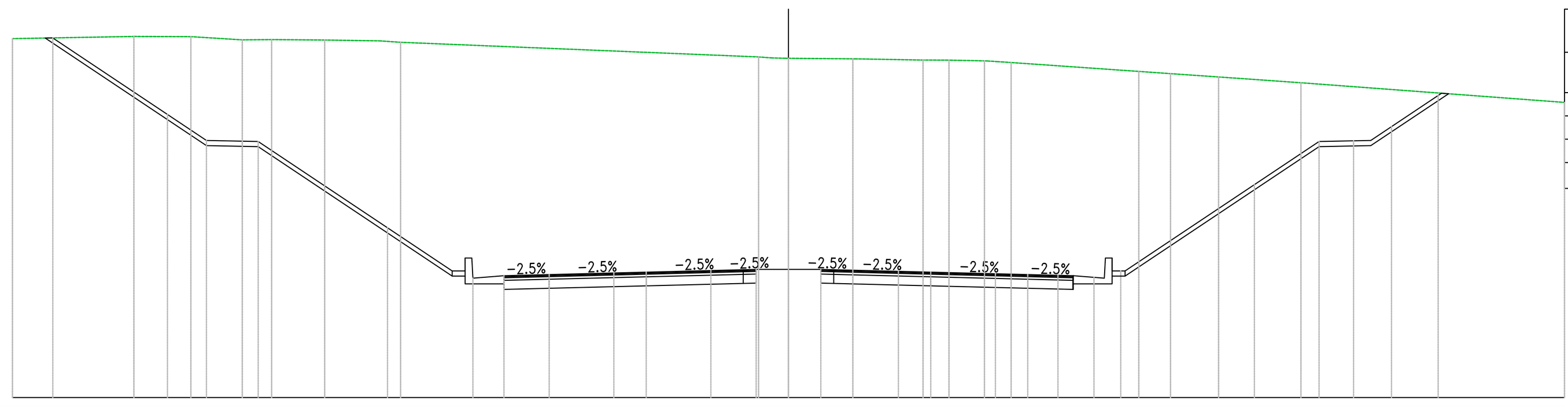

Materiali – Progr.1+580.00	Area (m²)
Rilevato	0.00
Scavo	345.85
Scotico	0.00
Terreno vegetale	5.59

PROGRESSIVE TERRENO	-30.00 -25.31 -23.10 -21.11 -19.98 -17.93 -15.79 -15.00 -0.66 0.00 2.49 5.20 6.13 6.65 7.58 8.11 8.61 13.54 14.77 16.63 19.81 30.00
PARZIALI TERRENO	4.69 2.20 1.99 1.14 2.05 2.14 0.79 13.84 0.50 0.52 2.49 2.62 0.93 4.94 1.23 1.86 3.19 10.19
QUOTE TERRENO	68.86 68.95 68.94 68.81 68.82 68.81 68.77 68.72 68.12 68.10 68.08 68.03 68.03 68.02 68.00 67.97 67.94 67.59 67.51 67.38 67.16 66.40
PROGRESSIVE PROGETTO	-28.44 -24.01 -22.50 -21.17 -20.50 -15.50 -13.00 -12.50 -12.20 -11.40 -11.00 -9.83 -9.25 -6.75 -5.50 -3.00 -1.75 -1.25 0.00 0.42 1.25 1.58 4.25 5.50 8.00 9.25 10.42 11.00 11.81 12.21 12.51 12.85 18.01 20.51 21.85 22.51 23.31 25.12
PARZIALI PROGETTO	4.43 1.51 1.33 0.67 5.00 2.50 0.33 0.04 0.80 0.40 1.17 0.58 2.50 1.25 2.50 1.25 0.33 1.25 0.42 0.83 0.33 2.50 1.25 2.50 1.25 1.17 0.58 0.80 0.04 0.30 0.34 5.00 2.50 1.33 0.67 0.80 1.80
QUOTE PROGETTO	68.89 65.93 64.93 64.90 64.89 61.56 59.89 60.39 59.61 59.67 59.70 59.73 59.75 59.81 59.84 59.90 59.94 59.95 59.95 59.95 59.95 59.94 59.87 59.84 59.78 59.75 59.72 59.70 59.64 59.61 60.39 59.89 63.22 64.89 64.92 64.93 65.46 66.66
QUOTE SOTTOFONDO	68.88 65.80 64.73 64.70 64.69 61.36 59.89 59.39 59.17 59.20 59.22 59.28 59.31 59.37 59.41 59.95 59.95 59.95 59.41 59.34 59.31 59.25 59.22 59.19 59.17 59.39 59.89 63.02 64.69 64.72 64.73 65.32 66.64

Sez. 081
Progr.: 1+600.00
Scala : 1:200
Q.Rif. : 55.00

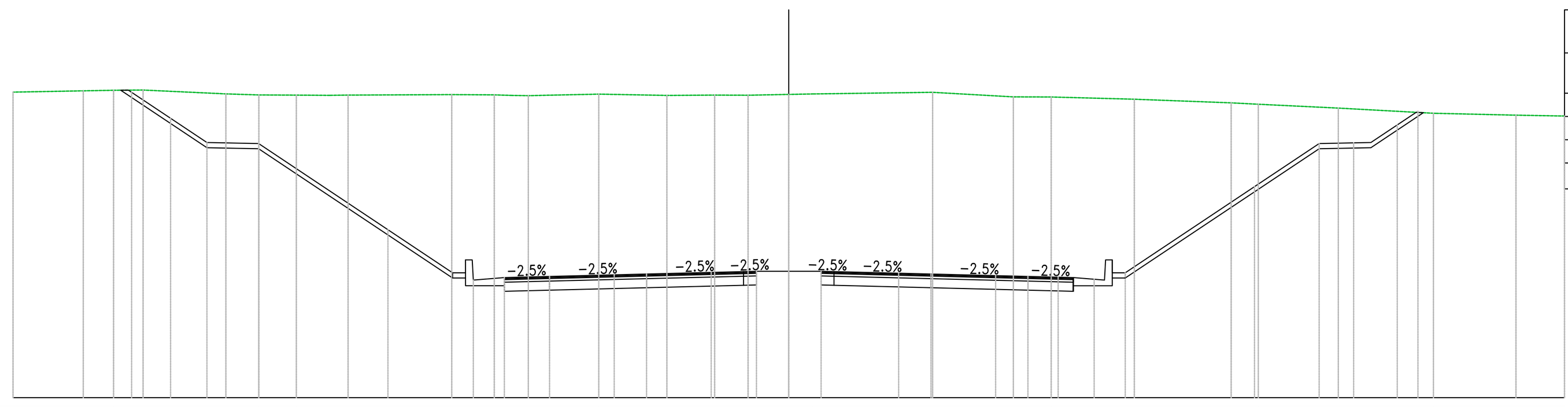

Materiali – Progr.1+600.00	Area (m²)
Rilevato	0.00
Scavo	270.58
Scotico	0.00
Terreno vegetale	4.82

PROGRESSIVE TERRENO	-30.00 -27.29 -26.11 -24.97 -21.77 -20.49 -19.04 -17.74 -17.04 -13.03 -11.39 -10.72 -10.07 -7.35 -4.71 -2.87 -1.57 0.00 0.92 5.56 8.69 10.15 13.36 17.11 18.16 21.25 24.93 28.12 30.00
PARZIALI TERRENO	2.71 1.17 1.14 3.20 1.28 1.45 1.30 0.70 4.01 1.65 0.67 0.64 2.72 2.63 1.85 1.29 1.57 0.92 4.65 3.12 1.46 3.21 3.74 1.05 3.09 3.68 3.09 1.88
QUOTE TERRENO	66.82 66.87 66.89 66.90 66.75 66.71 66.70 66.69 66.70 66.72 66.71 66.69 66.68 66.74 66.69 66.70 66.70 66.73 66.75 66.81 66.63 66.63 66.54 66.40 66.35 66.20 66.00 65.93 65.89
PROGRESSIVE PROGETTO	-25.41 -23.91 -22.50 -21.17 -20.50 -15.50 -12.84 -12.50 -12.20 -11.40 -11.00 -9.83 -9.25 -6.75 -5.50 -3.00 -1.75 -1.25 0.00 0.42 1.25 1.58 4.25 5.50 8.00 9.25 10.42 11.00 11.81 12.21 12.51 13.01 18.01 20.51 21.85 22.51 23.53 24.33
PARZIALI PROGETTO	1.51 1.41 1.33 0.67 5.00 2.50 0.33 0.04 0.80 0.40 1.17 0.58 2.50 1.25 2.50 1.25 0.33 1.25 0.42 0.83 0.33 2.50 1.25 2.50 1.25 1.17 0.58 0.80 0.04 0.30 0.50 5.00 2.50 1.33 0.67 1.02 0.80
QUOTE PROGETTO	66.81 65.81 64.87 64.84 64.83 61.50 59.83 60.33 59.55 59.61 59.64 59.67 59.69 59.75 59.78 59.84 59.88 59.89 59.89 59.89 59.89 59.88 59.81 59.78 59.72 59.69 59.66 59.64 59.58 59.55 60.33 59.83 63.16 64.83 64.85 64.87 65.55 66.08
QUOTE SOTTOFONDO	66.82 65.75 64.67 64.64 64.63 61.30 59.83 59.33 59.11 59.14 59.16 59.22 59.25 59.31 59.35 59.89 59.89 59.89 59.35 59.28 59.25 59.19 59.16 59.13 59.11 59.33 59.83 62.96 64.63 64.65 64.67 65.48 66.07

Sez. 082
Progr.: 1+620.00
Scala : 1:200
Q.Rif. : 55.00

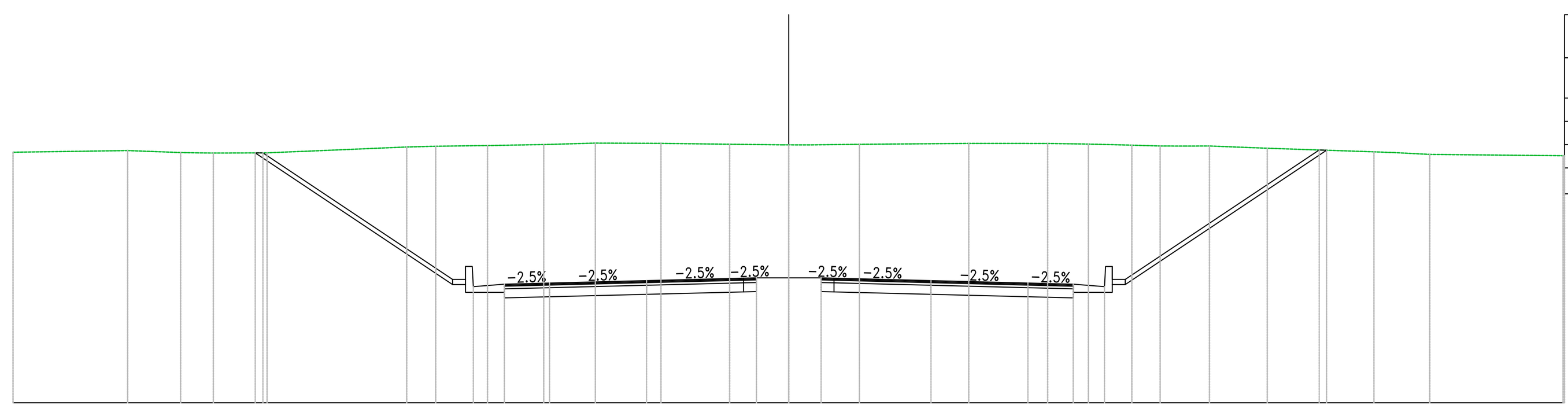

Materiali – Progr.1+620.00	Area (m²)
Rilevato	0.00
Scavo	190.52
Scotico	0.00
Terreno vegetale	3.03

PROGRESSIVE TERRENO	-30.00 -25.57 -23.52 -22.88 -22.25 -20.17 -14.78 -13.65 -11.65 -9.47 -7.48 -4.94 -2.29 0.00 0.76 2.73 6.96 10.01 11.59 13.27 14.36 15.34 16.27 18.50 22.63 23.42 24.79 29.94 30.00
PARZIALI TERRENO	4.43 2.05 0.64 0.62 2.08 5.40 1.12 2.00 2.18 1.99 2.54 2.66 2.06 0.76 1.98 4.23 3.05 1.58 1.68 1.09 0.98 0.93 2.23 4.13 0.79 1.37 5.15
QUOTE TERRENO	64.68 64.75 64.67 64.66 64.65 64.66 64.89 64.91 64.94 64.98 65.04 65.02 64.99 64.97 64.97 64.99 65.02 65.02 65.00 64.96 64.92 64.92 64.92 64.84 64.70 64.67 64.60 64.55 64.55
PROGRESSIVE PROGETTO	-20.64 -20.34 -13.00 -12.50 -12.20 -11.00 -9.25 -5.50 -1.75 -1.25 0.00 1.25 1.75 5.50 9.25 11.00 12.21 12.51 13.01 20.51 20.80
PARZIALI PROGETTO	0.30 7.33 0.50 0.30 0.04 1.20 1.75 3.75 3.75 0.50 1.25 1.25 0.50 3.75 3.75 1.75 1.20 0.04 0.30 0.50 7.50 0.26
QUOTE PROGETTO	64.72 64.66 59.77 60.27 59.49 59.58 59.63 59.72 59.82 59.83 59.83 59.83 59.82 59.72 59.63 59.58 59.49 60.27 59.77 64.77 64.75
QUOTE SOTTOFONDO	64.66 59.77 59.27 59.05 59.10 59.19 59.29 59.83 59.83 59.83 59.29 59.19 59.10 59.05 59.27 59.77 64.76

Sez. 083
Progr.: 1+640.00
Scala : 1:200
Q.Rif. : 50.00

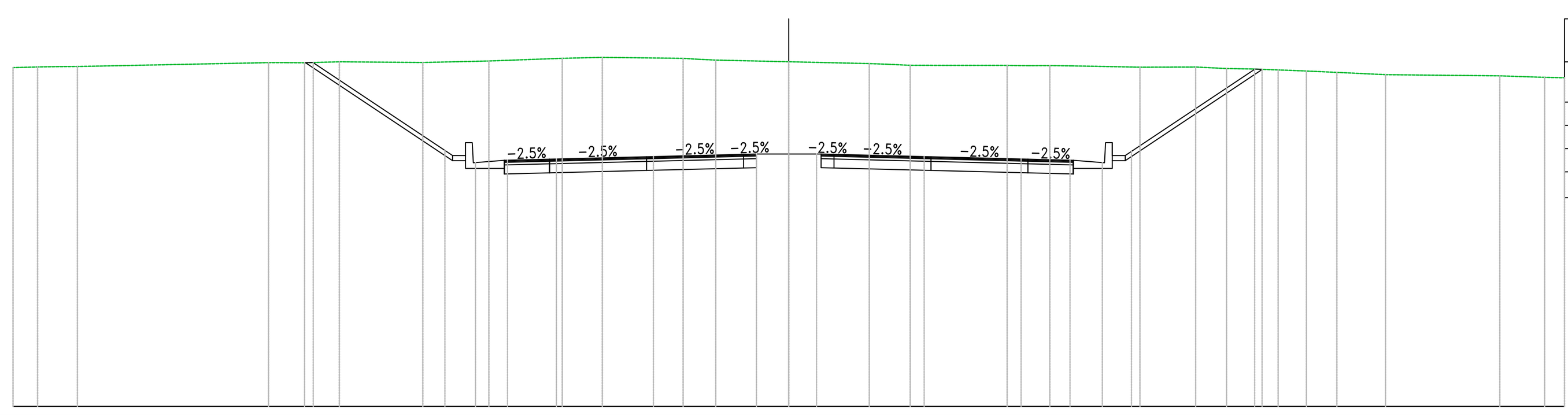

Materiali – Progr.1+640.00	Area (m²)
Rilevato	0.00
Scavo	127.56
Scotico	0.00
Terreno vegetale	2.14

PROGRESSIVE TERRENO	-30.00 -29.82 -29.05 -28.28 -27.51 -20.12 -19.42 -18.72 -17.38 -14.15 -11.60 -8.76 -7.21 -4.09 -3.50 -2.82 0.00 3.11 3.86 4.70 8.44 9.25 10.10 10.94 13.58 15.74 16.93 17.90 18.93 20.02 21.20 23.08 27.50 29.23 30.00
PARZIALI TERRENO	0.77 0.77 0.77 7.39 0.70 0.70 1.34 3.23 2.56 2.84 1.55 3.12 0.58 0.68 2.82 3.11 0.75 0.84 3.75 0.81 0.84 0.85 2.64 2.15 1.19 0.97 1.03 1.09 1.18 1.88 4.42 1.73 0.77
QUOTE TERRENO	63.11 63.12 63.14 63.15 63.15 63.30 63.30 63.30 63.34 63.31 63.37 63.47 63.51 63.47 63.43 63.40 63.34 63.27 63.24 63.20 63.20 63.19 63.19 63.18 63.13 63.13 63.07 63.06 63.02 62.98 62.93 62.84 62.79 62.73 62.72
PROGRESSIVE PROGETTO	-18.39 -13.30 -12.97 -12.48 -12.12 -10.88 -9.25 -8.99 -5.50 -5.24 -1.71 -1.25 0.00 1.07 1.71 5.24 5.50 8.99 9.25 10.88 12.13 12.51 12.98 13.25 18.02 18.30
PARZIALI PROGETTO	5.09 0.30 0.50 0.04 1.12 1.63 0.26 3.49 0.26 3.49 0.46 1.25 1.07 0.46 3.49 0.26 3.49 0.26 1.63 1.12 0.04 0.30 0.24 4.76
QUOTE PROGETTO	63.30 59.91 59.71 60.21 59.44 59.53 59.57 59.57 59.66 59.67 59.76 59.77 59.77 59.77 59.76 59.67 59.66 59.57 59.57 59.53 59.43 60.21 59.71 59.87 63.05 63.10
QUOTE SOTTOFONDO	63.30 59.72 59.71 59.21 59.00 59.04 59.04 59.13 59.14 59.23 59.77 59.77 59.77 59.23 59.14 59.13 59.04 59.04 59.00 59.21 59.71 59.68 63.04

anas
GRUPPO FS ITALIANE
Direzione Progettazione e Realizzazione Lavori

S.S. 554 "Cagliaritana"

Adeguamento al tipo B dal km 12+000 al km 18+000

Ex S.S.125 Orientale Sarda – Connessione tra la S.S.554 e la nuova S.S.554

PROGETTO DEFINITIVO — COD. CA352

PROGETTAZIONE: ATI VIA - LOTTI - SERING - VDP - BRENG

RESPONSABILE DELL'INTEGRAZIONE DELLE PRESTAZIONI SPECIALISTICHE:
Dott. Ing. Francesco Nicchiarelli (Ord. Ing. Prov. Roma 14711)

PROGETTISTA:
Responsabile Tracciato stradale: *Dott. Ing. Massimo Capasso (Ord. Ing. Prov. Roma 26031)*
Responsabile Strutture: *Dott. Ing. Giovanni Piazza (Ord. Ing. Prov. Roma 27296)*
Responsabile Idraulica, Geotecnica e Impianti: *Dott. Ing. Sergio Di Maio (Ord. Ing. Prov. Palermo 2872)*
Responsabile Ambiente: *Dott. Ing. Francesco Ventura (Ord. Ing. Prov. Roma 14660)*

GEOLOGO:
Dott. Geol. Enrico Curcuruto (Ord. Geo. Regione Sicilia 966)

COORDINATORE SICUREZZA IN FASE DI PROGETTAZIONE:
Dott. Ing. Sergio Di Maio (Ord. Ing. Prov. Palermo 2872)

RESPONSABILE SIA:
Dott. Ing. Francesco Ventura (Ord. Ing. Prov. Roma 14660)

VISTO: IL RESPONSABILE DEL PROCEDIMENTO:
Dott. Ing. Francesco Corrias

GRUPPO DI PROGETTAZIONE
MANDATARIA: VIA INGEGNERIA
MANDANTI: LOTTI ingegneria, SERING INGEGNERIA, vdp, BRENG BRIDGE ENGINEERING

PROGETTO STRADALE
ASSE PRINCIPALE
SEZIONI TRASVERSALI
TAV 10

CODICE PROGETTO (PROGETTO / LIV. PROG. / ANNO)	NOME FILE / CODICE ELAB.	REVISIONE	SCALA:
DPCA0352 D 19	ACAD–CA352_P00PS00TRASZ01_10_A / P00PS00TRASZ10	A	1:200

REV.	DESCRIZIONE	DATA	REDATTO	VERIFICATO	APPROVATO
D		–	–	–	–
C		–	–	–	–
B		–	–	–	–
A	EMISSIONE	FEB 2020	M.TOSI	M.CAPASSO	F.NICCHIARELLI