Sez. 092
Progr.: 1+820.00
Scala : 1:200
Q.Rif. : 50.00

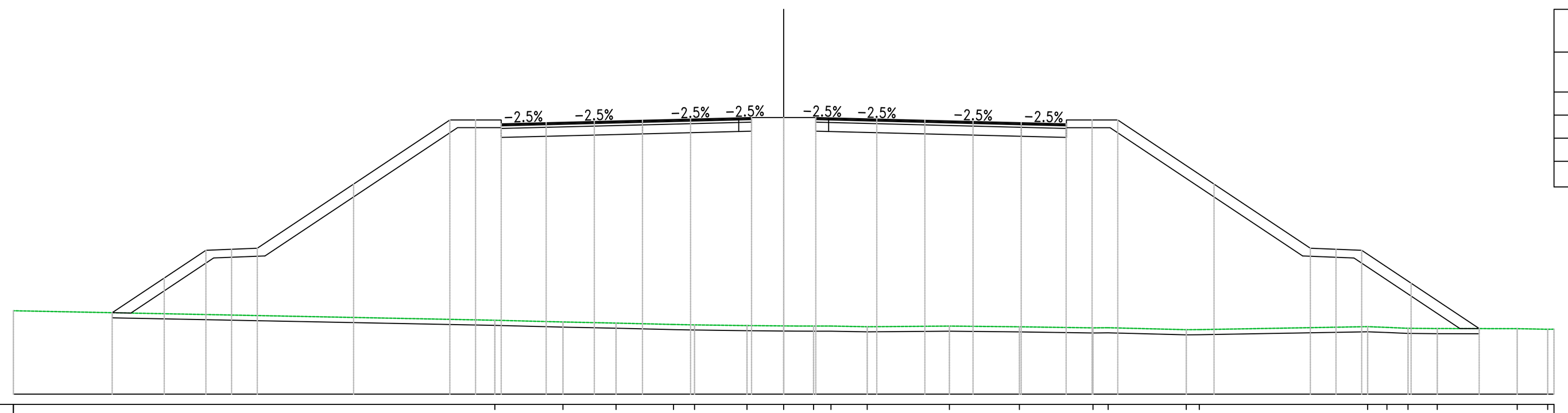

PROGRESSIVE TERRENO	30.00, -11.25, -8.60, -6.53, -4.29, -3.47, -1.43, 0.00, 1.16, 1.84, 3.25, 6.45, 9.18, 12.05, 12.64, 15.68, 16.19, 22.74, 23.49, 24.31, 25.45, 28.57, 29.75, 30.00
PARZIALI TERRENO	18.75, 2.65, 2.07, 2.24, 0.82, 2.04, 1.43, 0.68, 0.68, 1.41, 3.20, 2.73, 2.87, 0.59, 3.04, 0.51, 6.56, 0.75, 0.82, 1.14, 3.11, 1.19
QUOTE TERRENO	53.25, 52.88, 52.81, 52.77, 52.71, 52.70, 52.67, 52.66, 52.65, 52.65, 52.63, 52.65, 52.62, 52.58, 52.59, 52.51, 52.51, 52.63, 52.60, 52.57, 52.56, 52.55, 52.53, 52.53
PROGRESSIVE PROGETTO	-26.15, -24.12, -22.50, -21.50, -20.50, -16.75, -13.00, -12.00, -11.00, -10.12, -9.25, -7.37, -5.50, -3.63, -1.75, -1.50, -1.25, 0.00, 1.25, 1.50, 1.75, 3.62, 5.50, 7.38, 9.25, 10.13, 11.00, 12.01, 13.01, 16.76, 20.51, 21.51, 22.51, 24.44, 27.09
PARZIALI PROGETTO	2.03, 1.62, 1.00, 1.00, 3.75, 3.75, 1.00, 1.00, 0.87, 0.87, 1.88, 1.87, 1.87, 1.87, 0.25, 0.25, 1.25, 1.25, 0.25, 0.25, 1.87, 1.87, 1.88, 1.87, 0.88, 0.88, 1.00, 1.00, 3.75, 3.75, 1.00, 1.00, 1.93, 2.65
QUOTE PROGETTO	53.17, 54.53, 55.61, 55.65, 55.69, 58.19, 60.69, 60.69, 60.54, 60.56, 60.58, 60.63, 60.68, 60.72, 60.77, 60.78, 60.78, 60.78, 60.78, 60.78, 60.77, 60.72, 60.68, 60.63, 60.58, 60.56, 60.54, 60.69, 60.69, 58.19, 55.69, 55.65, 55.61, 54.32, 52.56
QUOTE SOTTOFONDO	53.17, 53.16, 54.37, 55.31, 55.35, 55.39, 57.89, 60.39, 60.39, 60.01, 60.03, 60.05, 60.10, 60.15, 60.19, 60.24, 60.28, 60.78, 60.28, 60.24, 60.19, 60.15, 60.10, 60.05, 60.03, 60.01, 60.39, 60.39, 57.89, 55.39, 55.35, 55.31, 54.19, 52.57, 52.56

Materiali – Progr.1+820.00	
Materiale	Area (m^2)
Rilevato	287.35
Scavo	0.00
Scotico	10.73
Terreno vegetale	13.75

Sez. 093
Progr.: 1+840.00
Scala : 1:200
Q.Rif. : 50.00

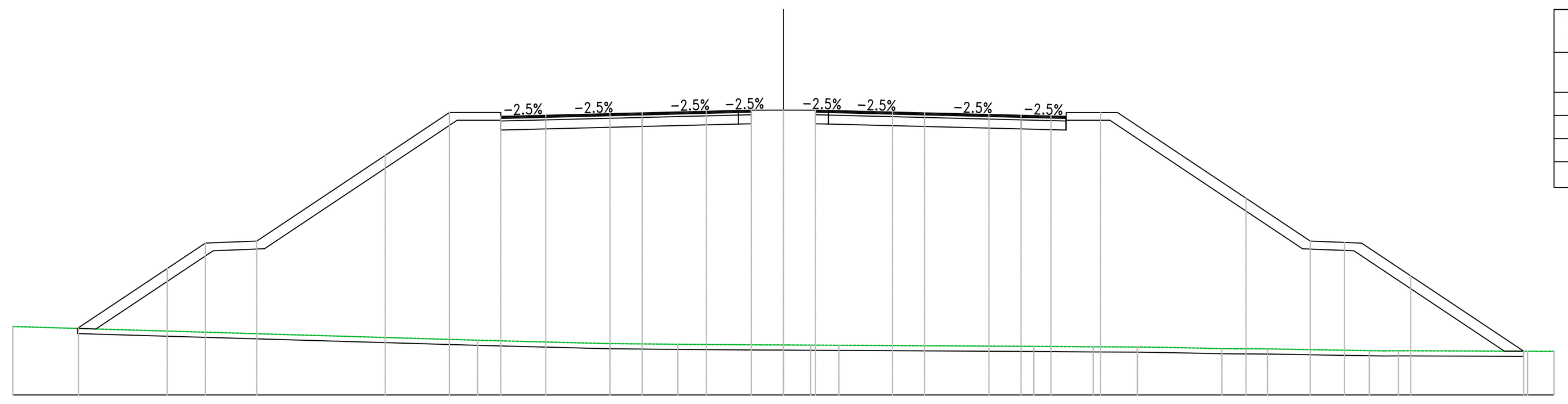

PROGRESSIVE TERRENO	30.00, -11.91, -6.75, -4.11, -0.87, 0.00, 1.06, 2.16, 3.08, 9.75, 12.06, 13.78, 14.56, 17.07, 17.61, 18.85, 22.81, 23.40, 23.94, 28.97, 29.50, 30.00
PARZIALI TERRENO	18.09, 5.04, 2.64, 3.24, 0.87, 0.86, 1.10, 0.92, 6.67, 2.31, 1.71, 0.78, 2.51, 0.54, 0.79, 3.96, 0.60, 0.54, 5.03, 0.53
QUOTE TERRENO	52.66, 52.13, 52.00, 51.97, 51.95, 51.95, 51.94, 51.93, 51.93, 51.89, 51.87, 51.87, 51.86, 51.81, 51.80, 51.79, 51.73, 51.72, 51.72, 51.70, 51.70, 51.70
PROGRESSIVE PROGETTO	-27.44, -23.99, -22.50, -21.17, -20.50, -15.50, -13.00, -11.67, -11.00, -9.83, -9.25, -6.75, -5.50, -3.00, -1.75, -1.25, 0.00, 0.42, 1.25, 1.58, 4.25, 5.50, 8.00, 9.25, 10.42, 11.00, 12.34, 13.01, 18.01, 20.51, 21.84, 22.51, 24.42, 28.82
PARZIALI PROGETTO	3.45, 1.49, 1.33, 0.67, 5.00, 2.50, 1.33, 0.67, 1.17, 0.58, 2.50, 1.25, 2.50, 1.25, 0.33, 1.25, 0.42, 0.83, 0.33, 2.50, 1.25, 2.50, 1.25, 1.17, 0.58, 1.33, 0.67, 5.00, 2.50, 1.33, 0.67, 1.91, 4.40
QUOTE PROGETTO	52.62, 54.92, 55.91, 55.97, 55.99, 59.33, 60.99, 60.99, 60.84, 60.87, 60.89, 60.95, 60.98, 61.04, 61.07, 61.09, 61.09, 61.09, 61.08, 61.01, 60.98, 60.92, 60.89, 60.86, 60.84, 60.99, 60.99, 57.66, 55.99, 55.94, 55.91, 54.64, 51.70
QUOTE SOTTOFONDO	52.62, 52.60, 54.72, 55.61, 55.67, 55.69, 59.03, 60.69, 60.69, 60.31, 60.34, 60.36, 60.42, 60.45, 60.51, 60.54, 61.09, 61.09, 61.09, 60.98, 60.48, 60.45, 60.39, 60.36, 60.33, 60.31, 60.69, 60.69, 57.36, 55.69, 55.64, 55.61, 54.44, 51.71, 51.70

Materiali – Progr.1+840.00	
Materiale	Area (m^2)
Rilevato	342.89
Scavo	0.00
Scotico	7.85
Terreno vegetale	15.28

Sez. P001_SP01
Progr.: 1+855.00
Scala : 1:200
Q.Rif. : 50.00

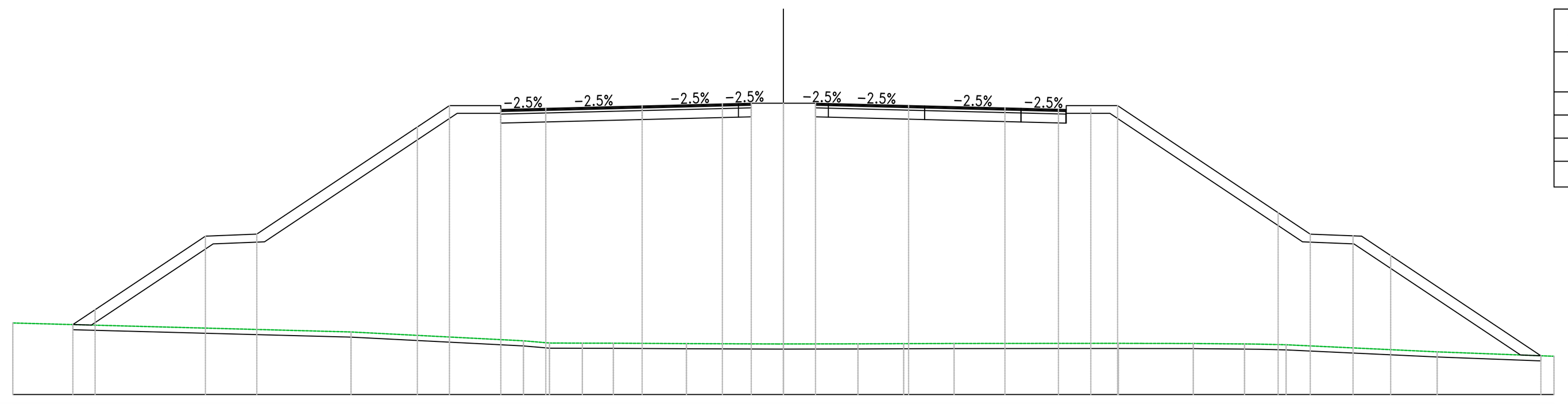

PROGRESSIVE TERRENO	30.00, -16.83, -10.12, -9.11, -7.83, -6.62, -3.77, 0.00, 2.90, 4.68, 6.64, 13.04, 13.76, 15.96, 17.95, 18.50, 19.57, 25.45, 30.00
PARZIALI TERRENO	13.17, 6.71, 1.01, 1.28, 1.21, 2.84, 3.56, 2.90, 1.78, 1.96, 6.40, 0.72, 1.96, 1.73, 0.55, 1.07, 5.88, 4.55
QUOTE TERRENO	52.78, 52.43, 52.09, 52.00, 52.00, 52.00, 51.98, 51.97, 51.97, 51.98, 51.99, 51.99, 51.99, 51.99, 51.97, 51.96, 51.94, 51.66, 51.49
PROGRESSIVE PROGETTO	-27.66, -26.80, -22.50, -20.83, -20.50, -14.25, -13.00, -11.97, -11.63, -11.00, -9.54, -9.25, -6.13, -5.50, -2.38, -1.75, -1.25, 0.00, 0.83, 1.25, 1.67, 4.87, 5.50, 8.62, 9.25, 10.71, 11.00, 11.63, 11.97, 13.01, 19.26, 20.51, 22.18, 22.51, 23.64, 29.49
PARZIALI PROGETTO	0.87, 4.29, 1.67, 0.33, 6.25, 1.25, 1.03, 0.33, 0.32, 1.46, 0.29, 3.13, 0.62, 3.12, 0.62, 0.42, 1.25, 0.83, 0.42, 0.42, 3.12, 0.62, 3.13, 0.62, 1.46, 0.29, 0.33, 0.33, 1.04, 6.25, 1.25, 1.67, 0.33, 1.13, 5.85
QUOTE PROGETTO	52.72, 53.30, 56.16, 56.23, 56.24, 60.41, 61.24, 61.12, 61.12, 61.09, 61.13, 61.14, 61.21, 61.23, 61.31, 61.32, 61.34, 61.34, 61.34, 61.34, 61.33, 61.25, 61.23, 61.15, 61.14, 61.10, 61.09, 61.12, 61.12, 61.24, 57.08, 56.24, 56.18, 56.16, 55.41, 51.51
QUOTE SOTTOFONDO	52.72, 52.70, 53.23, 55.86, 55.93, 55.94, 60.11, 60.94, 61.07, 60.98, 60.56, 60.60, 60.61, 60.68, 60.70, 60.78, 60.79, 61.34, 61.34, 61.34, 61.34, 60.80, 60.72, 60.70, 60.62, 60.61, 60.56, 60.98, 61.07, 60.94, 56.78, 55.94, 55.88, 55.88, 55.16, 51.54, 51.51

Materiali – Progr.1+855.00	
Materiale	Area (m^2)
Rilevato	352.89
Scavo	0.00
Scotico	11.63
Terreno vegetale	15.70

Sez. P001_SP02
Progr.: 1+890.00
Scala : 1:200
Q.Rif. : 50.00

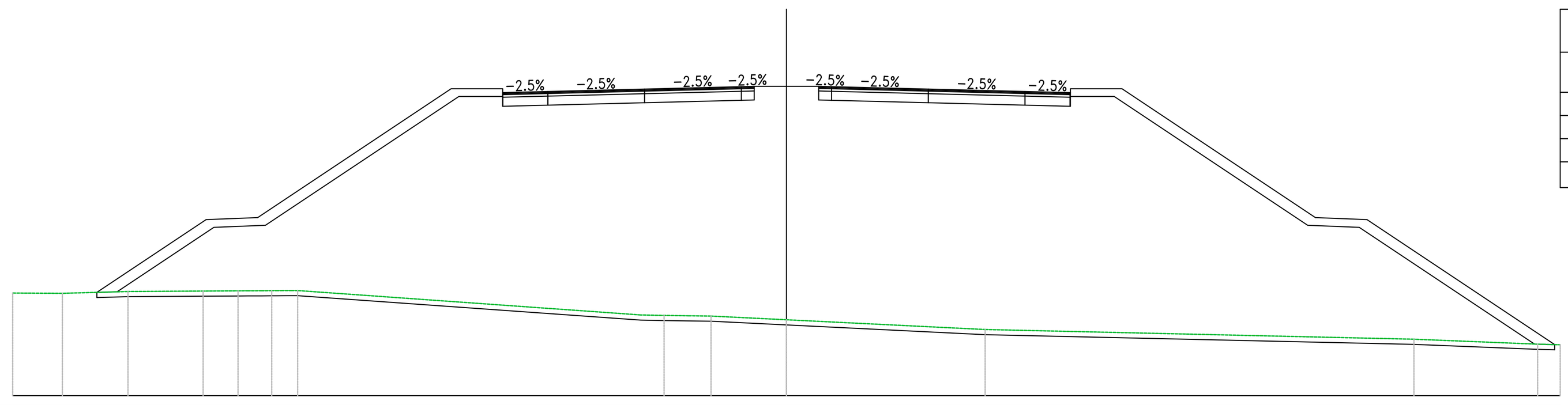

PROGRESSIVE TERRENO	30.00, -28.07, -25.53, -22.62, -20.87, -20.35, -19.55, -18.95, -5.65, -4.74, -3.80, -2.92, 0.00, 7.70, 24.33, 29.13, 30.00
PARZIALI TERRENO	1.93, 2.55, 2.91, 1.35, 0.52, 13.31, 0.90, 0.94, 0.88, 2.92, 7.70, 16.63, 4.80, 0.63
QUOTE TERRENO	53.98, 53.97, 54.04, 54.06, 54.07, 54.07, 54.08, 54.08, 53.13, 53.12, 53.10, 53.09, 52.95, 52.57, 52.19, 52.00, 51.98
PROGRESSIVE PROGETTO	-26.74, -22.50, -20.50, -13.00, -11.00, -9.25, -5.50, -1.75, -1.25, 0.00, 1.25, 1.75, 5.50, 9.25, 11.00, 13.01, 20.51, 22.51, 29.79
PARZIALI PROGETTO	4.24, 2.00, 7.50, 2.00, 1.75, 3.75, 3.75, 0.50, 1.25, 1.25, 0.50, 3.75, 3.75, 1.75, 2.00, 7.50, 2.00, 7.28
QUOTE PROGETTO	54.01, 56.83, 56.91, 61.91, 61.76, 61.81, 61.90, 62.00, 62.01, 62.01, 62.01, 62.00, 61.90, 61.81, 61.76, 61.91, 56.91, 56.83, 51.98
QUOTE SOTTOFONDO	54.01, 54.03, 56.53, 56.61, 61.61, 61.23, 61.28, 61.37, 61.47, 62.01, 62.01, 62.01, 61.47, 61.37, 61.28, 61.23, 61.61, 56.61, 56.53, 52.00, 51.99, 51.98

Materiali – Progr.1+890.00	
Materiale	Area (m^2)
Rilevato	338.51
Scavo	0.00
Scotico	11.30
Terreno vegetale	15.37

Sez. 096
Progr.: 1+900.00
Scala : 1:200
Q.Rif. : 50.00

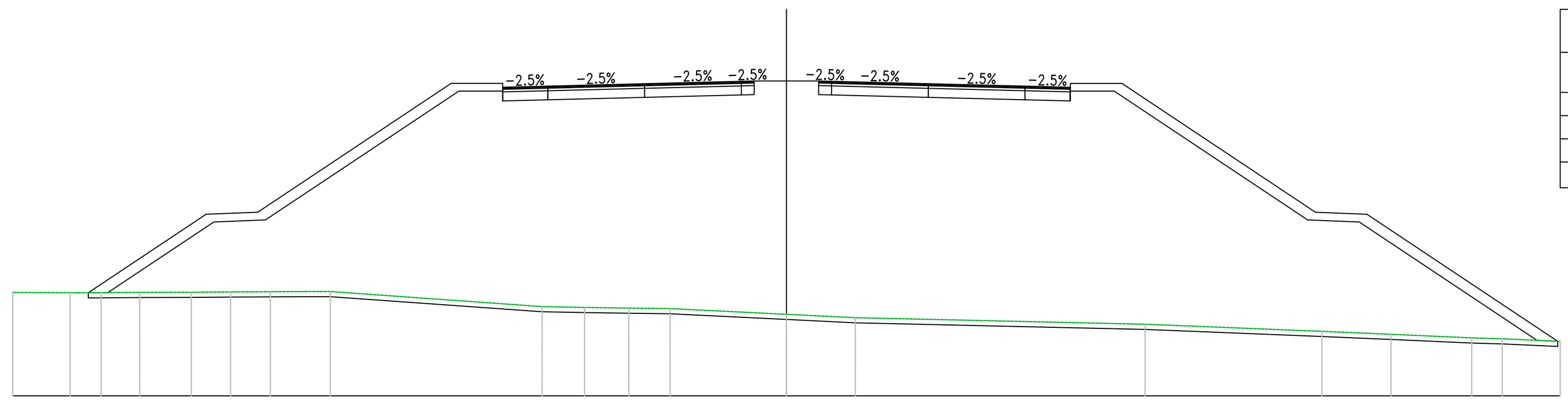

PROGRESSIVE TERRENO	30.00, -27.77, -27.25, -26.57, -25.08, -23.07, -21.55, -20.72, -20.01, -18.67, -17.69, -9.47, -7.83, -6.11, -4.51, 0.00, 2.67, 13.91, 20.76, 23.44, 26.57, 27.39, 30.00
PARZIALI TERRENO	2.23, 0.68, 1.49, 2.01, 1.52, 0.83, 0.72, 1.34, 0.98, 8.21, 1.64, 1.72, 1.60, 4.51, 2.67, 11.24, 6.85, 2.68, 3.13, 2.24
QUOTE TERRENO	54.01, 54.00, 54.00, 54.00, 54.02, 54.02, 54.03, 54.04, 54.04, 54.05, 54.05, 53.46, 53.43, 53.41, 53.39, 53.16, 53.03, 52.78, 52.50, 52.39, 52.25, 52.23, 52.11
PROGRESSIVE PROGETTO	-27.07, -22.50, -20.50, -13.00, -11.00, -9.25, -5.50, -1.75, -1.25, 0.00, 1.25, 1.75, 5.50, 9.25, 11.00, 13.01, 20.51, 22.51, 29.90
PARZIALI PROGETTO	4.57, 2.00, 7.50, 2.00, 1.75, 3.75, 3.75, 0.50, 1.25, 1.25, 0.50, 3.75, 3.75, 1.75, 2.00, 7.50, 2.00, 7.39
QUOTE PROGETTO	54.00, 57.05, 57.13, 62.13, 61.98, 62.02, 62.11, 62.21, 62.22, 62.22, 62.22, 62.21, 62.11, 62.02, 61.98, 62.13, 57.13, 57.05, 52.12
QUOTE SOTTOFONDO	54.00, 54.01, 56.75, 56.83, 61.83, 61.45, 61.49, 61.58, 61.68, 62.22, 62.22, 62.22, 61.68, 61.58, 61.49, 61.45, 61.83, 56.83, 56.75, 52.15, 52.12

Materiali – Progr.1+900.00	
Materiale	Area (m^2)
Rilevato	340.53
Scavo	0.00
Scotico	11.39
Terreno vegetale	15.60

Sez. 097
Progr.: 1+920.00
Scala : 1:200
Q.Rif. : 50.00

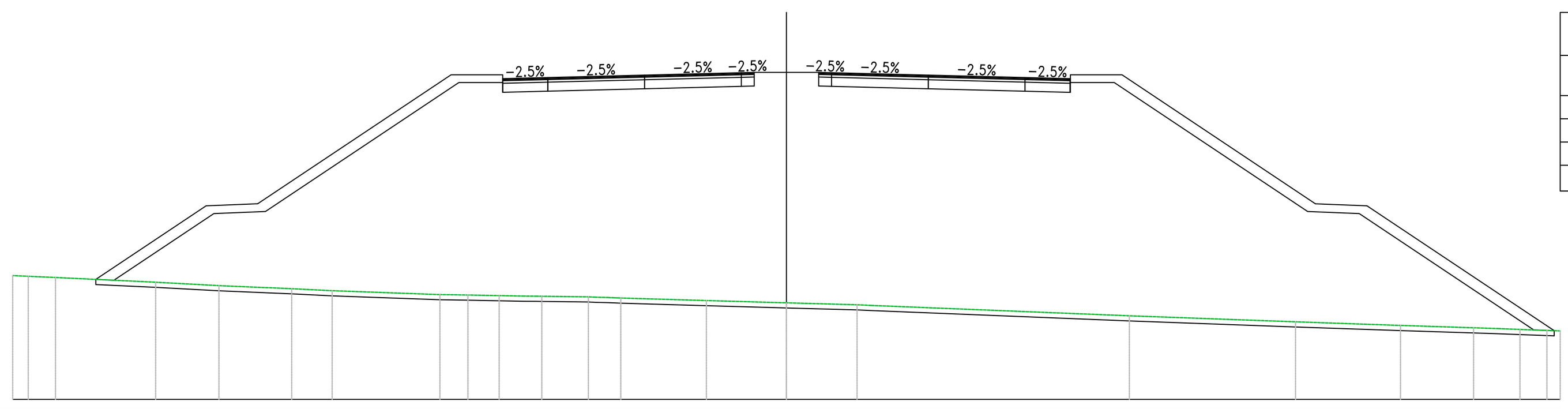

PROGRESSIVE TERRENO	30.00, -29.40, -28.34, -24.46, -22.00, -19.18, -17.61, -13.43, -12.35, -11.14, -10.20, -9.49, -7.68, -6.93, -6.42, -3.10, 0.00, 2.74, 3.29, 13.30, 19.74, 23.81, 26.64, 27.61, 28.44, 29.49, 30.00
PARZIALI TERRENO	0.60, 1.06, 3.88, 2.45, 2.82, 1.57, 4.18, 1.08, 1.21, 0.94, 0.50, 1.81, 3.32, 3.00, 2.74, 0.55, 10.01, 6.44, 4.07, 2.83, 0.97, 0.83, 1.04, 0.51
QUOTE TERRENO	54.80, 54.77, 54.73, 54.54, 54.41, 54.29, 54.21, 54.06, 54.05, 54.02, 54.00, 54.00, 53.98, 53.95, 53.93, 53.83, 53.74, 53.67, 53.64, 53.24, 53.01, 52.87, 52.78, 52.74, 52.71, 52.67, 52.66
PROGRESSIVE PROGETTO	-26.78, -22.50, -20.50, -13.00, -11.00, -9.25, -5.50, -1.75, -1.25, 0.00, 1.25, 1.75, 5.50, 9.25, 11.00, 13.01, 20.51, 22.51, 29.77
PARZIALI PROGETTO	4.28, 2.00, 7.50, 2.00, 1.75, 3.75, 3.75, 0.50, 1.25, 1.25, 0.50, 3.75, 3.75, 1.75, 2.00, 7.50, 2.00, 7.26
QUOTE PROGETTO	54.65, 57.50, 57.58, 62.58, 62.43, 62.48, 62.57, 62.66, 62.68, 62.68, 62.68, 62.66, 62.57, 62.48, 62.43, 62.58, 57.58, 57.50, 52.66
QUOTE SOTTOFONDO	54.65, 54.62, 57.20, 57.28, 62.28, 61.90, 61.95, 62.04, 62.13, 62.68, 62.68, 62.68, 62.13, 62.04, 61.95, 61.90, 62.28, 57.28, 57.20, 52.69, 52.67, 52.66

Materiali – Progr.1+920.00	
Materiale	Area (m^2)
Rilevato	339.74
Scavo	0.00
Scotico	11.31
Terreno vegetale	15.40

Sez. 098
Progr.: 1+940.00
Scala : 1:200
Q.Rif. : 50.00

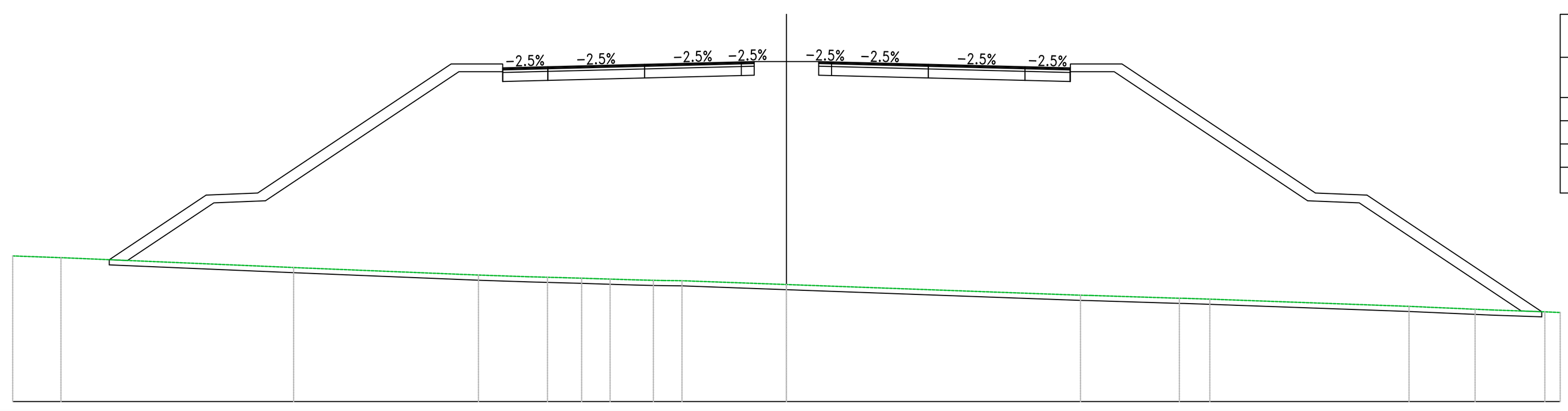

PROGRESSIVE TERRENO	30.00, -28.13, -19.11, -11.94, -10.02, -9.26, -8.57, -7.94, -7.36, -6.84, -5.94, -4.78, -4.05, 0.00, 11.40, 15.24, 16.42, 24.14, 26.70, 27.31, 29.41, 30.00
PARZIALI TERRENO	1.87, 9.02, 7.17, 1.92, 0.76, 0.69, 0.63, 0.58, 0.52, 0.90, 0.78, 0.73, 4.05, 11.40, 3.44, 0.99, 7.72, 2.56, 0.61, 2.10, 0.59
QUOTE TERRENO	55.64, 55.57, 55.19, 54.90, 54.83, 54.81, 54.80, 54.78, 54.76, 54.74, 54.71, 54.69, 54.68, 54.53, 54.12, 54.00, 53.97, 53.69, 53.57, 53.55, 53.48, 53.45
PROGRESSIVE PROGETTO	-26.27, -22.81, -22.50, -20.50, -19.88, -13.00, -11.00, -9.25, -8.94, -5.50, -5.19, -1.75, -1.25, 0.00, 1.04, 1.71, 2.06, 5.50, 5.81, 9.25, 10.86, 11.18, 13.01, 13.63, 20.51, 22.34, 23.04, 29.28
PARZIALI PROGETTO	3.46, 0.31, 1.83, 0.62, 6.88, 1.83, 1.61, 0.31, 3.44, 0.31, 3.44, 0.46, 1.25, 1.04, 0.46, 0.31, 3.44, 0.31, 3.44, 1.61, 1.83, 0.62, 6.88, 1.83, 0.53, 6.24
QUOTE PROGETTO	55.49, 57.79, 58.00, 58.08, 58.49, 63.08, 62.93, 62.97, 62.98, 63.06, 63.07, 63.16, 63.17, 63.17, 63.17, 63.16, 63.15, 63.06, 63.06, 62.97, 62.93, 63.08, 63.08, 62.66, 58.08, 58.00, 57.64, 53.48
QUOTE SOTTOFONDO	55.49, 55.46, 57.51, 57.70, 57.78, 58.19, 62.78, 62.40, 62.44, 62.45, 62.53, 62.54, 62.63, 63.17, 63.17, 63.17, 62.63, 62.82, 62.53, 62.53, 62.44, 62.40, 62.78, 62.78, 62.36, 57.78, 57.70, 57.37, 53.51, 53.48

Materiali – Progr.1+940.00	
Materiale	Area (m^2)
Rilevato	321.30
Scavo	0.00
Scotico	10.90
Terreno vegetale	14.90

anas GRUPPO FS ITALIANE

Direzione Progettazione e Realizzazione Lavori

S.S. 554 "Cagliaritana"

Adeguamento al tipo B dal km 12+000 al km 18+000

Ex S.S.125 Orientale Sarda – Connessione tra la S.S.554 e la nuova S.S.554

PROGETTO DEFINITIVO

COD. CA352

PROGETTAZIONE: ATI VIA - LOTTI - SERING - VDP - BRENG

RESPONSABILE DELL'INTEGRAZIONE DELLE PRESTAZIONI SPECIALISTICHE:
Dott. Ing. Francesco Nicchiarelli (Ord. Ing. Prov. Roma 14711)

PROGETTISTA:
Responsabile Tracciato stradale: *Dott. Ing. Massimo Capasso (Ord. Ing. Prov. Roma 26031)*
Responsabile Strutture: *Dott. Ing. Giovanni Piazza (Ord. Ing. Prov. Roma 27296)*
Responsabile Idraulica, Geotecnica e Impianti: *Dott. Ing. Sergio Di Maio (Ord. Ing. Prov. Palermo 2872)*
Responsabile Ambiente: *Dott. Ing. Francesco Ventura (Ord. Ing. Prov. Roma 14660)*

GEOLOGO:
Dott. Geol. Enrico Curcuruto (Ord. Geo. Regione Sicilia 966)

COORDINATORE SICUREZZA IN FASE DI PROGETTAZIONE:
Dott. Ing. Sergio Di Maio (Ord. Ing. Prov. Palermo 2872)

RESPONSABILE SIA:
Dott. Ing. Francesco Ventura (Ord. Ing. Prov. Roma 14660)

VISTO: IL RESPONSABILE DEL PROCEDIMENTO:
Dott. Ing. Francesco Corrias

GRUPPO DI PROGETTAZIONE
MANDATARIA: VIA INGEGNERIA
MANDANTI: LOTTI ingegneria, SERING INGEGNERIA, vdp, BRENG BRIDGE ENGINEERING

PROGETTO STRADALE
ASSE PRINCIPALE
SEZIONI TRASVERSALI
TAV 12

CODICE PROGETTO			NOME FILE	REVISIONE	SCALA:
PROGETTO	LIV. PROG.	ANNO	ACAD–CA352_P00PS00TRASZ11_20_A		
DPCA0352	D	19	CODICE ELAB. P00PS00TRASZ12	A	1:200

REV.	DESCRIZIONE	DATA	REDATTO	VERIFICATO	APPROVATO
D		-	-	-	-
C		-	-	-	-
B		-	-	-	-
A	EMISSIONE	FEB 2020	M.TOSI	M.CAPASSO	F.NICCHIARELLI