Sez. P003_SP02
Progr.: 3+960.25
Scala : 1:200
Q.Rif. : 40.00

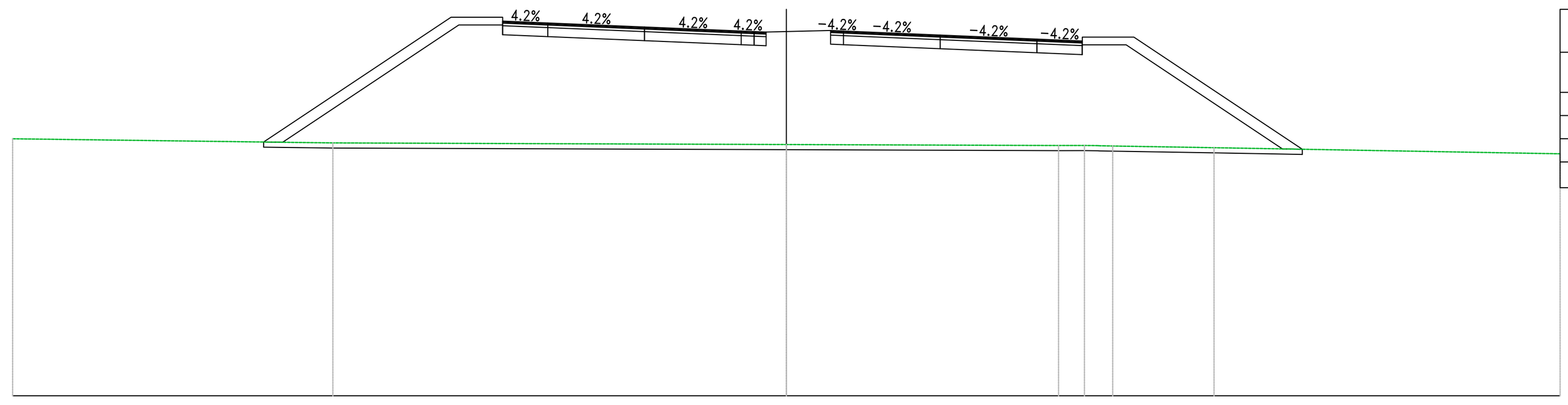

Materiali – Progr.3+960.25	
Materiale	Area (m²)
Rilevato	130.55
Scavo	0.00
Scotico	8.05
Terreno vegetale	7.78

PROGRESSIVE TERRENO	30.00, -17.58, 0.00, 10.55, 11.56, 12.07, 12.65, 16.58, 30.00
PARZIALI TERRENO	12.42, 17.58, 10.55, 1.00, 0.52, 3.93, 13.42
QUOTE TERRENO	49.97, 49.81, 49.75, 49.71, 49.71, 49.71, 49.69, 49.63, 49.39
PROGRESSIVE PROGETTO	-20.27, -12.95, -10.96, -9.16, -5.41, -1.74, -1.25, -0.78, 0.00, 1.65, 2.20, 5.87, 9.62, 11.42, 13.43, 20.00
PARZIALI PROGETTO	7.09, 1.95, 1.71, 3.66, 3.66, 0.49, 0.45, 0.78, 1.65, 0.49, 3.66, 3.66, 1.71, 1.95, 6.36
QUOTE PROGETTO	49.85, 54.69, 54.54, 54.47, 54.31, 54.16, 54.14, 54.12, 54.14, 54.18, 54.16, 54.00, 53.85, 53.77, 53.92, 49.57
QUOTE SOTTOFONDO	49.85, 49.84, 54.39, 54.01, 53.94, 53.78, 53.63, 53.61, 54.12, 54.14, 54.18, 53.63, 53.47, 53.32, 53.24, 53.62, 49.58, 49.57

Sez. 200
Progr.: 3+980.00
Scala : 1:200
Q.Rif. : 40.00

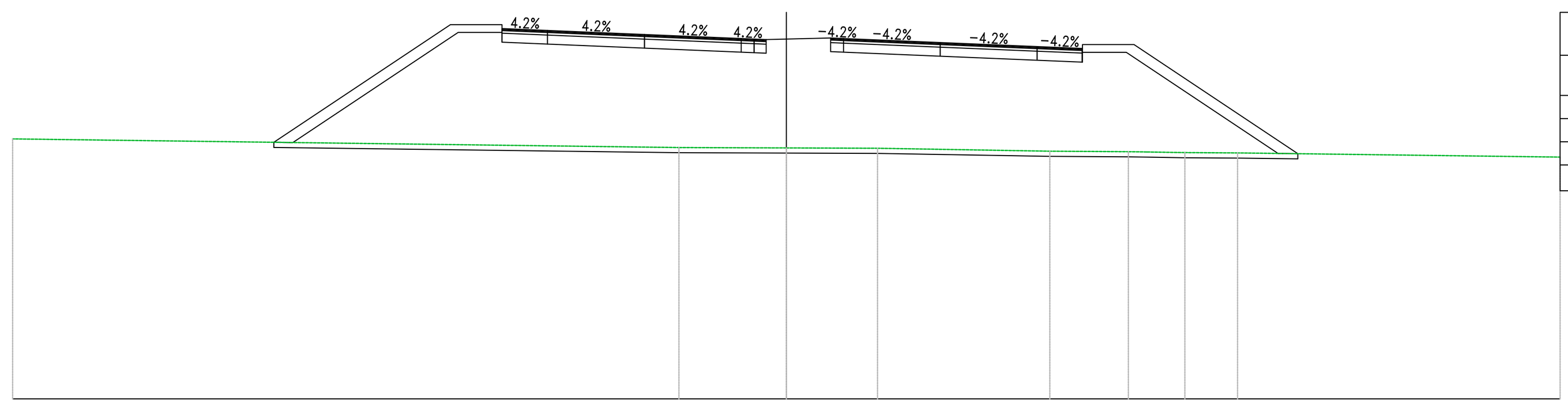

Materiali – Progr.3+980.00	
Materiale	Area (m²)
Rilevato	124.42
Scavo	0.00
Scotico	7.94
Terreno vegetale	7.48

PROGRESSIVE TERRENO	30.00, -4.17, 0.00, 3.53, 10.22, 13.26, 13.98, 15.45, 17.49, 30.00
PARZIALI TERRENO	25.83, 4.17, 3.53, 6.68, 3.05, 0.72, 1.47, 2.04, 12.51
QUOTE TERRENO	50.09, 49.75, 49.74, 49.73, 49.61, 49.59, 49.58, 49.56, 49.54, 49.38
PROGRESSIVE PROGETTO	-19.87, -13.03, -11.02, -9.26, -5.50, -1.75, -1.25, -0.78, 1.72, 2.22, 5.97, 9.72, 11.47, 13.48, 19.83
PARZIALI PROGETTO	6.85, 2.00, 1.76, 3.76, 3.75, 0.50, 0.47, 0.78, 1.72, 0.50, 3.75, 3.76, 1.75, 2.00, 6.35
QUOTE PROGETTO	49.96, 54.52, 54.37, 54.30, 54.14, 53.98, 53.96, 53.94, 53.96, 54.01, 53.98, 53.83, 53.67, 53.60, 53.75, 49.51
QUOTE SOTTOFONDO	49.96, 49.95, 54.22, 53.84, 53.77, 53.61, 53.45, 53.43, 53.94, 53.96, 54.00, 53.45, 53.30, 53.14, 53.07, 53.45, 49.52, 49.51

Sez. 201
Progr.: 4+000.00
Scala : 1:200
Q.Rif. : 40.00

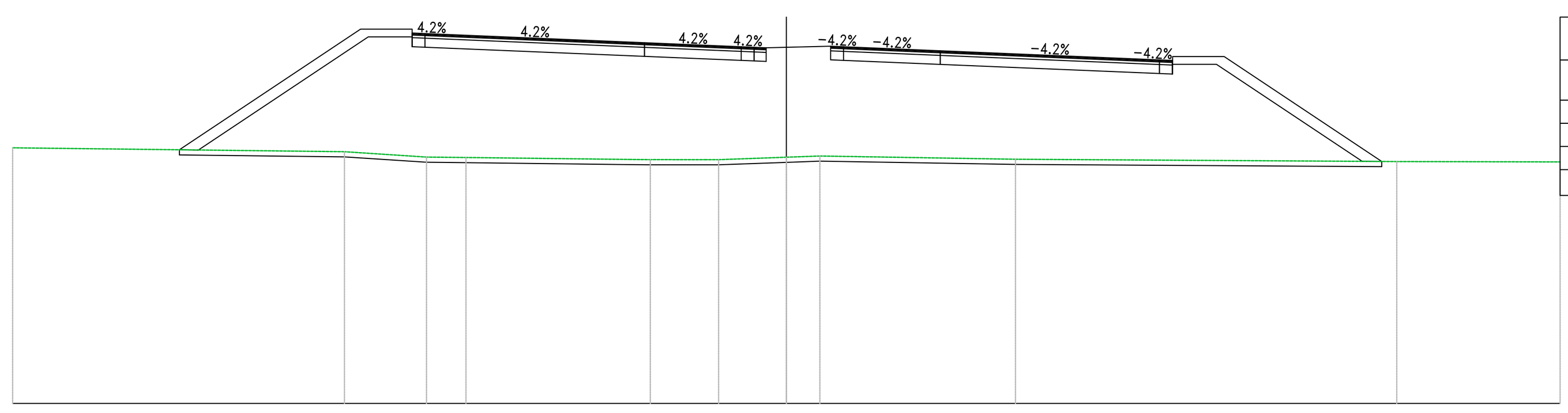

Materiali – Progr.4+000.00	
Materiale	Area (m²)
Rilevato	152.97
Scavo	0.00
Scotico	9.32
Terreno vegetale	7.45

PROGRESSIVE TERRENO	30.00, -17.13, -13.95, -12.42, -6.05, -5.27, -3.15, -2.63, 0.00, 1.30, 8.88, 23.67, 30.00
PARZIALI TERRENO	12.87, 3.18, 1.53, 6.37, 0.78, 2.13, 0.52, 2.63, 1.30, 7.58, 14.78, 6.33
QUOTE TERRENO	49.92, 49.77, 49.57, 49.55, 49.47, 49.47, 49.46, 49.46, 49.56, 49.61, 49.48, 49.39, 49.38
PROGRESSIVE PROGETTO	-23.53, -16.51, -14.51, -14.01, -5.50, -1.75, -1.25, -0.78, 0.00, 1.72, 2.22, 5.97, 14.47, 14.97, 16.98, 23.09
PARZIALI PROGETTO	7.02, 2.00, 0.50, 8.51, 3.75, 0.50, 0.47, 0.78, 1.72, 0.50, 3.75, 8.50, 0.50, 2.00, 6.11
QUOTE PROGETTO	49.85, 54.53, 54.38, 54.36, 54.01, 53.85, 53.83, 53.81, 53.83, 53.87, 53.85, 53.69, 53.34, 53.32, 53.47, 49.39
QUOTE SOTTOFONDO	49.85, 49.84, 54.23, 53.85, 53.83, 53.48, 53.32, 53.30, 53.81, 53.83, 53.87, 53.32, 53.16, 52.81, 52.79, 53.17, 49.40, 49.39

Sez. 202
Progr.: 4+020.00
Scala : 1:200
Q.Rif. : 40.00

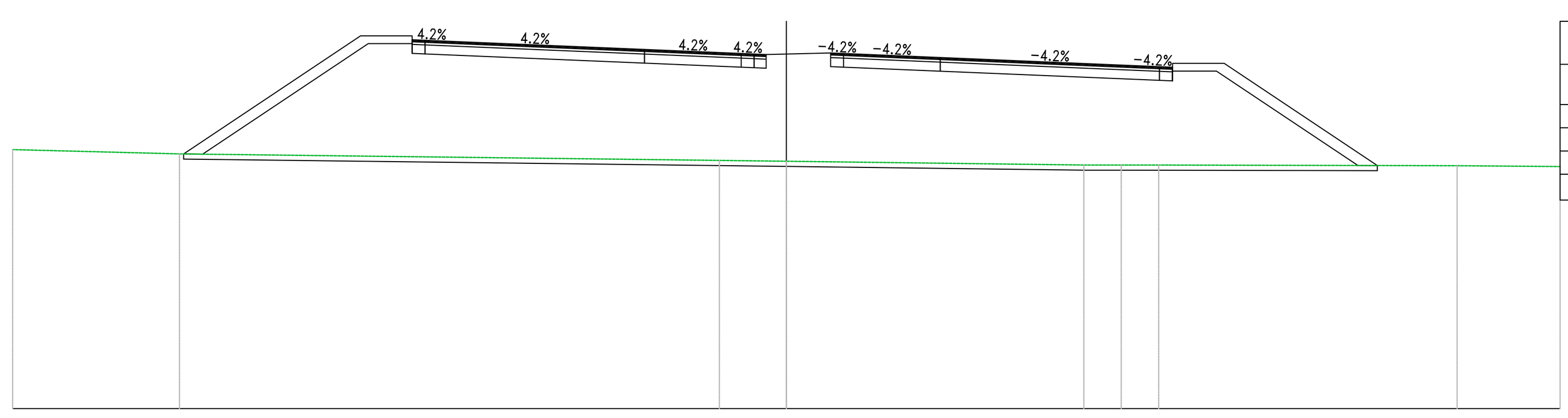

Materiali – Progr.4+020.00	
Materiale	Area (m²)
Rilevato	146.43
Scavo	0.00
Scotico	9.26
Terreno vegetale	7.29

PROGRESSIVE TERRENO	30.00, -23.53, -2.60, 0.00, 11.53, 12.98, 14.44, 26.01, 30.00
PARZIALI TERRENO	6.47, 20.93, 2.60, 11.53, 1.45, 1.45, 11.57, 3.99
QUOTE TERRENO	50.03, 49.86, 49.61, 49.58, 49.43, 49.43, 49.43, 49.41, 49.37
PROGRESSIVE PROGETTO	-23.37, -16.51, -14.51, -14.01, -5.50, -1.75, -1.25, -0.78, 1.72, 2.22, 5.97, 14.47, 14.97, 16.98, 22.91
PARZIALI PROGETTO	6.86, 2.00, 0.50, 8.51, 3.75, 0.50, 0.47, 0.78, 1.72, 0.50, 3.75, 8.50, 0.50, 2.00, 5.94
QUOTE PROGETTO	49.86, 54.44, 54.29, 54.26, 53.91, 53.75, 53.73, 53.71, 53.73, 53.77, 53.75, 53.60, 53.24, 53.22, 53.37, 49.41
QUOTE SOTTOFONDO	49.86, 49.85, 54.14, 53.76, 53.73, 53.38, 53.22, 53.20, 53.71, 53.73, 53.77, 53.22, 53.07, 52.71, 52.69, 53.07, 49.42, 49.41

Sez. 203
Progr.: 4+040.00
Scala : 1:200
Q.Rif. : 40.00

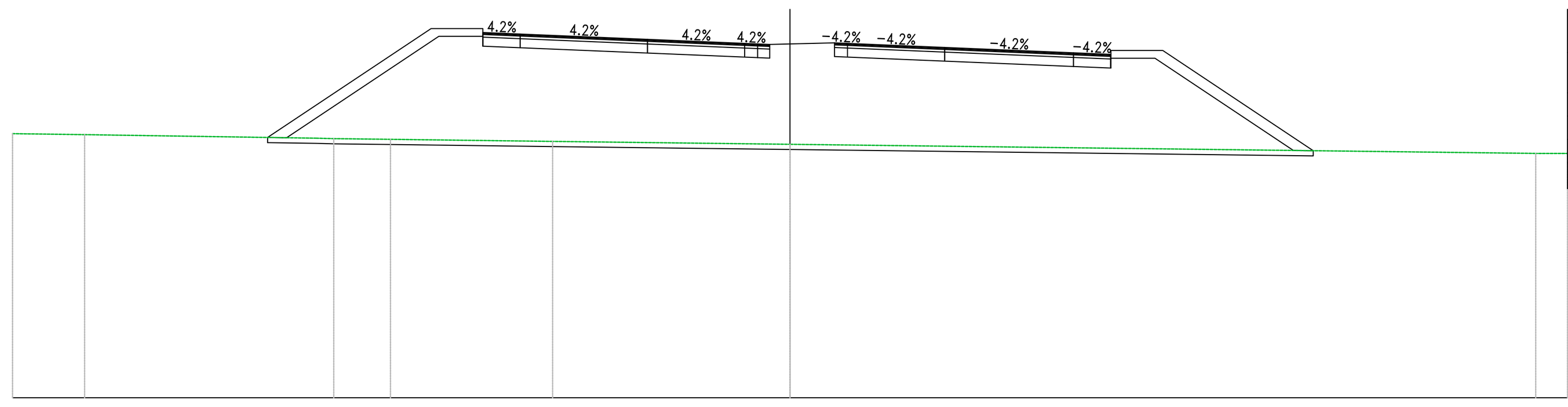

Materiali – Progr.4+040.00	
Materiale	Area (m²)
Rilevato	116.83
Scavo	0.00
Scotico	8.07
Terreno vegetale	6.94

PROGRESSIVE TERRENO	30.00, -27.22, -18.27, -17.60, -15.42, -9.16, 0.00, 28.78, 30.00
PARZIALI TERRENO	2.78, 8.95, 0.67, 2.19, 6.26, 9.16, 28.78, 1.22
QUOTE TERRENO	50.20, 50.16, 50.02, 50.01, 49.98, 49.90, 49.79, 49.44, 49.44
PROGRESSIVE PROGETTO	-20.16, -13.85, -11.85, -10.41, -5.50, -1.75, -1.25, -0.78, 1.72, 2.22, 5.97, 10.94, 12.37, 14.38, 20.19
PARZIALI PROGETTO	6.31, 2.00, 1.44, 4.91, 3.75, 0.50, 0.47, 0.78, 1.72, 0.50, 3.75, 4.97, 1.44, 2.00, 5.81
QUOTE PROGETTO	50.05, 54.26, 54.11, 54.05, 53.84, 53.69, 53.67, 53.65, 53.66, 53.71, 53.69, 53.53, 53.32, 53.26, 53.41, 49.54
QUOTE SOTTOFONDO	50.05, 50.04, 53.96, 53.58, 53.52, 53.31, 53.16, 53.15, 53.65, 53.66, 53.71, 53.16, 53.00, 52.79, 52.73, 53.11, 49.55, 49.54

Sez. 204
Progr.: 4+060.00
Scala : 1:200
Q.Rif. : 40.00

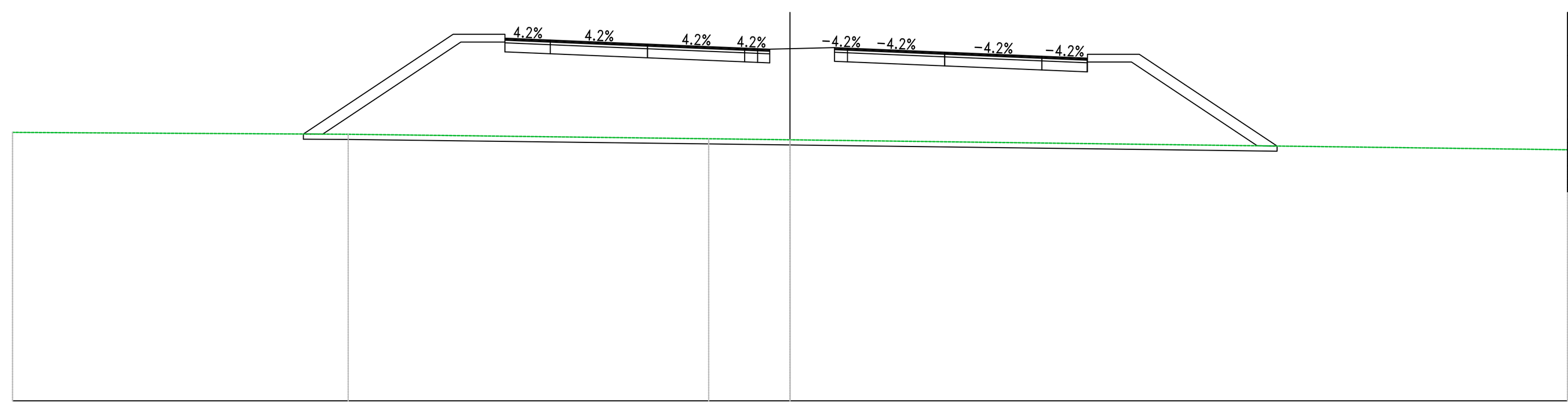

Materiali – Progr.4+060.00	
Materiale	Area (m²)
Rilevato	97.85
Scavo	0.00
Scotico	7.51
Terreno vegetale	6.43

PROGRESSIVE TERRENO	30.00, -17.05, -3.14, 0.00, 30.00
PARZIALI TERRENO	12.95, 13.91, 3.14, 30.00
QUOTE TERRENO	50.37, 50.29, 50.12, 50.08, 49.70
PROGRESSIVE PROGETTO	-18.78, -13.00, -11.00, -9.25, -5.50, -1.75, -1.25, -0.78, 0.00, 1.72, 2.22, 5.97, 9.72, 11.47, 13.48, 18.79
PARZIALI PROGETTO	5.78, 2.00, 1.75, 3.75, 3.75, 0.50, 0.47, 0.78, 1.72, 0.50, 3.75, 3.75, 1.75, 2.00, 5.32
QUOTE PROGETTO	50.30, 54.16, 54.01, 53.93, 53.78, 53.62, 53.60, 53.58, 53.60, 53.64, 53.62, 53.46, 53.31, 53.23, 53.38, 49.84
QUOTE SOTTOFONDO	50.30, 50.30, 53.86, 53.48, 53.40, 53.25, 53.09, 53.07, 53.58, 53.60, 53.64, 53.09, 52.93, 52.78, 52.70, 53.08, 49.85, 49.84

Sez. 205
Progr.: 4+080.00
Scala : 1:200
Q.Rif. : 50.00

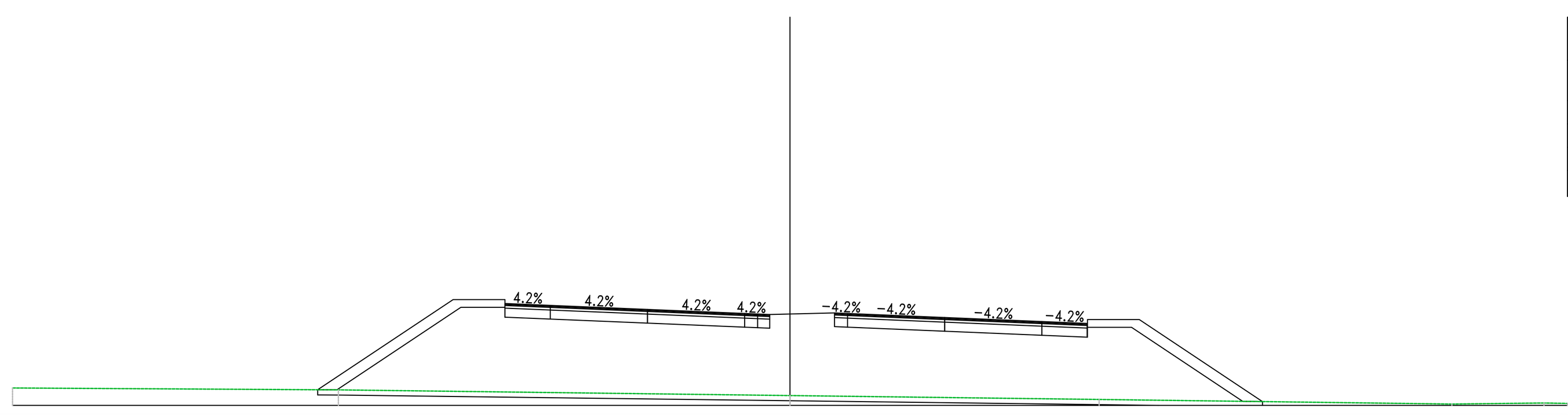

Materiali – Progr.4+080.00	
Materiale	Area (m²)
Rilevato	84.80
Scavo	0.00
Scotico	7.29
Terreno vegetale	5.87

PROGRESSIVE TERRENO	30.00, -17.43, 0.00, 11.93, 25.54, 29.09, 30.00
PARZIALI TERRENO	12.57, 17.43, 11.93, 13.61, 3.55, 0.91
QUOTE TERRENO	50.67, 50.60, 50.38, 50.23, 50.05, 50.09, 50.08
PROGRESSIVE PROGETTO	-18.23, -13.00, -11.00, -9.25, -5.50, -1.75, -1.25, -0.78, 1.72, 2.22, 5.97, 9.72, 11.47, 13.48, 18.23
PARZIALI PROGETTO	5.23, 2.00, 1.75, 3.75, 3.75, 0.50, 0.47, 0.78, 1.72, 0.50, 3.75, 3.75, 1.75, 2.00, 4.75
QUOTE PROGETTO	50.61, 54.09, 53.94, 53.87, 53.71, 53.55, 53.53, 53.51, 53.53, 53.57, 53.55, 53.40, 53.24, 53.17, 53.32, 50.15
QUOTE SOTTOFONDO	50.61, 50.60, 53.79, 53.41, 53.34, 53.18, 53.02, 53.00, 53.51, 53.53, 53.57, 53.02, 52.87, 52.71, 52.64, 53.02, 50.16, 50.15

Sez. 206
Progr.: 4+100.00
Scala : 1:200
Q.Rif. : 50.00

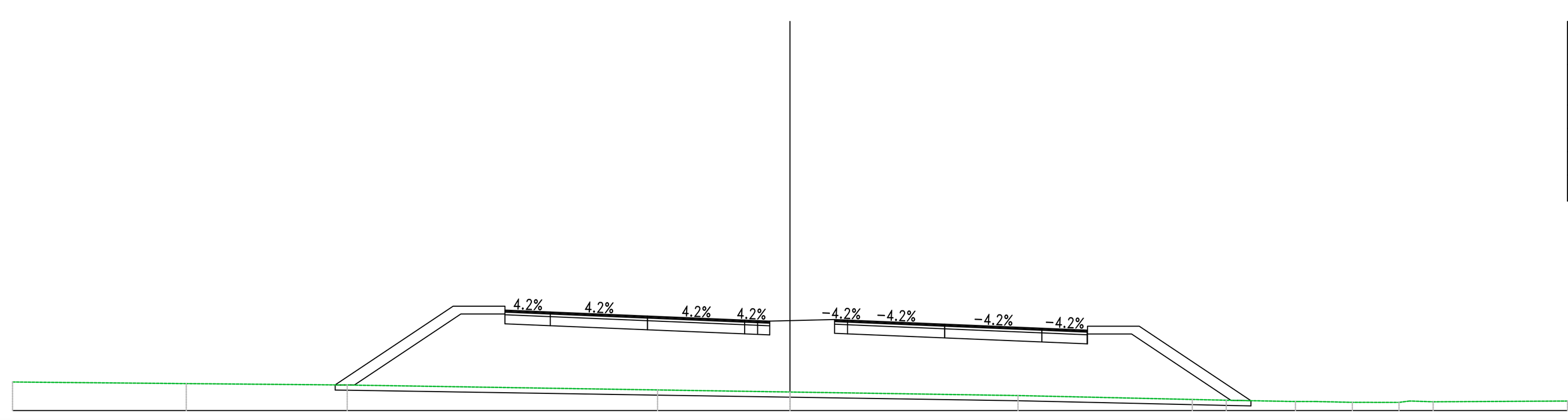

Materiali – Progr.4+100.00	
Materiale	Area (m²)
Rilevato	71.26
Scavo	0.00
Scotico	7.07
Terreno vegetale	5.31

PROGRESSIVE TERRENO	30.00, -23.30, -17.09, -5.11, 0.00, 8.80, 15.52, 16.83, 19.50, 20.31, 21.70, 23.50, 24.82, 30.00
PARZIALI TERRENO	6.70, 6.21, 11.98, 5.11, 8.80, 6.72, 1.31, 2.67, 0.72, 1.39, 1.80, 0.90, 5.18
QUOTE TERRENO	51.10, 51.04, 50.98, 50.79, 50.71, 50.58, 50.43, 50.40, 50.35, 50.35, 50.32, 50.31, 50.34, 50.37
PROGRESSIVE PROGETTO	-17.55, -13.00, -11.00, -9.25, -5.50, -1.75, -1.25, -0.78, 0.00, 1.72, 2.22, 5.97, 9.72, 11.47, 13.48, 17.79
PARZIALI PROGETTO	4.55, 2.00, 1.75, 3.75, 3.75, 0.50, 0.47, 0.78, 1.72, 0.50, 3.75, 3.75, 1.75, 2.00, 4.31
QUOTE PROGETTO	50.99, 54.02, 53.87, 53.80, 53.64, 53.49, 53.47, 53.45, 53.47, 53.51, 53.49, 53.33, 53.17, 53.10, 53.25, 50.38
QUOTE SOTTOFONDO	50.99, 50.98, 53.72, 53.34, 53.27, 53.11, 52.96, 52.94, 53.45, 53.47, 53.51, 52.96, 52.80, 52.64, 52.57, 52.95, 50.39, 50.38

anas GRUPPO FS ITALIANE
Direzione Progettazione e Realizzazione Lavori

S.S. 554 "Cagliaritana"

Adeguamento al tipo B dal km 12+000 al km 18+000

Ex S.S.125 Orientale Sarda – Connessione tra la S.S.554 e la nuova S.S.554

PROGETTO DEFINITIVO — COD. CA352

PROGETTAZIONE: ATI VIA - LOTTI - SERING - VDP - BRENG

RESPONSABILE DELL'INTEGRAZIONE DELLE PRESTAZIONI SPECIALISTICHE:
Dott. Ing. Francesco Nicchiarelli (Ord. Ing. Prov. Roma 14711)

PROGETTISTA:
Responsabile Tracciato stradale: *Dott. Ing. Massimo Capasso (Ord. Ing. Prov. Roma 26031)*
Responsabile Strutture: *Dott. Ing. Giovanni Piazza (Ord. Ing. Prov. Roma 27296)*
Responsabile Idraulica, Geotecnica e Impianti: *Dott. Ing. Sergio Di Maio (Ord. Ing. Prov. Palermo 2872)*
Responsabile Ambiente: *Dott. Ing. Francesco Ventura (Ord. Ing. Prov. Roma 14660)*

GEOLOGO:
Dott. Geol. Enrico Curcuruto (Ord. Geo. Regione Sicilia 966)

COORDINATORE SICUREZZA IN FASE DI PROGETTAZIONE:
Dott. Ing. Sergio Di Maio (Ord. Ing. Prov. Palermo 2872)

RESPONSABILE SIA:
Dott. Ing. Francesco Ventura (Ord. Ing. Prov. Roma 14660)

VISTO: IL RESPONSABILE DEL PROCEDIMENTO:
Dott. Ing. Francesco Corrias

GRUPPO DI PROGETTAZIONE
MANDATARIA: VIA INGEGNERIA
MANDANTI: LOTTI ingegneria SpA, SERING INGEGNERIA, vdp, BRENG BRIDGE ENGINEERING

PROGETTO STRADALE
ASSE PRINCIPALE
SEZIONI TRASVERSALI
TAV 26

Dott. Ing. Francesco Nicchiarelli — Ordine Ingegneri Roma N° 14711

CODICE PROGETTO (PROGETTO / LIV. PROG. / ANNO)	NOME FILE / CODICE ELAB.	REVISIONE	SCALA:
DPCA0352 D 19	ACAD–CA352_P00PS00TRASZ21_30_A / P00PS00TRASZ26	A	1:200

REV.	DESCRIZIONE	DATA	REDATTO	VERIFICATO	APPROVATO
D		–	–	–	–
C		–	–	–	–
B		–	–	–	–
A	EMISSIONE	FEB 2020	M.TOSI	M.CAPASSO	F.NICCHIARELLI