SEZIONE N. : 1
QT. PROGETTO : 164.112
PROGRESSIVA : 0+000.000

AREE	
Scavo	44.56 mq
Fosso	0.02 mq
Terreno vegetale	2.92 mq
SOVRASTRUTTURA	
Ballast	2.73 mq
Subballast	0.76 mq
Super compattato	1.91 mq

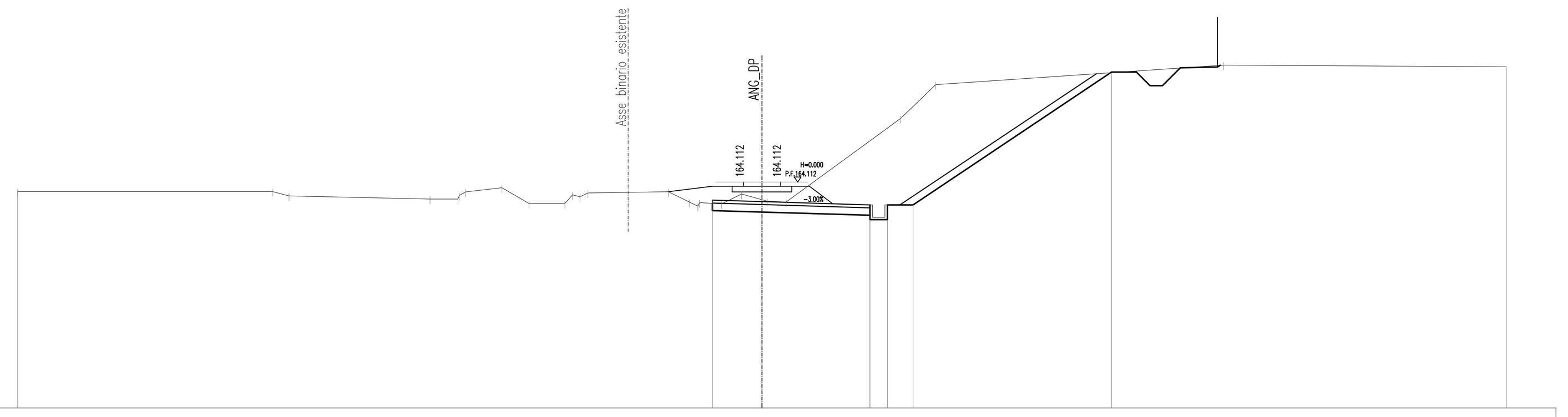

SCALA 1:200

RIF. 155.000

QUOTE TERRENO	163.73, 163.73, 163.55, 163.43, 163.43, 163.57, 163.71, 163.88, 163.25, 163.25, 163.60, 163.50, 163.67, 163.72, 163.31, 163.14, 163.28, 163.23, 163.63, 163.40, 163.34, 163.31, 166.68, 168.04, 168.83, 168.76
DISTANZE TERRENO	10.26, 0.68, 5.68, 1.12, 0.26, 1.47, 1.08, 1.45, 0.31, 0.35, 0.32, 3.24, 0.85, 0.35, 0.89, 0.80, 0.82, 0.76, 4.62, 1.41, 11.61, 11.39
QUOTE PROGETTO	163.25, 163.38, 162.96, 162.90, 162.77, 163.19, 162.59, 162.59, 163.19, 163.19, 168.55, 168.55, 168.00, 168.00, 168.72, 168.75, 168.82
DISTANZE PROGETTO	2.00, 4.35, 0.70, 1.04, 8.00, 1.00, 0.65, 0.50, 0.62, 1.50

SEZIONE N. : 2
QT. PROGETTO : 164.674
PROGRESSIVA : 0+050.000

AREE	
Scavo	20.81 mq
Fosso	0.03 mq
Terreno vegetale	1.39 mq
SOVRASTRUTTURA	
Ballast	2.73 mq
Subballast	0.76 mq
Super compattato	1.91 mq

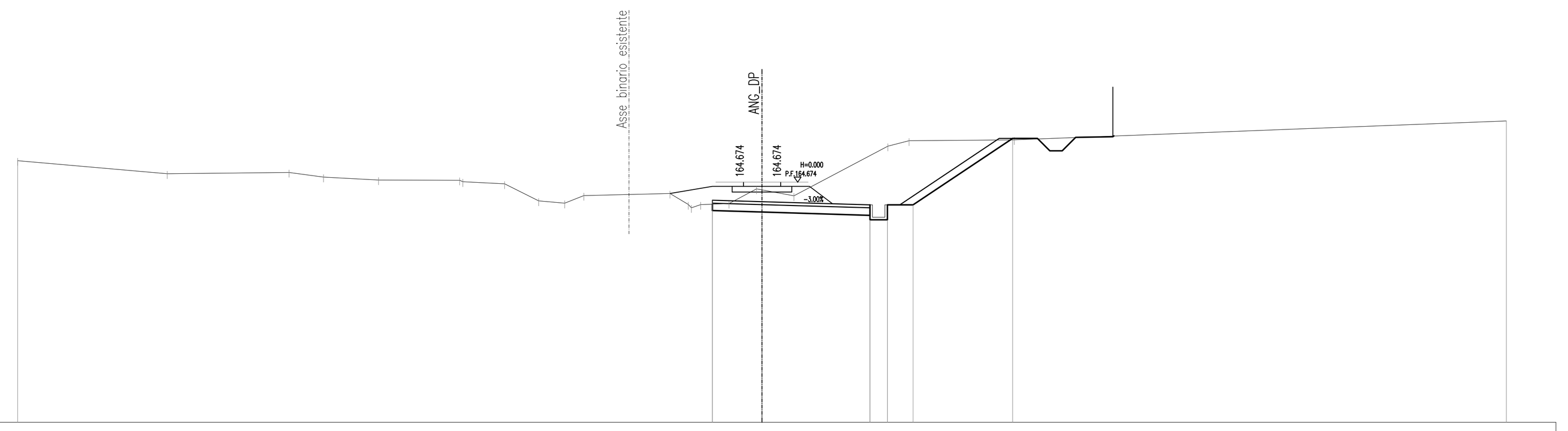

SCALA 1:200

RIF. 155.000

QUOTE TERRENO	165.54, 165.01, 165.06, 164.87, 164.76, 164.75, 164.69, 164.60, 163.91, 163.82, 164.13, 164.22, 163.77, 163.64, 163.77, 163.81, 164.40, 164.36, 164.12, 166.12, 166.34, 166.38, 167.14
DISTANZE TERRENO	6.03, 4.91, 1.39, 2.22, 3.27, 1.69, 1.37, 1.05, 0.77, 3.48, 0.73, 0.38, 1.14, 1.11, 1.29, 3.79, 0.86, 4.24, 19.83
QUOTE PROGETTO	163.79, 163.95, 163.53, 163.47, 163.34, 163.76, 163.16, 163.16, 163.76, 163.76, 166.43, 166.43, 165.93, 165.93, 166.47, 166.50
DISTANZE PROGETTO	2.00, 4.35, 0.70, 1.04, 4.01, 1.00, 0.50, 0.50, 0.50, 1.50

SEZIONE N. : 3
QT. PROGETTO : 165.070
PROGRESSIVA : 0+085.138

AREE	
Scavo	12.89 mq
Fosso	0.01 mq
Rilevato	0.05 mq
Terreno vegetale	0.93 mq
SOVRASTRUTTURA	
Ballast	2.73 mq
Subballast	0.76 mq
Super compattato	1.91 mq

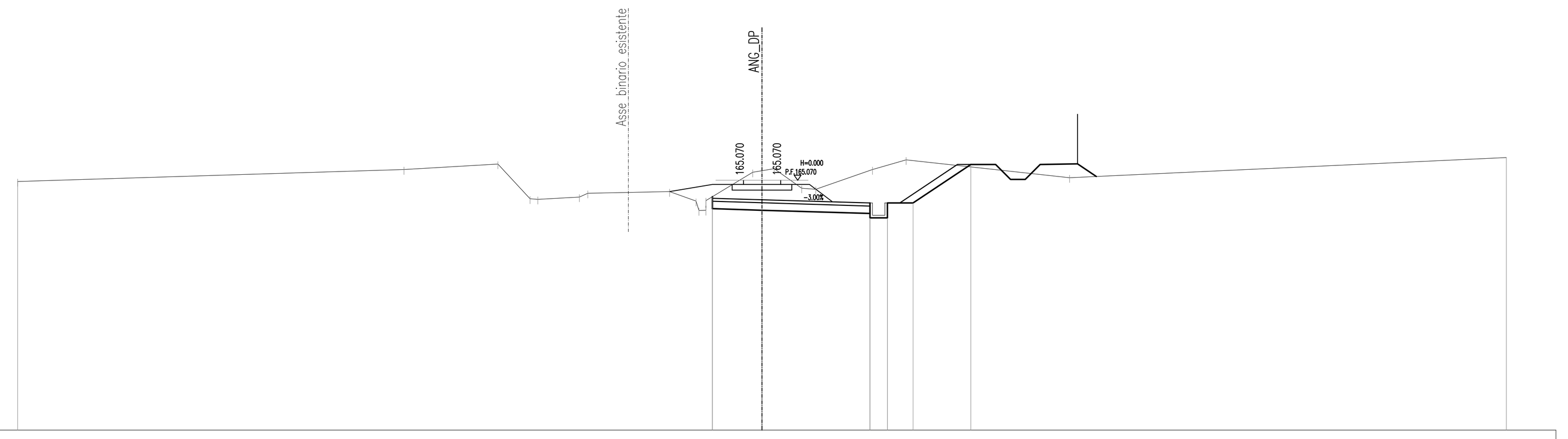

SCALA 1:200

RIF. 155.000

QUOTE TERRENO	165.02, 165.50, 165.72, 164.32, 164.30, 164.40, 164.54, 164.61, 164.23, 163.85, 163.55, 164.25, 165.39, 165.45, 165.53, 164.75, 164.71, 165.50, 165.89, 165.17, 165.98
DISTANZE TERRENO	15.57, 3.78, 1.30, 0.32, 1.67, 0.34, 3.29, 1.07, 0.28, 1.88, 0.38, 0.49, 1.11, 0.57, 2.28, 1.35, 6.59, 17.60
QUOTE PROGETTO	164.40, 164.34, 163.92, 163.86, 163.73, 164.15, 163.55, 163.55, 164.15, 164.15, 165.70, 165.70, 165.10, 165.10, 165.70, 165.73, 165.22
DISTANZE PROGETTO	2.00, 4.35, 0.70, 1.04, 2.32, 1.00, 0.60, 0.60, 0.60, 1.50, 0.76

SEZIONE N. : 4
QT. PROGETTO : 165.237
PROGRESSIVA : 0+100.000

AREE	
Scavo	13.95 mq
Fosso	0.44 mq
Terreno vegetale	0.98 mq
SOVRASTRUTTURA	
Ballast	2.81 mq
Subballast	0.76 mq
Super compattato	1.91 mq

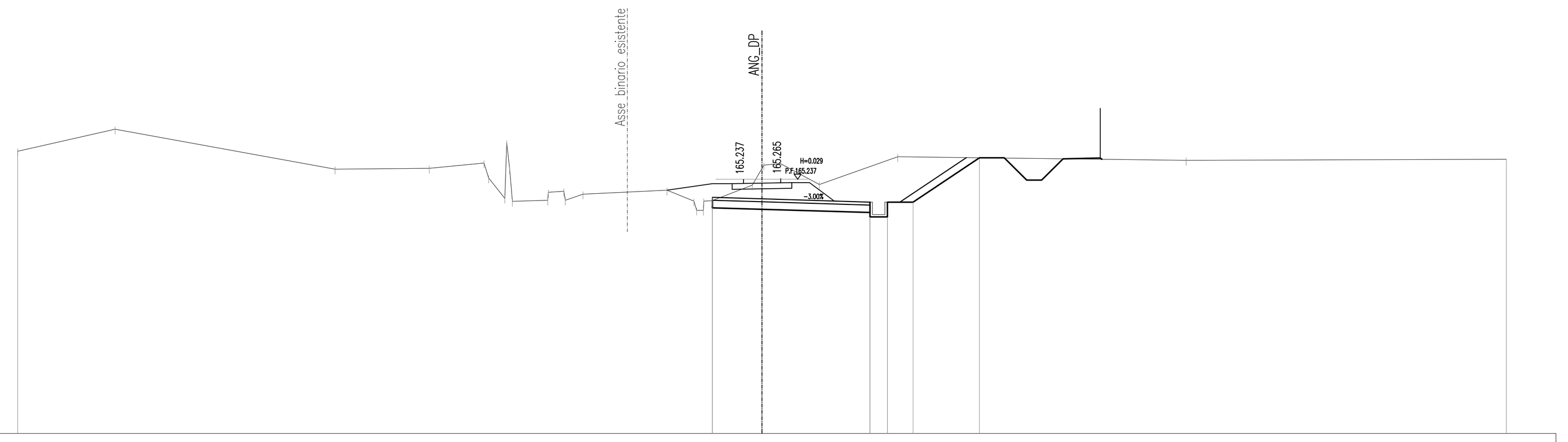

SCALA 1:200

RIF. 155.000

QUOTE TERRENO	166.37, 167.25, 165.64, 165.68, 165.89, 165.28, 164.47, 166.70, 165.76, 164.35, 164.39, 164.71, 164.75, 164.39, 164.64, 164.79, 164.35, 163.98, 163.99, 164.36, 164.37, 165.00, 165.68, 165.81, 165.87, 165.03, 166.14, 166.00, 166.04
DISTANZE TERRENO	3.93, 8.87, 3.79, 2.21, 0.65, 1.42, 0.63, 0.71, 3.38, 1.09, 0.27, 0.33, 1.63, 0.39, 0.66, 1.57, 3.16, 11.63, 12.90
QUOTE PROGETTO	164.38, 164.51, 164.09, 164.03, 163.90, 164.32, 163.72, 163.72, 164.32, 164.32, 166.10, 166.10, 165.20, 165.20, 166.06, 166.09, 166.04
DISTANZE PROGETTO	2.00, 4.35, 0.70, 1.04, 2.68, 1.00, 0.90, 0.60, 0.86, 1.50

SEZIONE N. : 5
QT. PROGETTO : 165.709
PROGRESSIVA : 0+142.000

AREE	
Scavo	19.20 mq
Fosso	1.11 mq
Terreno vegetale	1.10 mq
SOVRASTRUTTURA	
Ballast	3.07 mq
Subballast	0.76 mq
Super compattato	1.91 mq

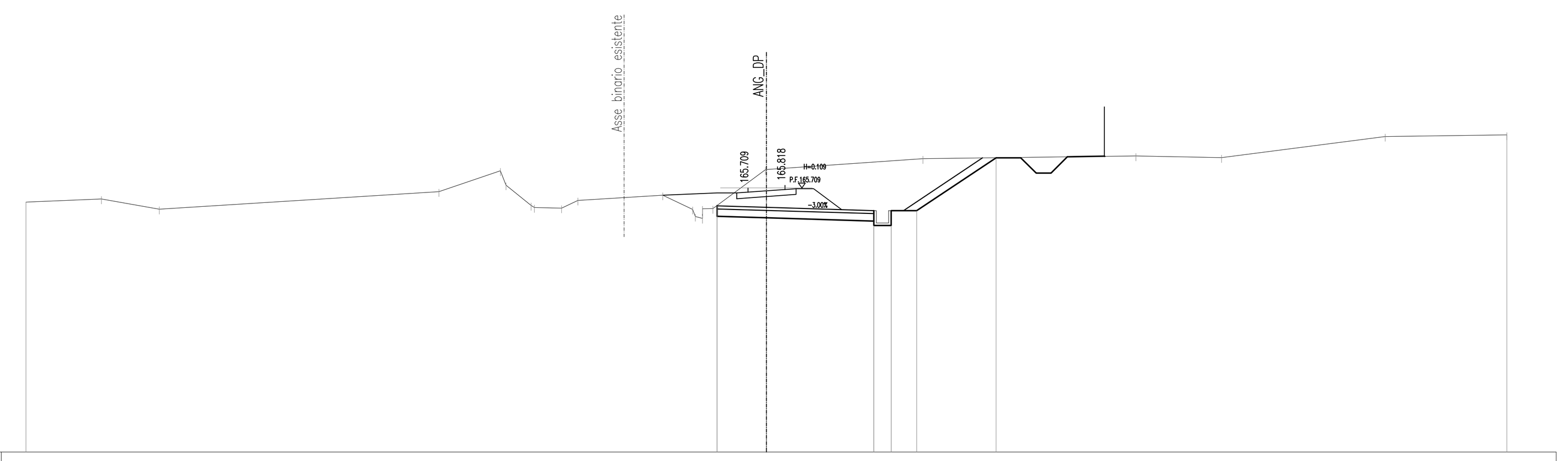

SCALA 1:200

RIF. 155.000

QUOTE TERRENO	165.14, 165.26, 164.85, 165.56, 166.41, 165.83, 165.00, 164.91, 164.90, 165.21, 165.42, 164.84, 164.56, 164.47, 164.87, 164.87, 166.45, 166.46, 166.90, 167.01, 166.94, 167.80, 167.86
DISTANZE TERRENO	3.06, 2.35, 11.33, 2.49, 1.02, 1.10, 0.66, 3.44, 1.21, 0.28, 0.42, 2.12, 6.34, 8.63, 3.48, 6.63, 4.93
QUOTE PROGETTO	165.00, 164.98, 164.56, 164.50, 164.37, 164.79, 164.19, 164.19, 164.79, 164.79, 166.94, 166.94, 166.31, 166.31, 166.97, 167.00
DISTANZE PROGETTO	2.00, 4.35, 0.70, 1.04, 3.22, 1.00, 0.63, 0.60, 0.66, 1.50

SEZIONE N. : 6
QT. PROGETTO : 165.891
PROGRESSIVA : 0+158.138

AREE	
Scavo	13.93 mq
Fosso	0.47 mq
SOVRASTRUTTURA	
Ballast	3.18 mq
Subballast	0.76 mq
Super compattato	1.91 mq

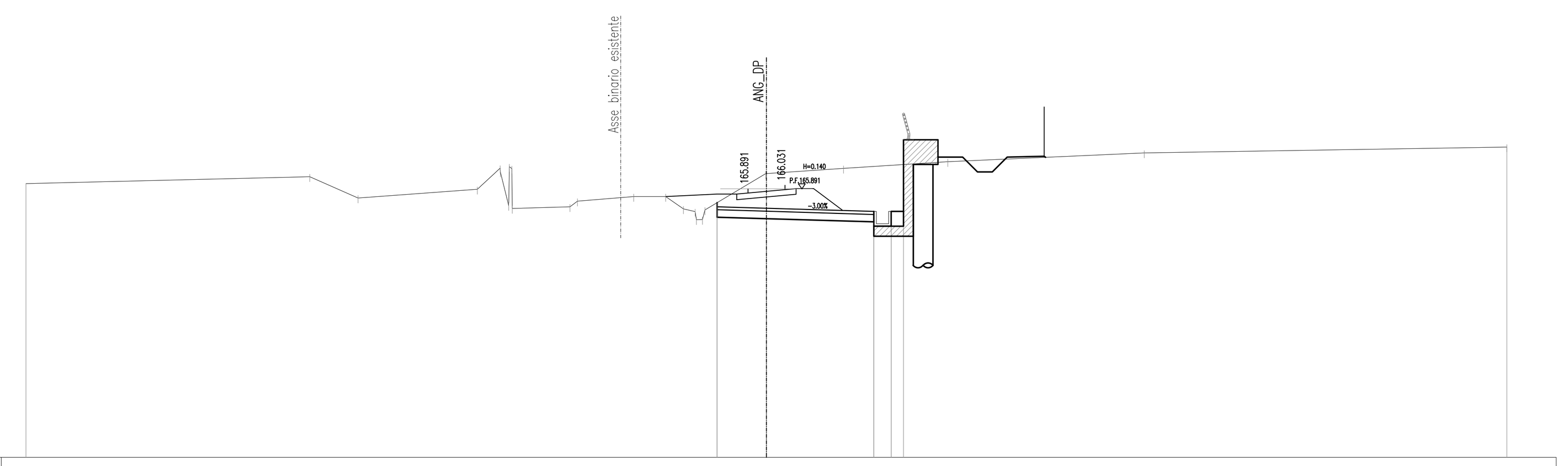

SCALA 1:200

RIF. 155.000

QUOTE TERRENO	166.10, 166.38, 165.52, 165.87, 166.73, 166.27, 165.21, 165.79, 166.72, 165.09, 165.16, 165.39, 165.58, 165.58, 165.08, 164.97, 164.84, 164.65, 165.04, 166.51, 166.51, 166.72, 166.99, 167.34, 167.59
DISTANZE TERRENO	11.50, 1.96, 4.83, 0.92, 0.34, 2.34, 0.30, 2.28, 1.29, 0.72, 0.48, 0.74, 2.47, 3.12, 4.23, 7.96, 14.69
QUOTE PROGETTO	165.33, 165.16, 164.74, 164.68, 164.55, 164.97, 164.37, 164.37, 164.97, 164.97, 167.88, 167.20, 166.58, 166.58, 167.18, 167.21, 167.18
DISTANZE PROGETTO	2.00, 4.35, 0.70, 0.50, 1.40, 1.00, 0.60, 0.60, 0.60, 1.50

SEZIONE N. : 7
QT. PROGETTO : 166.360
PROGRESSIVA : 0+200.000

AREE	
Scavo	10.56 mq
Fosso	7.20 mq
Rilevato	0.01 mq
SOVRASTRUTTURA	
Ballast	3.18 mq
Subballast	0.76 mq
Super compattato	1.91 mq

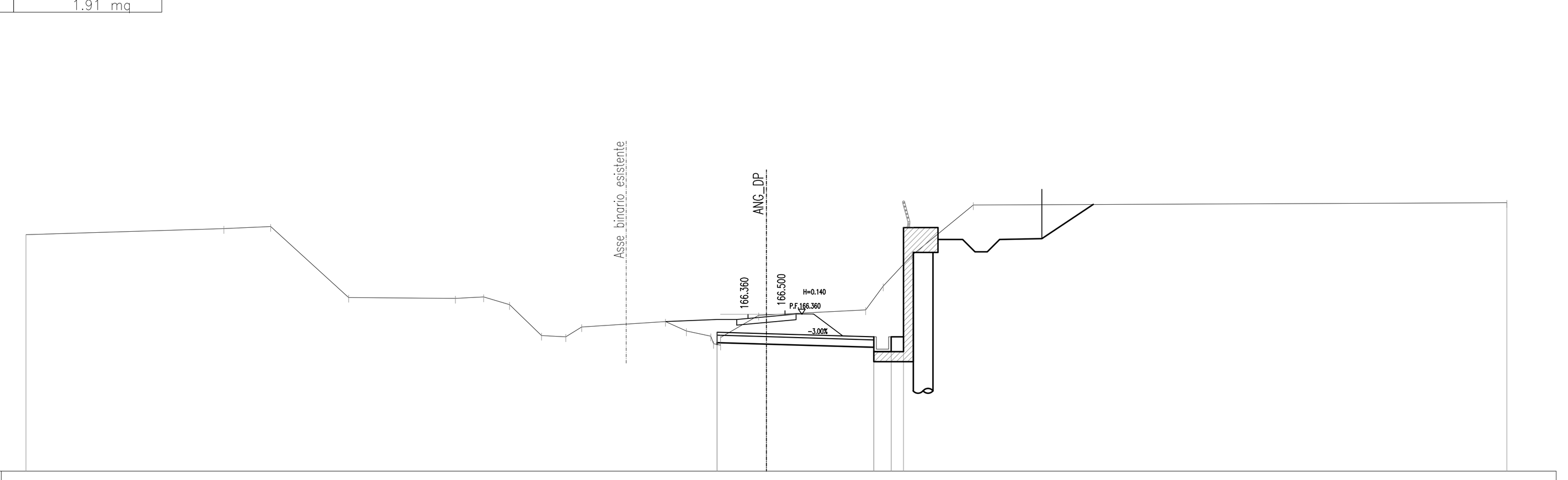

SCALA 1:200

RIF. 160.000

QUOTE TERRENO	169.59, 169.83, 169.91, 167.04, 167.00, 167.06, 166.75, 165.50, 165.44, 165.85, 166.07, 165.68, 165.47, 165.17, 165.10, 165.12, 166.32, 166.33, 166.54, 167.50, 168.75, 170.79, 170.88
DISTANZE TERRENO	8.02, 1.90, 3.16, 4.32, 1.14, 1.06, 1.30, 0.98, 0.65, 3.39, 0.85, 0.99, 0.28, 0.31, 1.54, 4.02, 0.71, 1.16, 2.48, 21.62
QUOTE PROGETTO	165.13, 165.23, 165.21, 165.15, 165.02, 165.44, 164.84, 164.84, 165.44, 165.44, 169.87, 169.39, 168.89, 168.89, 169.39, 169.42, 170.81
DISTANZE PROGETTO	2.00, 4.35, 0.70, 0.50, 1.40, 1.00, 0.50, 0.50, 0.50, 1.71, 2.08

SEZIONE N. : 8
QT. PROGETTO : 166.606
PROGRESSIVA : 0+249.621

AREE	
Scavo	13.24 mq
Fosso	1.59 mq
SOVRASTRUTTURA	
Ballast	3.18 mq
Subballast	0.76 mq
Super compattato	1.91 mq

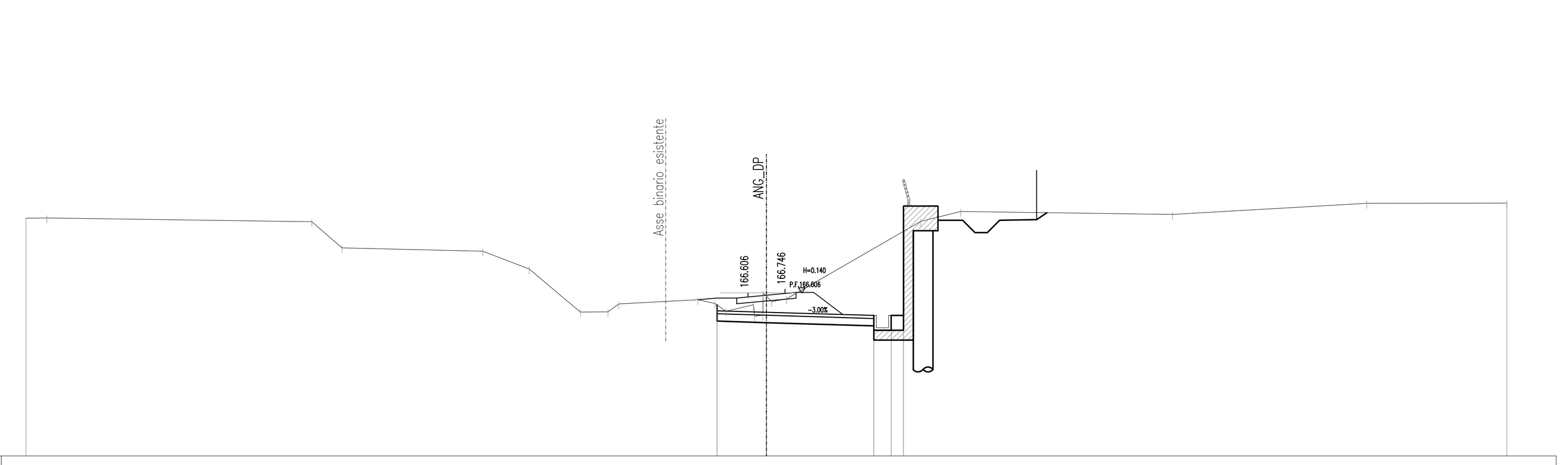

SCALA 1:200

RIF. 160.000

QUOTE TERRENO	169.63, 169.63, 169.48, 168.43, 168.29, 167.57, 165.83, 165.83, 166.15, 166.32, 166.18, 165.86, 166.12, 165.65, 165.70, 166.58, 166.49, 166.47, 166.25, 166.36, 169.50, 169.89, 169.78, 170.22, 170.24
DISTANZE TERRENO	0.84, 10.74, 1.22, 5.71, 1.88, 2.07, 1.11, 0.45, 3.19, 0.70, 0.45, 1.11, 0.33, 0.60, 5.44, 1.62, 8.58, 7.87, 5.68
QUOTE PROGETTO	166.12, 165.58, 165.46, 165.40, 165.27, 165.69, 165.09, 165.09, 165.69, 165.69, 169.54, 169.54, 169.04, 169.04, 169.54, 169.57, 169.85
DISTANZE PROGETTO	2.00, 4.35, 0.70, 0.50, 1.40, 1.00, 0.50, 0.50, 0.50, 1.50, 0.42

SCALA GRAFICA 1:200
0m 2 4 6 8 10m

COMMITTENTE: RFI RETE FERROVIARIA ITALIANA — GRUPPO FERROVIE DELLO STATO ITALIANE

PROGETTAZIONE: ITALFERR — GRUPPO FERROVIE DELLO STATO ITALIANE

DIREZIONE TECNICA
U.O. INFRASTRUTTURE CENTRO

PROGETTO DEFINITIVO

RADDOPPIO LINEA FERROVIARIA ROMA-VITERBO
TRATTA CESANO-VIGNA DI VALLE

INFRASTRUTTURA FERROVIARIA
Deviazioni provvisorie Stazione di Anguillara - Sezioni trasversali 1/4

SCALA: 1:200

COMMESSA	LOTTO	FASE	ENTE	TIPO DOC.	OPERA/DISCIPLINA	PROGR.	REV.
NR1J	01	D	29	W9	IF0204	001	A

Revis.	Descrizione	Redatto	Data	Verificato	Data	Approvato	Data	Autorizzato/Data
A	Emissione esecutiva	F. Serrau	10-2018	M.Pianesi	10-2018	T.Paoletti	10-2018	F. Arduini 10-2018

ITALFERR S.p.A. Direzione Tecnica Infrastrutture Centro Dott. Ing. Fabrizio Arduini Ordine degli Ingegneri della Provincia di Roma n. 19392 Sez. A

File: NR1J01D29W9IF0204001A | n. Elab.: 82