

SEZIONE 21 - SCALA 1:200

Table with 2 columns: Item (Asse, Banchina, etc.) and Value (17.74 m, 1.27 m, etc.).

SEZIONE N° 21
QT. PROG. : 219.55
Progr. km : 425.00
Dist. prec. : 25.00
Dist. succ. : 21.91

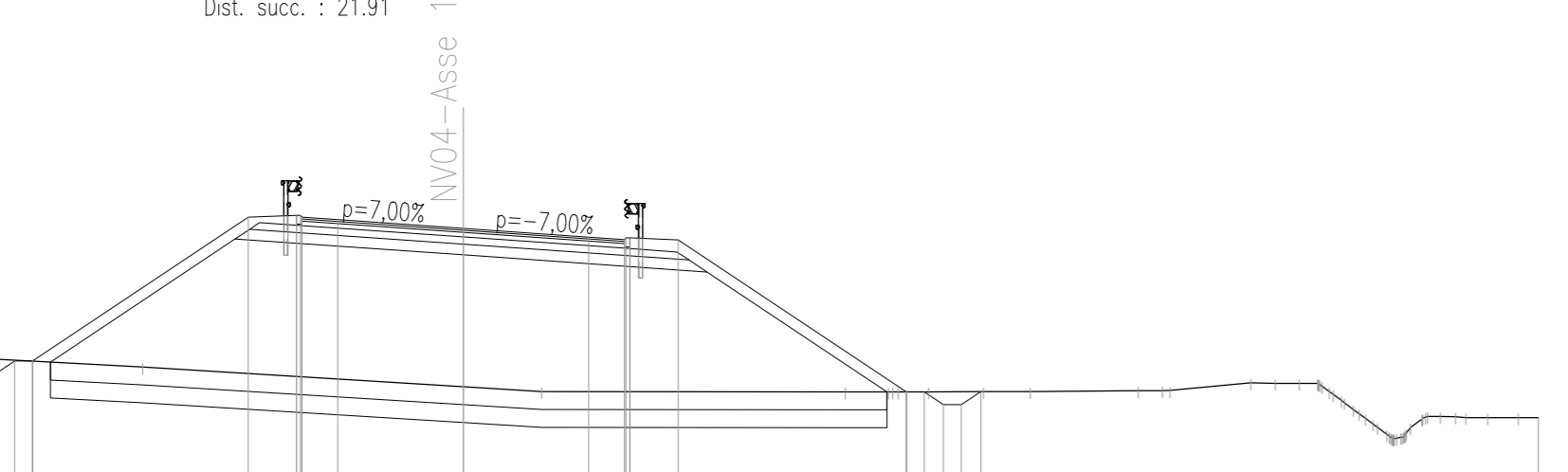


Table with 4 rows: Quote Progetto, Quote Terreno, Dist. Parz. Progetto, Distanze Progetto, Distanze Terreno. Contains numerical data for track No. 21.

SEZIONE 22 - SCALA 1:200

Table with 2 columns: Item (Asse, Banchina, etc.) and Value (18.74 m, 1.54 m, etc.).

SEZIONE N° 22
QT. PROG. : 217.88
Progr. km : 446.91
Dist. prec. : 21.91
Dist. succ. : 3.09

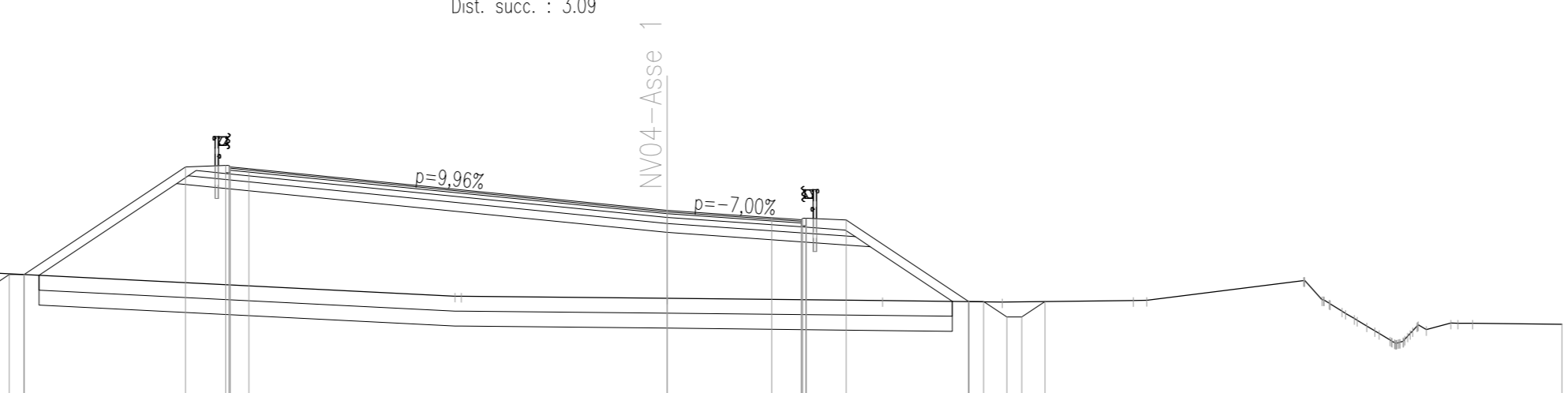


Table with 4 rows: Quote Progetto, Quote Terreno, Dist. Parz. Progetto, Distanze Progetto, Distanze Terreno. Contains numerical data for track No. 22.

SEZIONE 23 - SCALA 1:200

Table with 2 columns: Item (Asse, Banchina, etc.) and Value (18.00 m, 1.60 m, etc.).

SEZIONE N° 23
QT. PROG. : 217.66
Progr. km : 450.00
Dist. prec. : 3.09
Dist. succ. : 25.00

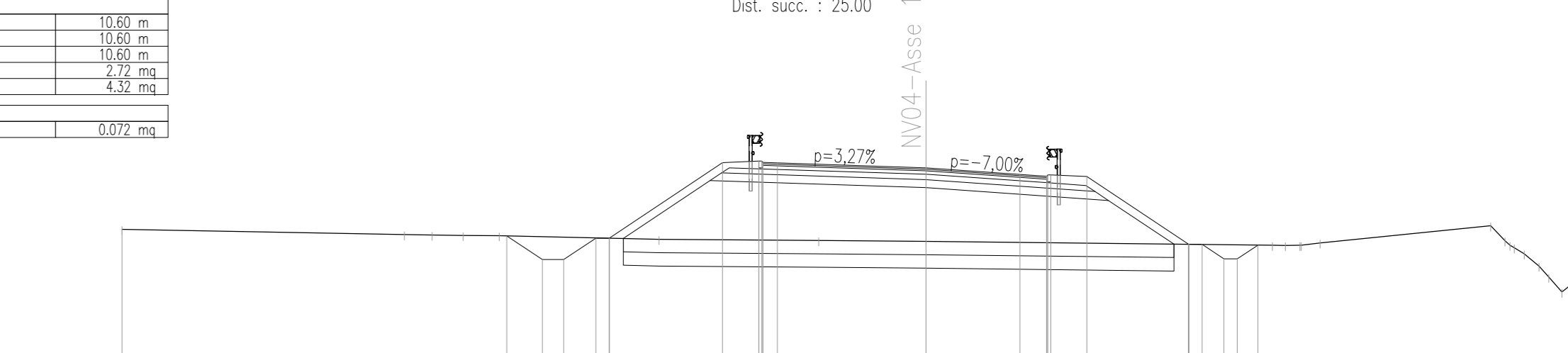


Table with 4 rows: Quote Progetto, Quote Terreno, Dist. Parz. Progetto, Distanze Progetto, Distanze Terreno. Contains numerical data for track No. 23.

SEZIONE 24 - SCALA 1:200

Table with 2 columns: Item (Asse, Banchina, etc.) and Value (12.90 m, 1.75 m, etc.).

SEZIONE N° 24
QT. PROG. : 216.17
Progr. km : 475.00
Dist. prec. : 25.00
Dist. succ. : 25.00

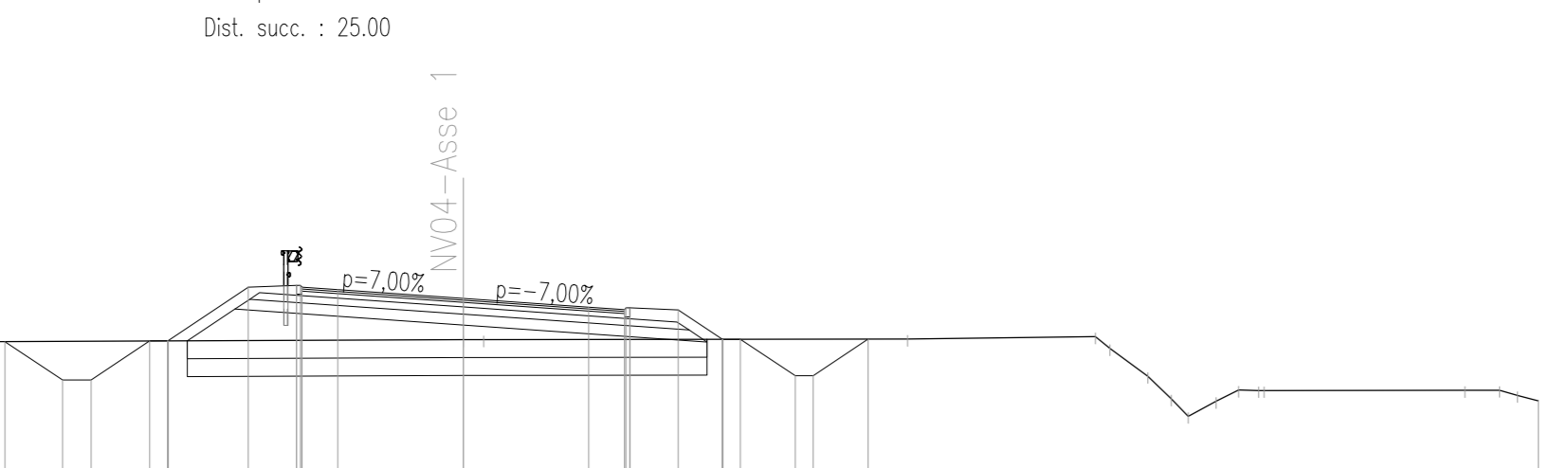


Table with 4 rows: Quote Progetto, Quote Terreno, Dist. Parz. Progetto, Distanze Progetto, Distanze Terreno. Contains numerical data for track No. 24.

SEZIONE 25 - SCALA 1:200

Table with 2 columns: Item (Asse, Banchina, etc.) and Value (12.90 m, 1.75 m, etc.).

SEZIONE N° 25
QT. PROG. : 215.07
Progr. km : 500.00
Dist. prec. : 25.00
Dist. succ. : 25.00

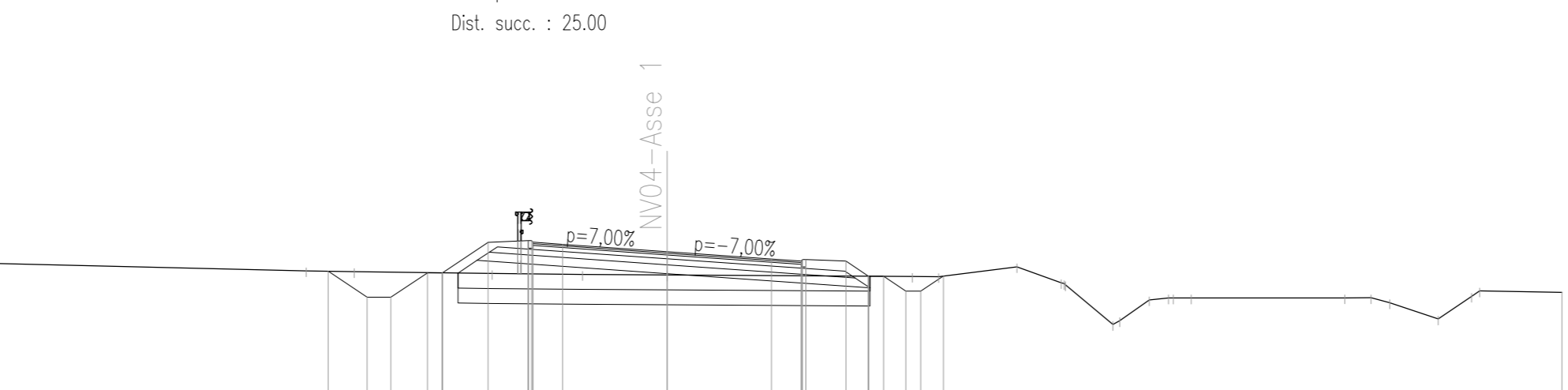


Table with 4 rows: Quote Progetto, Quote Terreno, Dist. Parz. Progetto, Distanze Progetto, Distanze Terreno. Contains numerical data for track No. 25.

SEZIONE 26 - SCALA 1:200

Table with 2 columns: Item (Asse, Banchina, etc.) and Value (12.91 m, 1.74 m, etc.).

SEZIONE N° 26
QT. PROG. : 214.37
Progr. km : 525.00
Dist. prec. : 25.00
Dist. succ. : 25.00

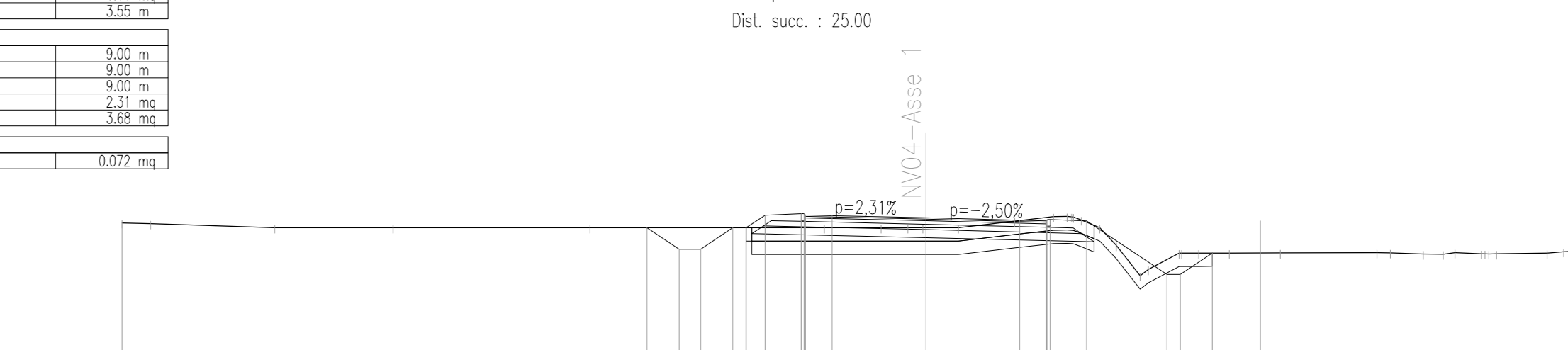


Table with 4 rows: Quote Progetto, Quote Terreno, Dist. Parz. Progetto, Distanze Progetto, Distanze Terreno. Contains numerical data for track No. 26.

SEZIONE 27 - SCALA 1:200

Table with 2 columns: Item (Asse, Banchina, etc.) and Value (12.90 m, 1.75 m, etc.).

SEZIONE N° 27
QT. PROG. : 213.94
Progr. km : 550.00
Dist. prec. : 25.00
Dist. succ. : 25.00

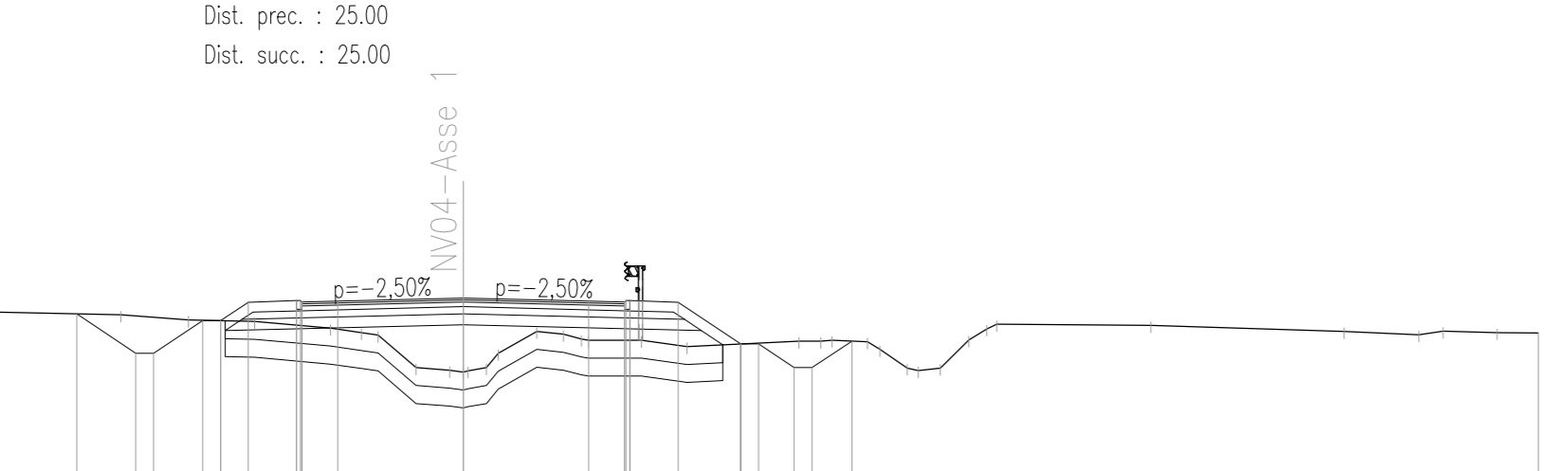


Table with 4 rows: Quote Progetto, Quote Terreno, Dist. Parz. Progetto, Distanze Progetto, Distanze Terreno. Contains numerical data for track No. 27.

SEZIONE 28 - SCALA 1:200

Table with 2 columns: Item (Asse, Banchina, etc.) and Value (18.74 m, 1.54 m, etc.).

SEZIONE N° 28
QT. PROG. : 213.52
Progr. km : 575.00
Dist. prec. : 25.00
Dist. succ. : 25.00

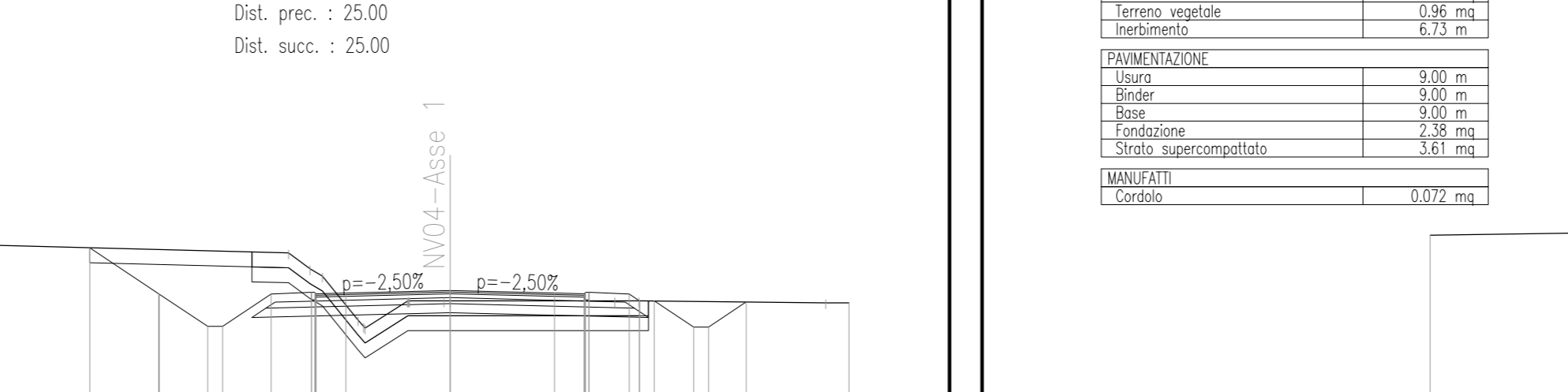


Table with 4 rows: Quote Progetto, Quote Terreno, Dist. Parz. Progetto, Distanze Progetto, Distanze Terreno. Contains numerical data for track No. 28.

SEZIONE 29 - SCALA 1:200

Table with 2 columns: Item (Asse, Banchina, etc.) and Value (18.74 m, 1.54 m, etc.).

SEZIONE N° 29
QT. PROG. : 213.18
Progr. km : 600.00
Dist. prec. : 25.00
Dist. succ. : 25.00

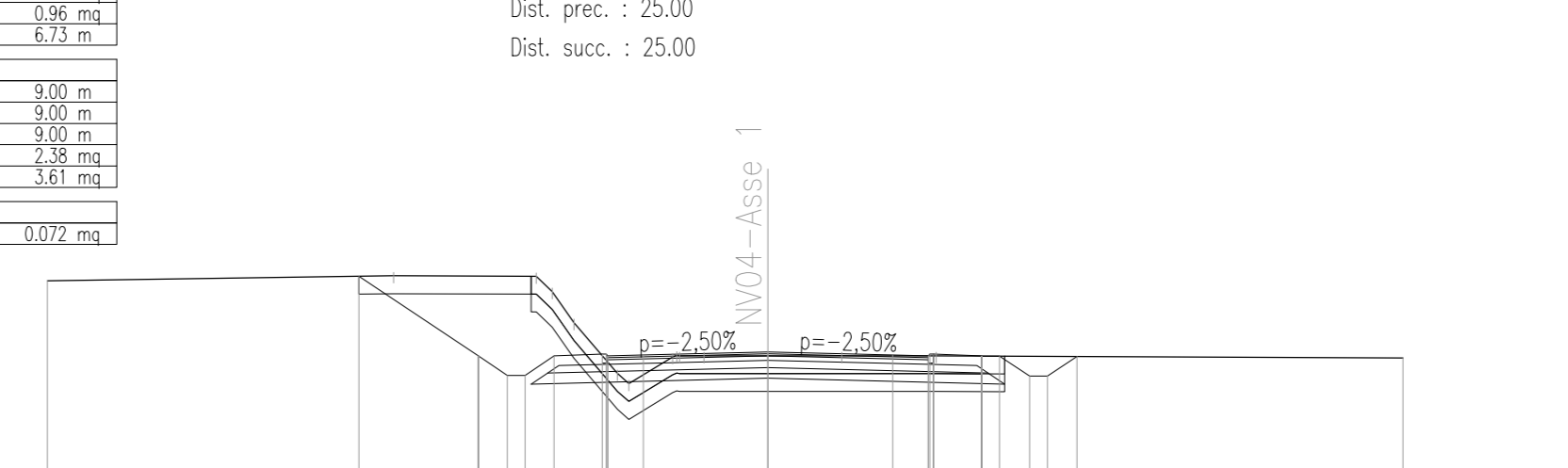


Table with 4 rows: Quote Progetto, Quote Terreno, Dist. Parz. Progetto, Distanze Progetto, Distanze Terreno. Contains numerical data for track No. 29.

SEZIONE 30 - SCALA 1:200

Table with 2 columns: Item (Asse, Banchina, etc.) and Value (17.74 m, 1.27 m, etc.).

SEZIONE N° 30
QT. PROG. : 213.30
Progr. km : 625.00
Dist. prec. : 25.00
Dist. succ. : 25.00

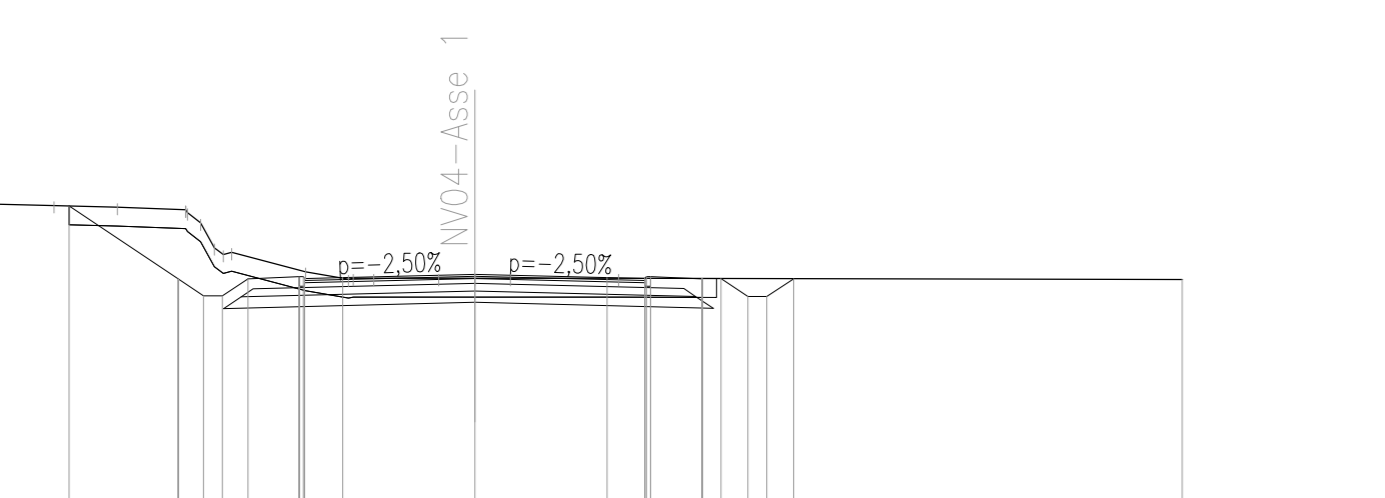


Table with 4 rows: Quote Progetto, Quote Terreno, Dist. Parz. Progetto, Distanze Progetto, Distanze Terreno. Contains numerical data for track No. 30.

SEZIONE 31 - SCALA 1:200

Table with 2 columns: Item (Asse, Banchina, etc.) and Value (17.74 m, 1.27 m, etc.).

SEZIONE N° 31
QT. PROG. : 213.45
Progr. km : 650.00
Dist. prec. : 25.00
Dist. succ. : 11.40

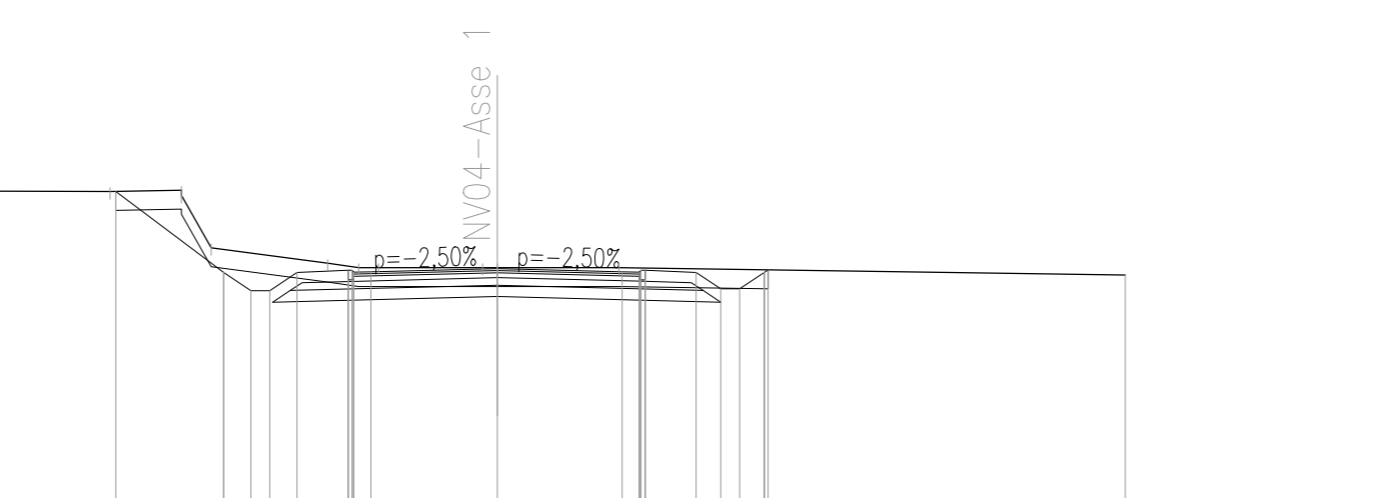


Table with 4 rows: Quote Progetto, Quote Terreno, Dist. Parz. Progetto, Distanze Progetto, Distanze Terreno. Contains numerical data for track No. 31.

SEZIONE 32 - SCALA 1:200

Table with 2 columns: Item (Asse, Banchina, etc.) and Value (14.28 m, 1.38 m, etc.).

SEZIONE N° 32
QT. PROG. : 213.52
Progr. km : 661.40
Dist. prec. : 11.40

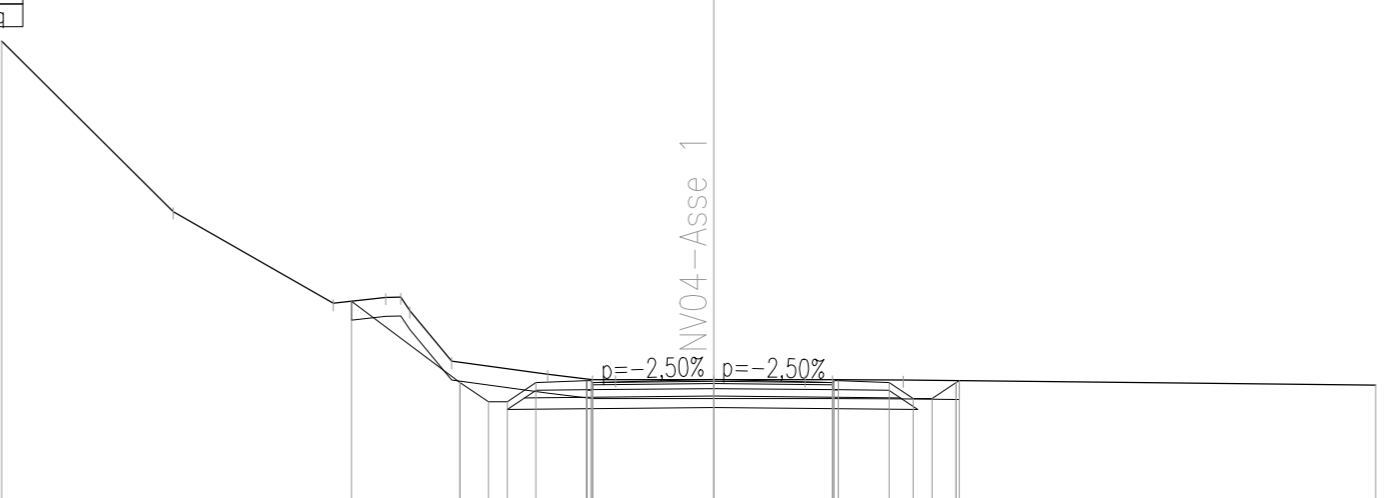


Table with 4 rows: Quote Progetto, Quote Terreno, Dist. Parz. Progetto, Distanze Progetto, Distanze Terreno. Contains numerical data for track No. 32.

Project information block including: COMMITTENTE (RFI), DIREZIONE TECNICA (U.O. INFRASTRUTTURE CENTRO), PROGETTO DEFINITIVO, RADDOPPIO LINEA FERROVIARIA ROMA-VITERBO TRATTA CESANO-VIGNA DI VALLE, VIABILITA' - NV04 - ADEGUAMENTO VIABILITA' ESISTENTE KM 35+050 NV04 - Asse 1,2,3,4,5, Rotatoria 1 - Sezioni 3/5. Includes revision table and drawing number.

NV04-ASSE 1