SEZIONE 1 – SCALA 1:200

AREE	
Scotico	12.18 mq
Bonifica	2.14 mq
Scavo	4.90 mq
Fosso	0.89 mq
Rilevato	0.85 mq
Terreno vegetale	0.86 mq
Inerbimento	7.51 m

PAVIMENTAZIONE	
Usura	7.50 m
Binder	7.50 m
Base	7.50 m
Fondazione	7.00 mq
Strato supercompattato	3.18 mq

MANUFATTI	
Cordolo	0.072 mq

SEZIONE N° : 1
QT. PROG. : 247.70
Progr. km : 0.00
Dist. succ. : 25.00

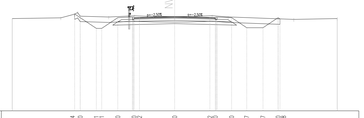

1:200

Qt. rif. 239.000

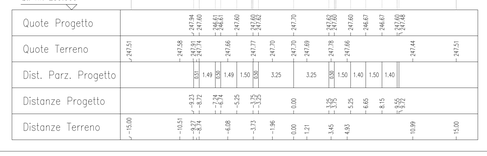

SEZIONE 2 – SCALA 1:200

AREE	
Scotico	11.04 m
Bonifica	4.94 mq
Scavo	0.79 mq
Fosso	3.21 mq
Rilevato	0.32 mq
Terreno vegetale	0.26 mq
Inerbimento	5.23 m

PAVIMENTAZIONE	
Usura	7.50 m
Binder	7.50 m
Base	7.50 m
Fondazione	7.00 mq
Strato supercompattato	3.25 mq

MANUFATTI	
Cordolo	0.072 mq

SEZIONE N° : 2
QT. PROG. : 247.52
Progr. km : 25.00
Dist. prec. : 25.00
Dist. succ. : 25.00

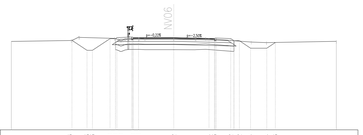

1:200

Qt. rif. 239.000



SEZIONE 3 – SCALA 1:200

AREE	
Scotico	11.15 m
Bonifica	5.62 mq
Scavo	0.30 mq
Fosso	3.15 mq
Rilevato	0.82 mq
Terreno vegetale	1.02 mq
Inerbimento	4.10 m

PAVIMENTAZIONE	
Usura	7.50 m
Binder	7.50 m
Base	7.50 m
Fondazione	7.04 mq
Strato supercompattato	3.27 mq

MANUFATTI	
Cordolo	0.072 mq

SEZIONE N° : 3
QT. PROG. : 247.34
Progr. km : 50.00
Dist. prec. : 25.00
Dist. succ. : 25.00

1:200

Qt. rif. 239.000



SEZIONE 4 – SCALA 1:200

AREE	
Scotico	11.66 m
Bonifica	4.54 mq
Scavo	1.09 mq
Fosso	3.02 mq
Rilevato	0.45 mq
Terreno vegetale	0.77 mq
Inerbimento	5.47 m

PAVIMENTAZIONE	
Usura	7.50 m
Binder	7.50 m
Base	7.50 m
Fondazione	7.04 mq
Strato supercompattato	3.25 mq

MANUFATTI	
Cordolo	0.072 mq

SEZIONE N° : 4
QT. PROG. : 247.17
Progr. km : 75.00
Dist. prec. : 25.00
Dist. succ. : 25.00

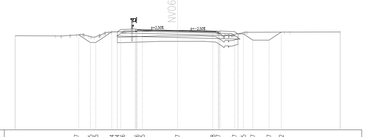

1:200

Qt. rif. 238.000



SEZIONE 5 – SCALA 1:200

AREE	
Scotico	11.30 m
Bonifica	4.46 mq
Scavo	1.11 mq
Fosso	3.70 mq
Rilevato	0.85 mq
Terreno vegetale	0.65 mq
Inerbimento	3.06 m

PAVIMENTAZIONE	
Usura	7.50 m
Binder	7.50 m
Base	7.50 m
Fondazione	7.04 mq
Strato supercompattato	3.19 mq

MANUFATTI	
Cordolo	0.072 mq

SEZIONE N° : 5
QT. PROG. : 246.99
Progr. km : 100.00
Dist. prec. : 25.00
Dist. succ. : 25.00

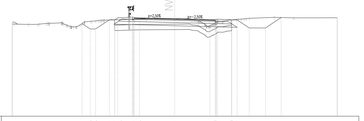

1:200

Qt. rif. 238.000



SEZIONE 6 – SCALA 1:200

AREE	
Scotico	11.69 m
Bonifica	5.04 mq
Scavo	0.24 mq
Fosso	3.79 mq
Rilevato	1.80 mq
Terreno vegetale	0.78 mq
Inerbimento	3.55 m

PAVIMENTAZIONE	
Usura	7.50 m
Binder	7.50 m
Base	7.50 m
Fondazione	7.04 mq
Strato supercompattato	3.24 mq

MANUFATTI	
Cordolo	0.072 mq

SEZIONE N° : 6
QT. PROG. : 247.02
Progr. km : 125.00
Dist. prec. : 25.00
Dist. succ. : 25.00

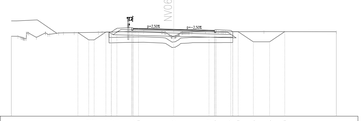

1:200

Qt. rif. 239.000



SEZIONE 7 – SCALA 1:200

AREE	
Scotico	11.30 m
Bonifica	5.75 mq
Scavo	0.13 mq
Fosso	3.73 mq
Rilevato	0.78 mq
Terreno vegetale	0.78 mq
Inerbimento	4.61 m

PAVIMENTAZIONE	
Usura	7.50 m
Binder	7.50 m
Base	7.50 m
Fondazione	7.04 mq
Strato supercompattato	3.27 mq

MANUFATTI	
Cordolo	0.072 mq

SEZIONE N° : 7
QT. PROG. : 247.13
Progr. km : 150.00
Dist. prec. : 25.00
Dist. succ. : 25.00

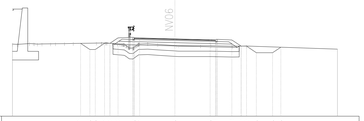

1:200

Qt. rif. 240.000

SEZIONE 8 – SCALA 1:200

AREE	
Scotico	11.40 m
Bonifica	5.48 mq
Scavo	0.19 mq
Fosso	3.36 mq
Rilevato	1.17 mq
Terreno vegetale	0.81 mq
Inerbimento	3.89 m

PAVIMENTAZIONE	
Usura	7.50 m
Binder	7.50 m
Base	7.50 m
Fondazione	7.04 mq
Strato supercompattato	3.25 mq

MANUFATTI	
Cordolo	0.072 mq

SEZIONE N° : 8
QT. PROG. : 247.25
Progr. km : 175.00
Dist. prec. : 25.00
Dist. succ. : 25.00

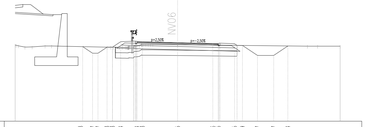

1:200

Qt. rif. 240.000



SEZIONE 9 – SCALA 1:200

AREE	
Scotico	11.74 m
Bonifica	5.16 mq
Scavo	0.85 mq
Fosso	2.95 mq
Rilevato	1.21 mq
Terreno vegetale	0.70 mq
Inerbimento	3.23 m

PAVIMENTAZIONE	
Usura	7.50 m
Binder	7.50 m
Base	7.50 m
Fondazione	7.05 mq
Strato supercompattato	3.20 mq

MANUFATTI	
Cordolo	0.072 mq

SEZIONE N° : 9
QT. PROG. : 247.46
Progr. km : 200.00
Dist. prec. : 25.00
Dist. succ. : 25.00

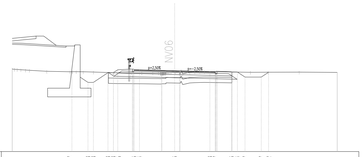

1:200

Qt. rif. 240.000

SEZIONE 10 – SCALA 1:200

AREE	
Scotico	18.27 m
Scavo	3.74 mq
Fosso	4.05 mq
Rilevato	1.00 mq
Terreno vegetale	0.69 mq
Inerbimento	3.16 m

PAVIMENTAZIONE	
Usura	7.50 m
Binder	7.50 m
Base	7.50 m
Fondazione	7.05 mq
Strato supercompattato	3.16 mq

MANUFATTI	
Cordolo	0.072 mq

SEZIONE N° : 10
QT. PROG. : 248.23
Progr. km : 225.00
Dist. prec. : 25.00
Dist. succ. : 25.00

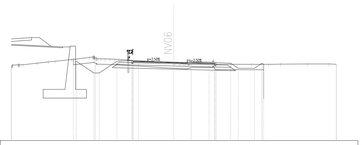

1:200

Qt. rif. 241.000



SEZIONE 11 – SCALA 1:200

AREE	
Scotico	19.04 m
Scavo	1.18 mq
Fosso	4.03 mq
Rilevato	0.81 mq
Terreno vegetale	0.94 mq
Inerbimento	3.50 m

PAVIMENTAZIONE	
Usura	7.50 m
Binder	7.50 m
Base	7.50 m
Fondazione	7.05 mq
Strato supercompattato	3.16 mq

MANUFATTI	
Cordolo	0.072 mq

SEZIONE N° : 11
QT. PROG. : 249.20
Progr. km : 250.00
Dist. prec. : 25.00
Dist. succ. : 25.00

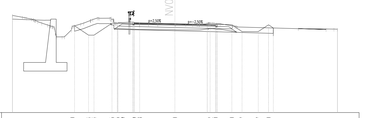

1:200

Qt. rif. 241.000



SEZIONE 12 – SCALA 1:200

AREE	
Scotico	18.66 m
Scavo	1.42 mq
Fosso	3.74 mq
Rilevato	1.16 mq
Terreno vegetale	1.04 mq
Inerbimento	3.80 m

PAVIMENTAZIONE	
Usura	7.50 m
Binder	7.50 m
Base	7.50 m
Fondazione	7.06 mq
Strato supercompattato	3.16 mq

MANUFATTI	
Cordolo	0.072 mq

SEZIONE N° : 12
QT. PROG. : 249.83
Progr. km : 275.00
Dist. prec. : 25.00
Dist. succ. : 25.00

1:200

Qt. rif. 241.000



SEZIONE 13 – SCALA 1:200

AREE	
Scotico	10.68 m
Bonifica	4.15 mq
Scavo	1.74 mq
Fosso	0.79 mq
Rilevato	0.23 mq
Terreno vegetale	0.62 mq
Inerbimento	2.91 m

PAVIMENTAZIONE	
Usura	7.50 m
Binder	7.50 m
Base	7.50 m
Fondazione	7.05 mq
Strato supercompattato	3.24 mq

MANUFATTI	
Cordolo	0.072 mq

SEZIONE N° : 13
QT. PROG. : 250.11
Progr. km : 300.00
Dist. prec. : 25.00
Dist. succ. : 17.09

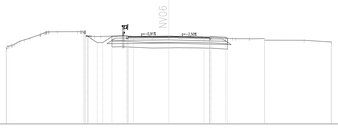

1:200

Qt. rif. 242.000



SEZIONE 14 – SCALA 1:200

AREE	
Scotico	11.13 m
Scavo	2.00 mq
Fosso	0.60 mq
Rilevato	0.51 mq
Terreno vegetale	0.14 mq
Inerbimento	3.18 m

PAVIMENTAZIONE	
Usura	7.50 m
Binder	7.50 m
Base	7.50 m
Fondazione	7.06 mq
Strato supercompattato	3.03 mq

MANUFATTI	
Cordolo	0.072 mq

SEZIONE N° : 14
QT. PROG. : 250.30
Progr. km : 317.09
Dist. prec. : 17.09

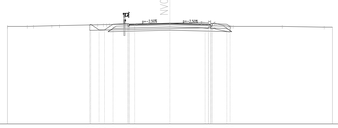

1:200

Qt. rif. 241.000



COMMITTENTE:

RFI RETE FERROVIARIA ITALIANA
GRUPPO FERROVIE DELLO STATO ITALIANE

PROGETTAZIONE:

ITALFERR
GRUPPO FERROVIE DELLO STATO ITALIANE

DIREZIONE TECNICA
U.O. INFRASTRUTTURE CENTRO

PROGETTO DEFINITIVO

RADDOPPIO LINEA FERROVIARIA ROMA-VITERBO
TRATTA CESANO-VIGNA DI VALLE

VIABILITA' STRADALE
NV06 - Asse 1 - Sezioni trasversali

SCALA : 1:200

COMMESSA	LOTTO	FASE	ENTE	TIPO DOC.	OPERA/DISCIPLINA	PROGR.	REV.
NR1J	01	D	29	W9	NV0600	001	A

Revis.	Descrizione	Redatto	Data	Verificato	Data	Approvato	Data	Autorizzato	Data
A	Emissione	F. Serrau	10-2018	F. Ciccarello	10-2018	T. Paoletti	10-2018	ITALFERR S.p.A. Direzione Tecnica Dott. Ing. Pietro Pagliara Ordine degli Ingegneri della Provincia di Roma n. 24884	

File: NR1J01D29W9NV0600001A

n. Elab.: 371