

Rev.	Data	Descrizione	Dis.	Contr.	Appr.
0	15/10/20	EMESSO PER PROCEDURA DI VIA	IAT	SARTEC	SARTEC

NOME FILE : AM-IAC10011_Sezioni trasversali_viability impianto.dwg



Commessa n°
C2020355-ING000
Dis. n°
AM-IAC10011

BOREAS

AMPLIAMENTO DEL PARCO EOLICO DI ULASSAI
E PERDASDEFUGU NEL TERRITORIO DEL COMUNE DI JERZU (NU)
VALUTAZIONE D'IMPATTO AMBIENTALE D. Lgs. 152/2006 e ss.mm.ii

Revisione: 0

Scala: 1:100

- SEZIONI TRASVERSALI RAPPRESENTATIVE VIABILITÀ DI IMPIANTO -

Sostituisce il: //

Disegno eseguito in "Autocad": evitare correzioni a mano.

Sostituito dal: //

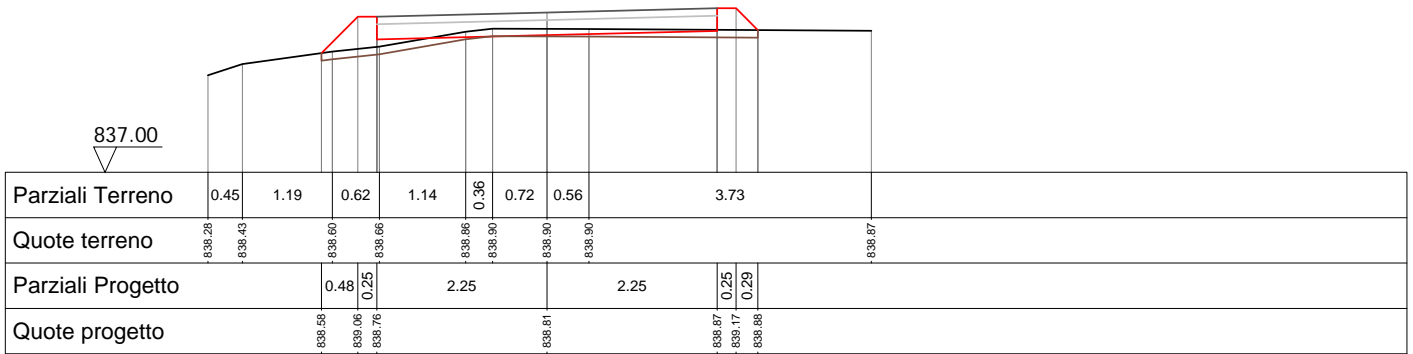
SEZIONI TRASVERSALI
Profilo longitudinale tratto 1-2
Viabilità di impianto postazione eolica J1

DISEGNI DI RIFERIMENTO

TAVOLA	DESCRIZIONE
AM-IAC10008	Viabilità e piazzole - Planimetria di progetto
AM-IAC10010	Profili longitudinali viabilità di impianto

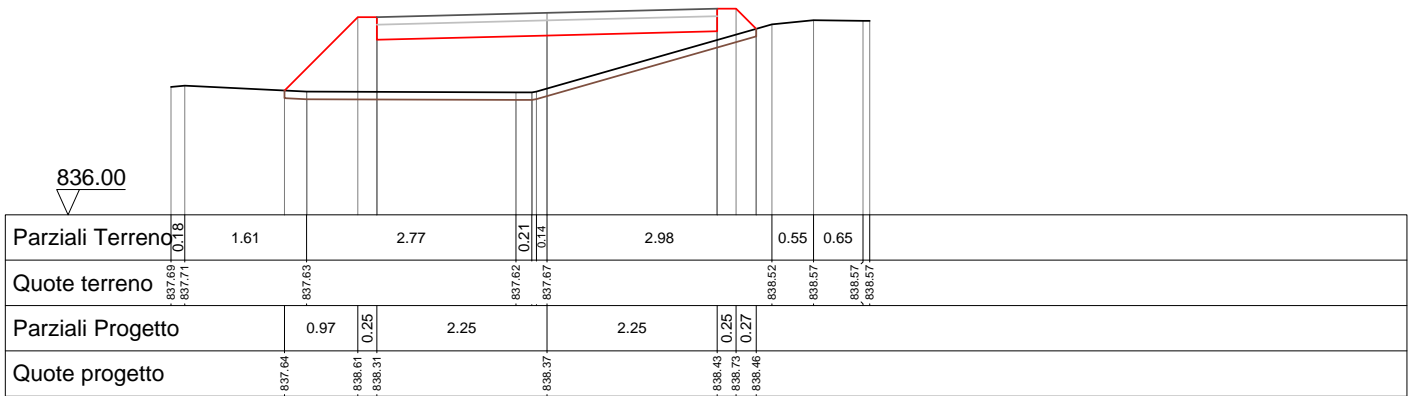
4
30.162

837.00



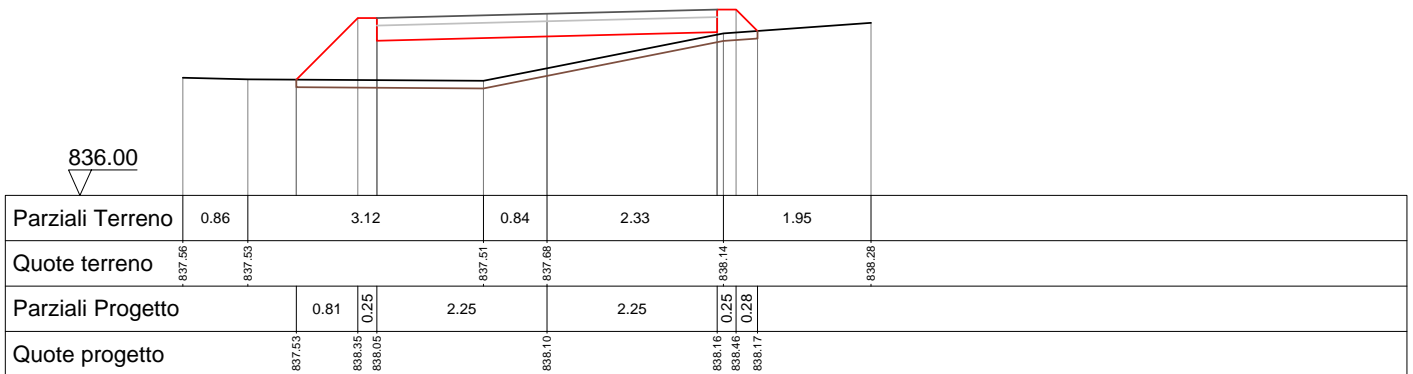
5
40.000

836.00

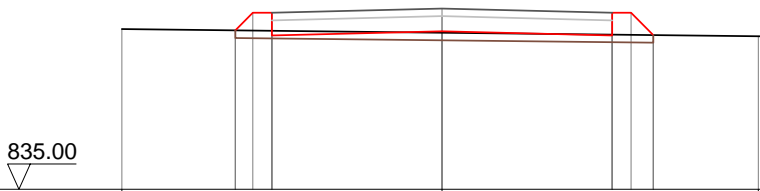


6
44.228

836.00

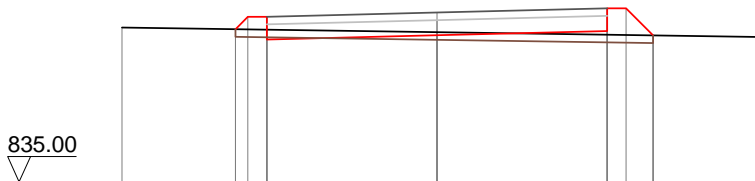


7
60.000



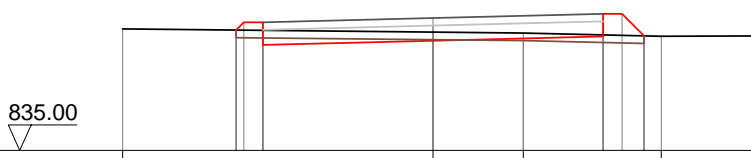
Parziali Terreno	4.23		4.18	
Quote terreno	-837.12		-837.07	-837.02
Parziali Progetto	0.23	2.25	2.25	0.25
Quote progetto	-837.10	-837.03	-837.03	-837.04

8
62.369



Parziali Terreno	4.16		4.26	
Quote terreno	-837.04		-836.98	-836.92
Parziali Progetto	0.16	2.25	2.25	0.25
Quote progetto	-837.02	-836.88	-836.94	-836.94

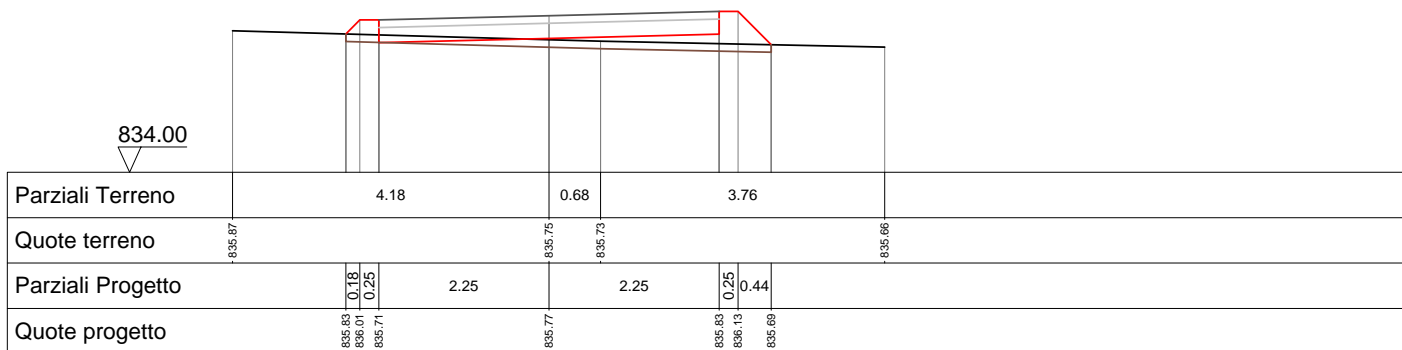
9
70.000



Parziali Terreno	4.10		1.19	1.83	1.27
Quote terreno	-836.61		-836.56	-836.55	-836.51
Parziali Progetto	0.25	2.25	2.25	0.25	0.29
Quote progetto	-836.59	-836.39	-836.45	-836.51	-836.51

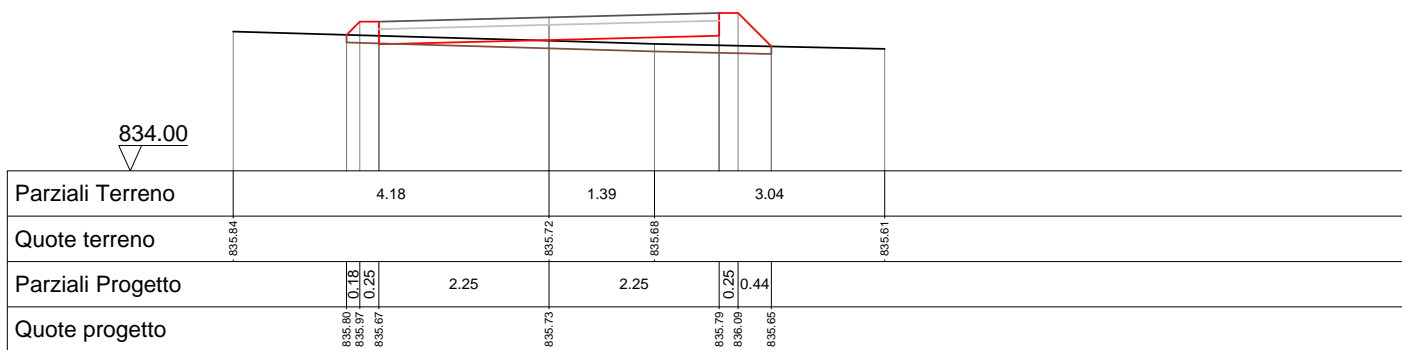
10
80.000

834.00



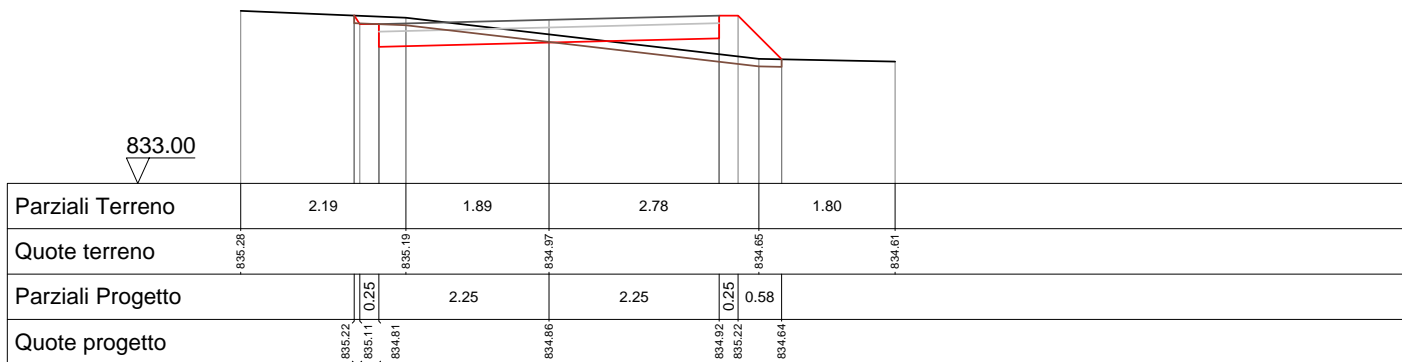
11
80.510

834.00



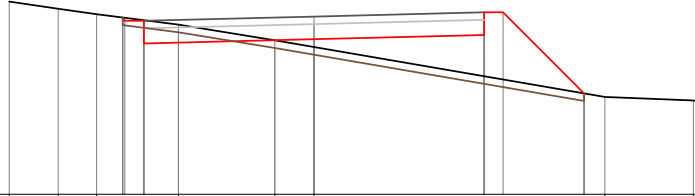
12
90.000

833.00



13
98.651

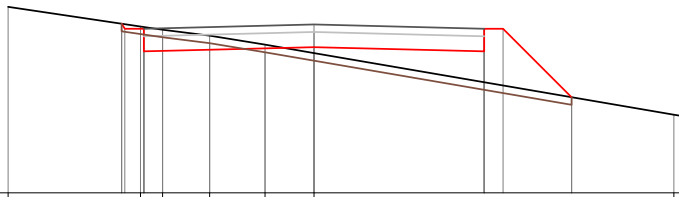
832.00



Parziali Terreno	0.65	0.51	1.08	1.27	0.52	3.85	1.17
Quote terreno	834.55	834.46	834.38	834.24	834.04	833.95	833.28
Parziali Progetto			0.25	2.25		2.25	0.25
Quote progetto			834.34	834.29	833.99	834.05	834.11

14
100.000

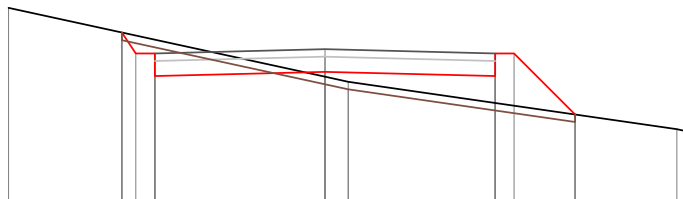
832.00



Parziali Terreno	1.75	0.29	0.62	0.73	0.65	4.76	0.15
Quote terreno	834.46	834.20	834.16	834.08	833.96	833.85	833.03
Parziali Progetto		0.25	2.25		2.25	0.25	0.91
Quote progetto		834.24	834.17	833.87	833.93	834.17	833.26

15
120.000

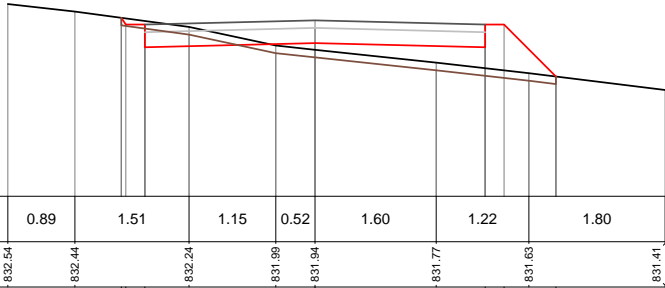
830.00



Parziali Terreno	4.18	0.31	4.35	0.15
Quote terreno	833.62	832.71	832.64	832.01
Parziali Progetto	0.18	2.25	2.25	0.25
Quote progetto	833.29	833.01	832.71	833.01

16
140.000

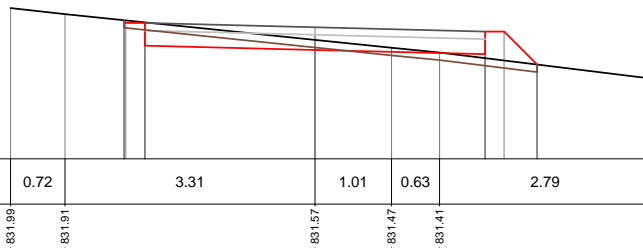
830.00



Parziali Terreno	0.89	1.51	1.15	0.52	1.60	1.22	1.80
Quote terreno	832.54	832.44	832.24	831.98	831.94	831.77	831.63
Parziali Progetto		0.25	2.25		2.25	0.25	0.69
Quote progetto		832.36	832.27	831.97	832.03	832.27	831.58

17
155.576

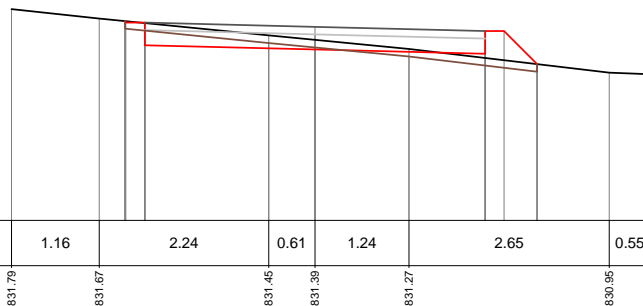
830.00



Parziali Terreno	0.72	3.31	1.01	0.63	2.79		
Quote terreno	831.98	831.91	831.57	831.47	831.41	831.06	
Parziali Progetto		0.25	2.25	2.25	0.25	0.44	
Quote progetto		831.83	831.80	831.50	831.44	831.38	831.68

18
160.000

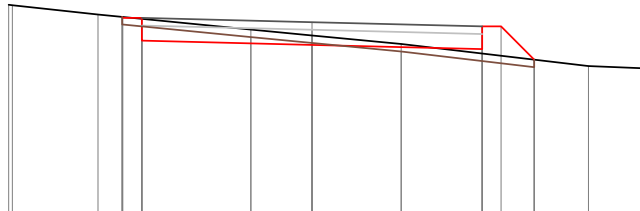
829.00



Parziali Terreno	1.16	2.24	0.61	1.24	2.65	0.55	
Quote terreno	831.79	831.67	831.45	831.39	831.27	830.95	830.93
Parziali Progetto		0.26	2.25	2.25	0.25	0.44	
Quote progetto		831.62	831.32	831.26	831.20	831.50	831.07

19
160.454

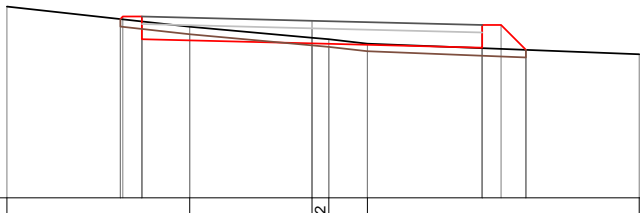
829.00



Parziali Terreno	1.13	2.02	0.81	1.18	2.48	0.78
Quote terreno	831.77 831.76	831.64	831.44	831.37	831.25	830.96 830.93
Parziali Progetto		0.26	2.25	2.25	0.25 0.44	
Quote progetto		831.60 831.30	831.24	831.18 831.48	831.05	

20
165.333

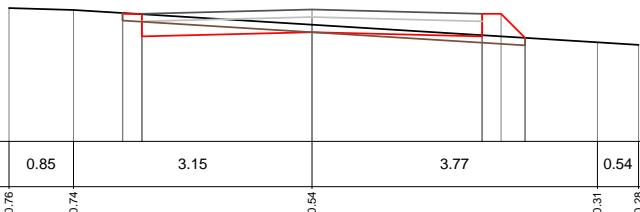
829.00



Parziali Terreno	2.42	1.62	0.22	0.51	3.60
Quote terreno	831.63	831.26	831.12 831.10	831.04	830.90
Parziali Progetto		0.25	2.25	2.25	0.25 0.33
Quote progetto		831.36 831.40 831.10	831.04	830.99 831.29	830.96

21
180.000

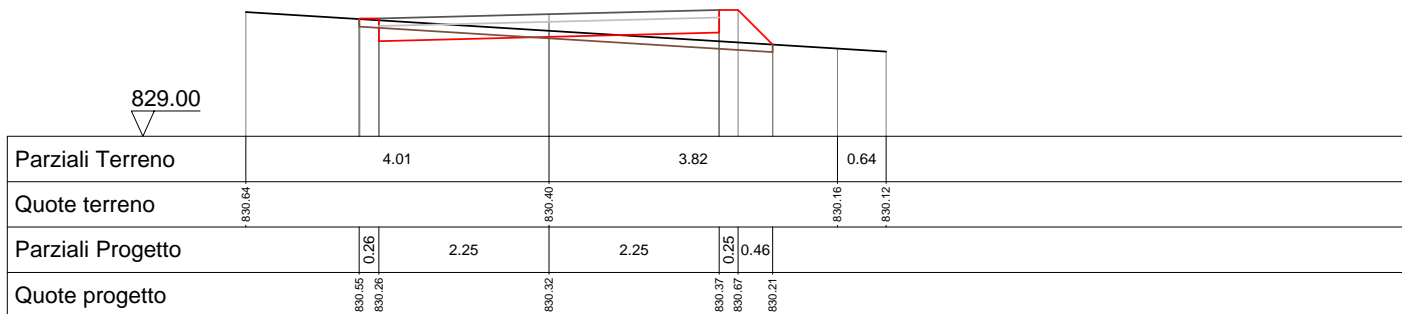
829.00



Parziali Terreno	0.85	3.15	3.77	0.54	
Quote terreno	830.76 830.74	830.54	830.31 830.28		
Parziali Progetto		0.26	2.25	2.25	0.25 0.32
Quote progetto		830.69 830.39	830.44	830.39 830.69 830.37	

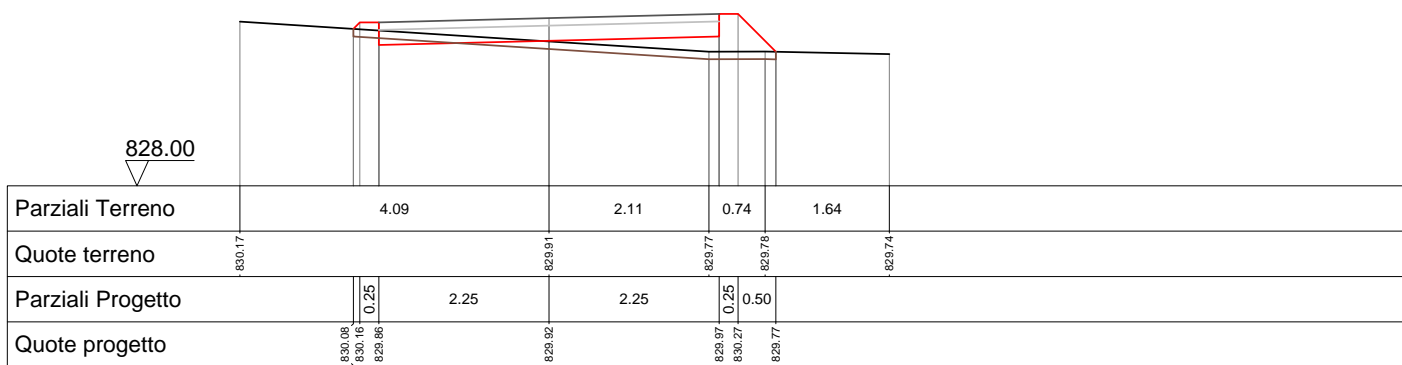
22
183.043

829.00



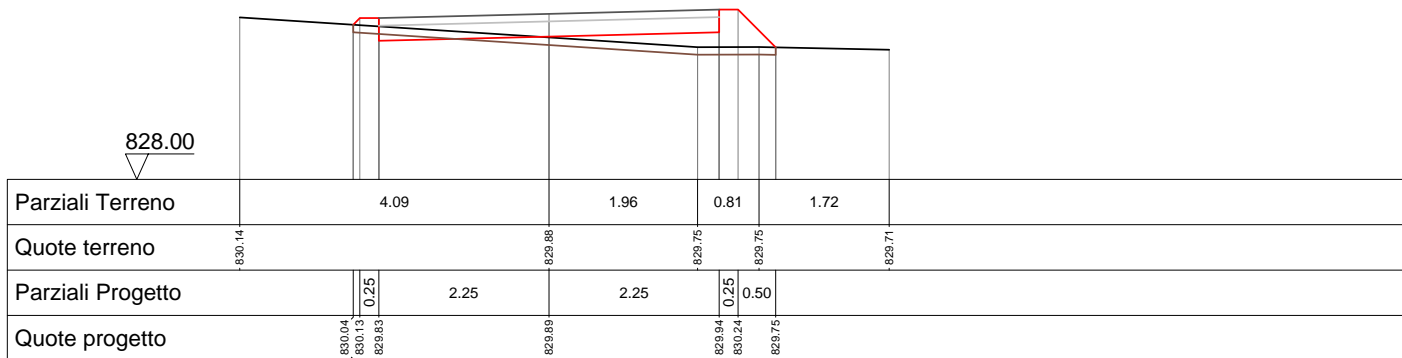
23
190.000

828.00



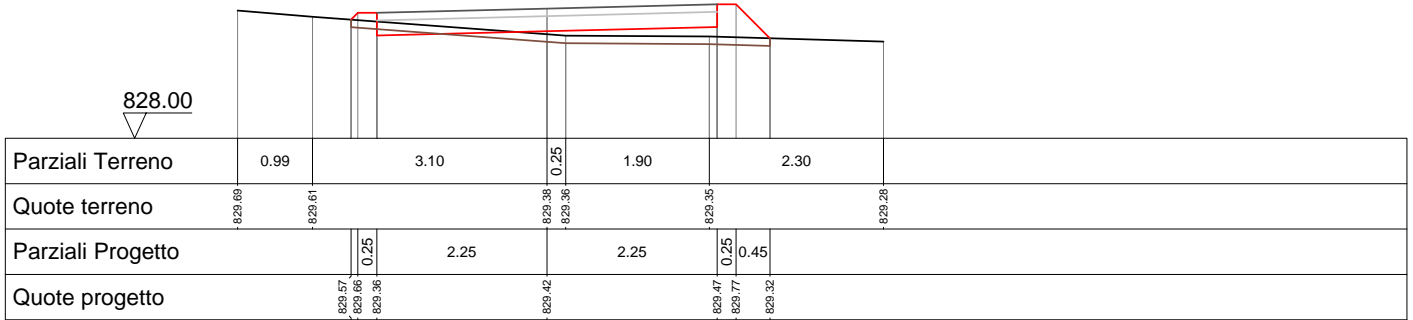
24
190.465

828.00



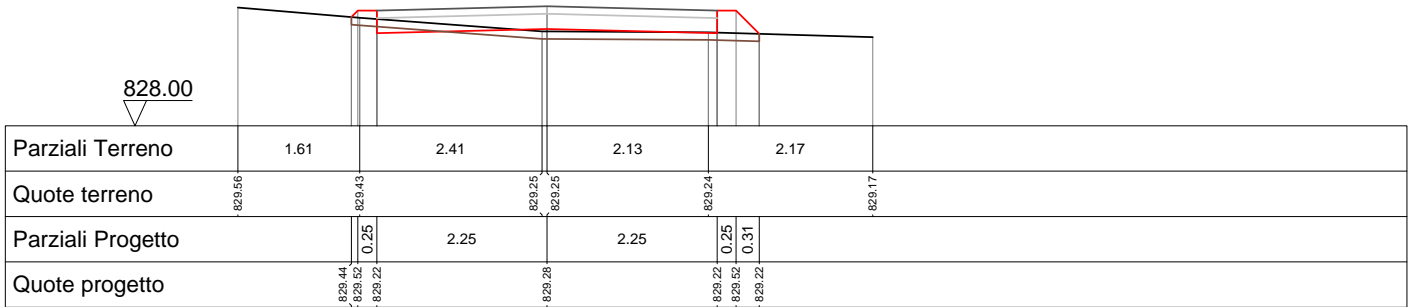
25
197.887

828.00



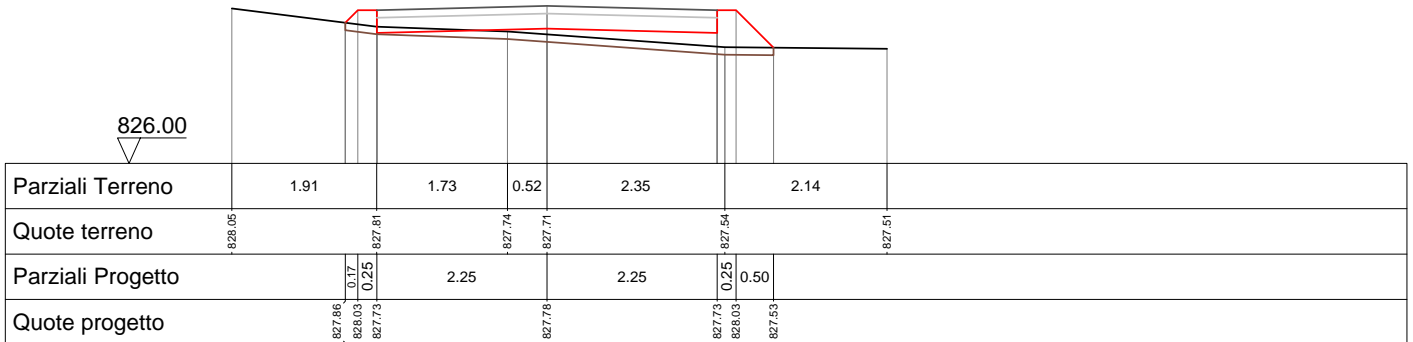
26
200.000

828.00



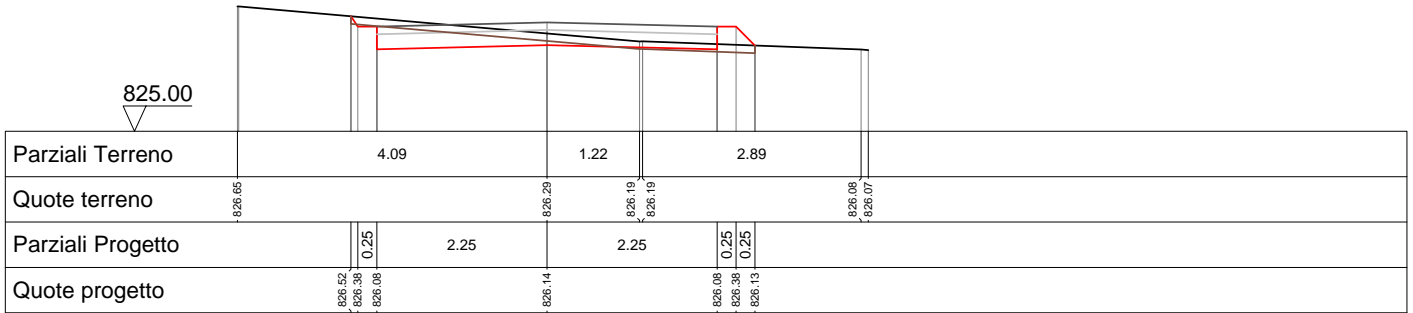
27
220.000

826.00



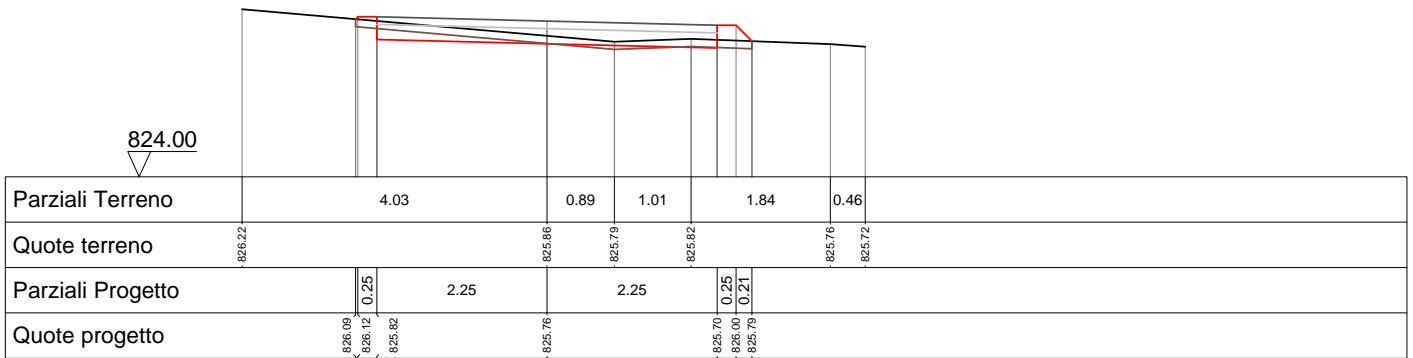
28
240.000

825.00



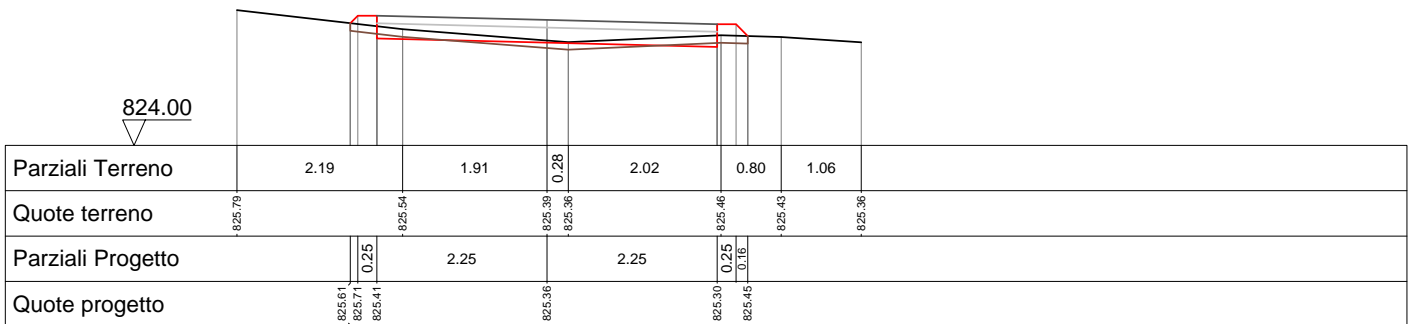
29
244.864

824.00



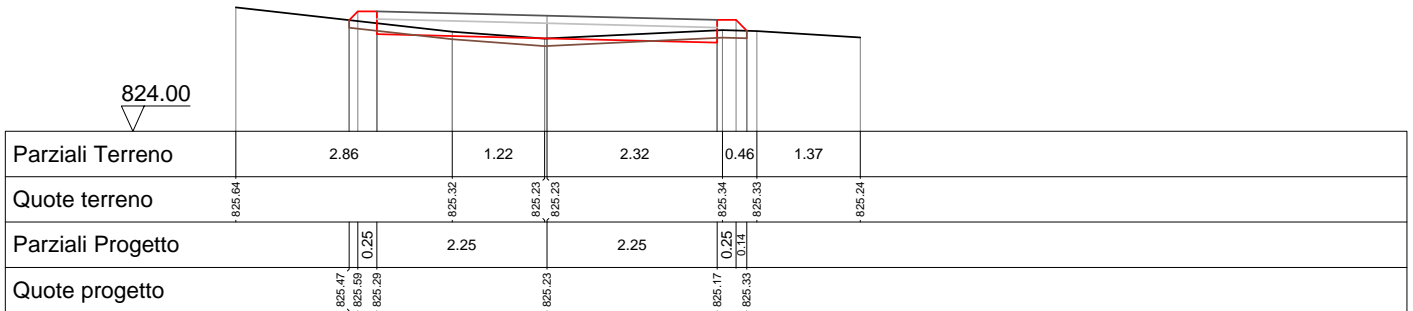
30
250.000

824.00



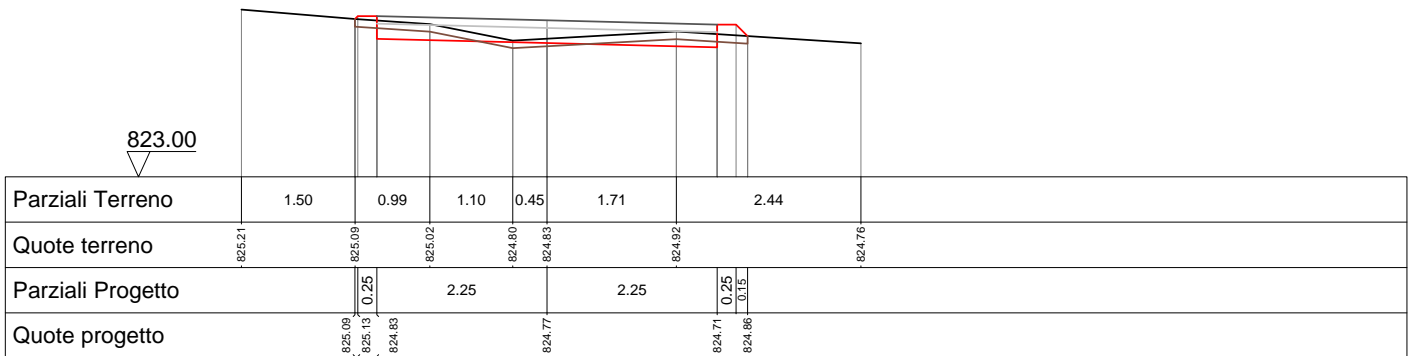
31
251.653

824.00



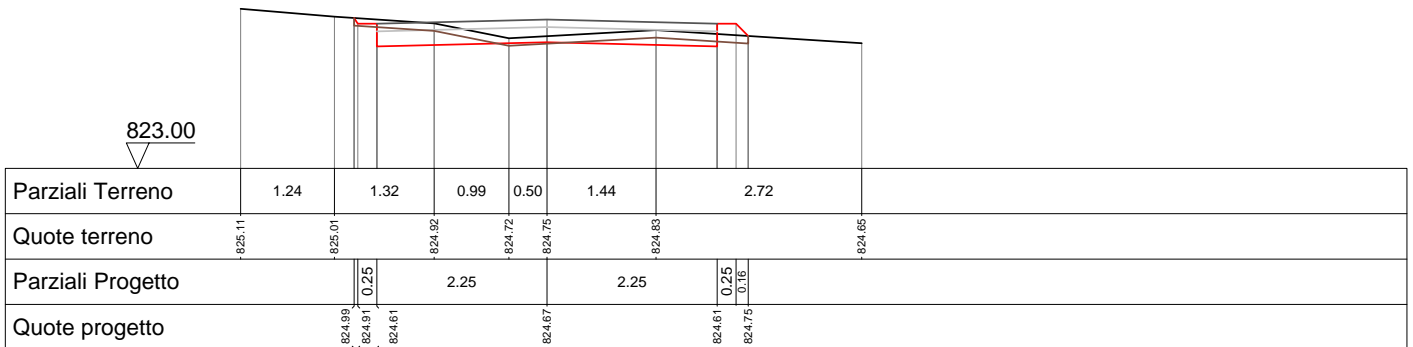
32
258.441

823.00



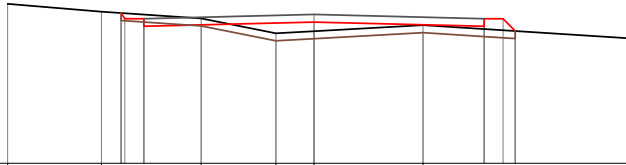
33
260.000

823.00



33
260.000

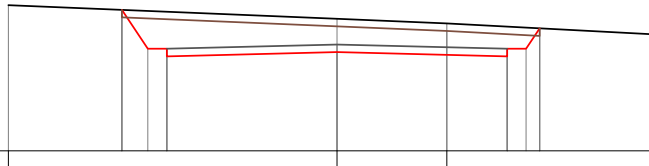
823.00



Parziali Terreno	1.24	1.32	0.99	0.50	1.44	2.72
Quote terreno	825.11	825.01	824.92	824.72	824.75	824.83
Parziali Progetto		0.25	2.25		2.25	0.25
Quote progetto		824.99	824.91	824.87	824.81	824.75

34
280.000

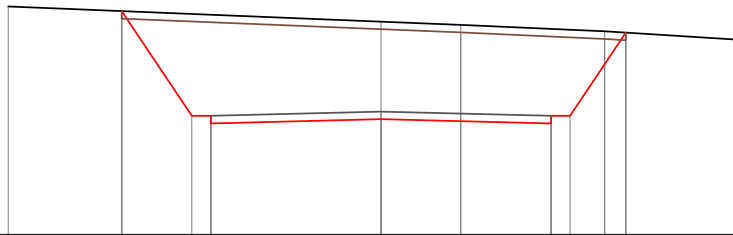
822.00



Parziali Terreno	4.34	1.45	2.73
Quote terreno	823.93	823.75	823.68
Parziali Progetto	0.34	2.25	2.25
Quote progetto	823.86	823.35	823.25

35
300.000

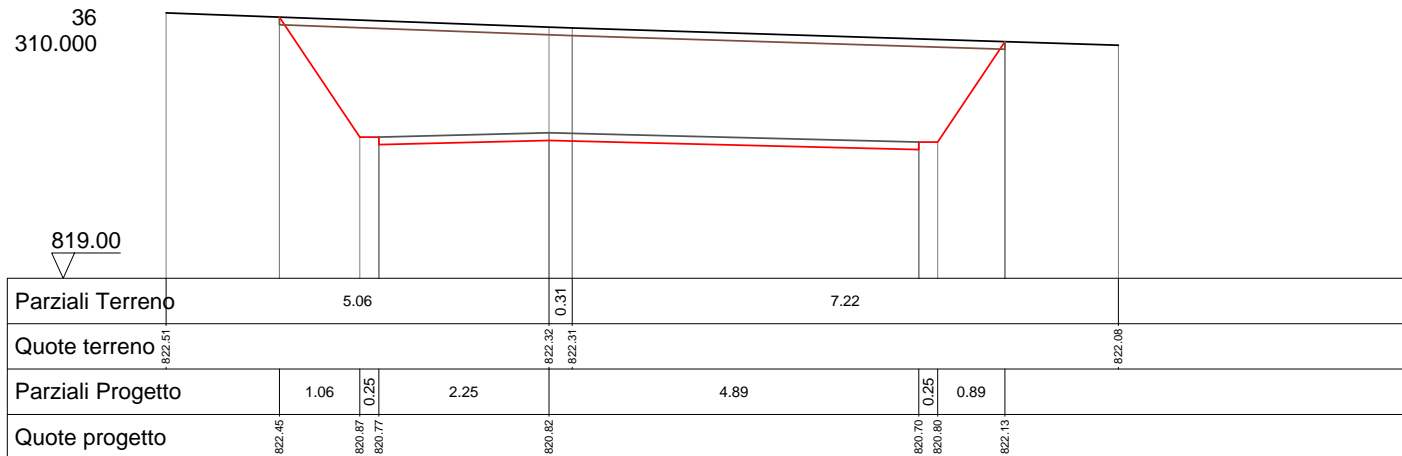
820.00



Parziali Terreno	4.93	1.05	1.90	1.78
Quote terreno	823.01	822.81	822.77	822.68
Parziali Progetto	0.93	2.25	2.25	0.74
Quote progetto	822.95	821.57	821.47	821.57

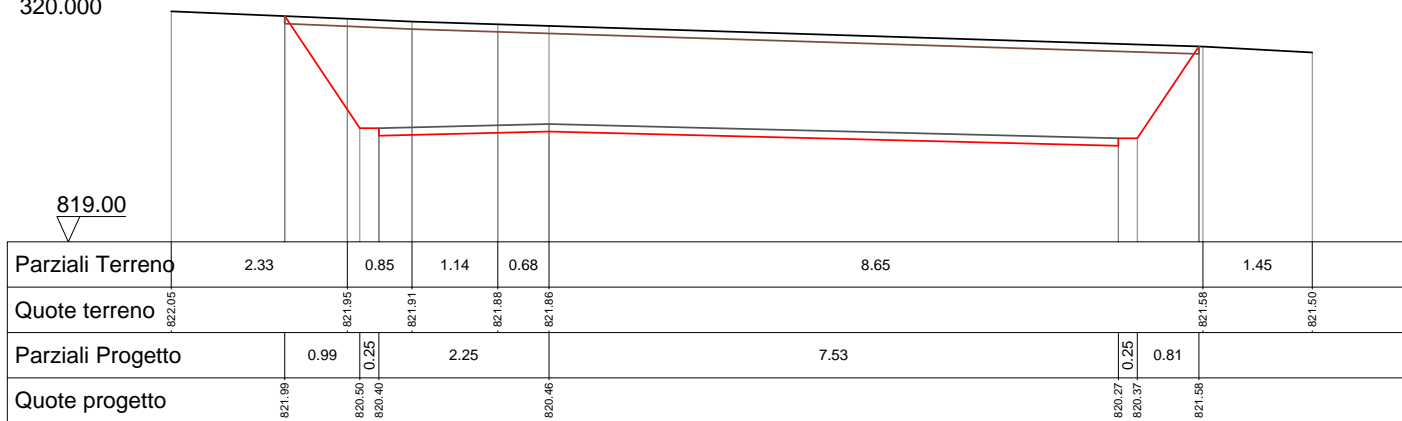
36
310.000

819.00



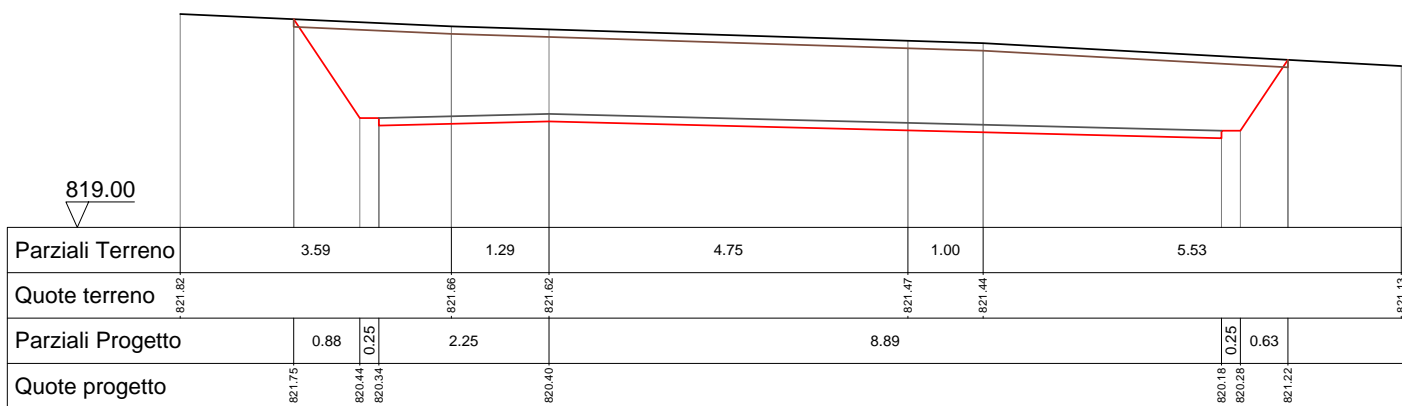
37
320.000

819.00




38
325.163

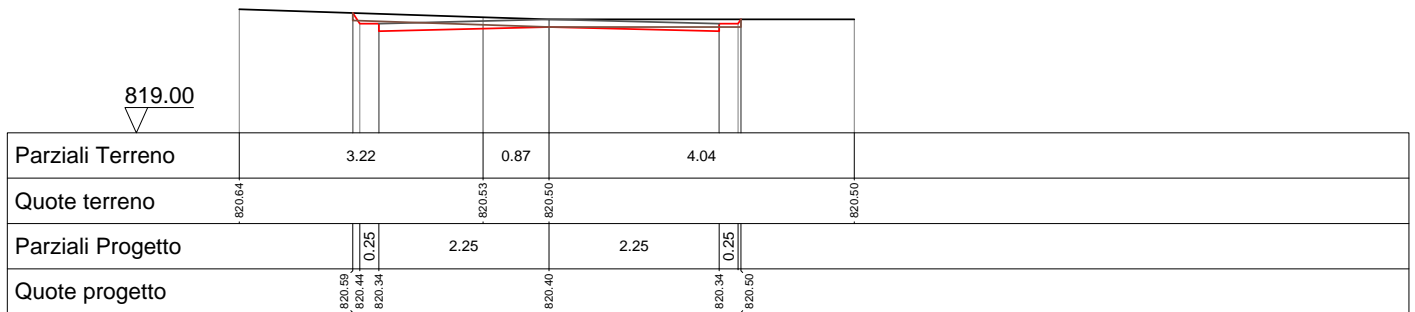
819.00



39
326.514



40
326.514

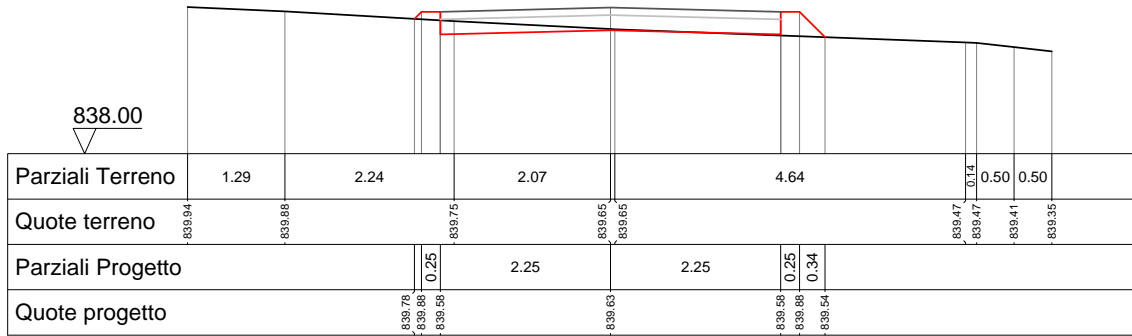


SEZIONI TRASVERSALI
Profilo longitudinale tratto 3-4
Viabilità di impianto postazione eolica J2

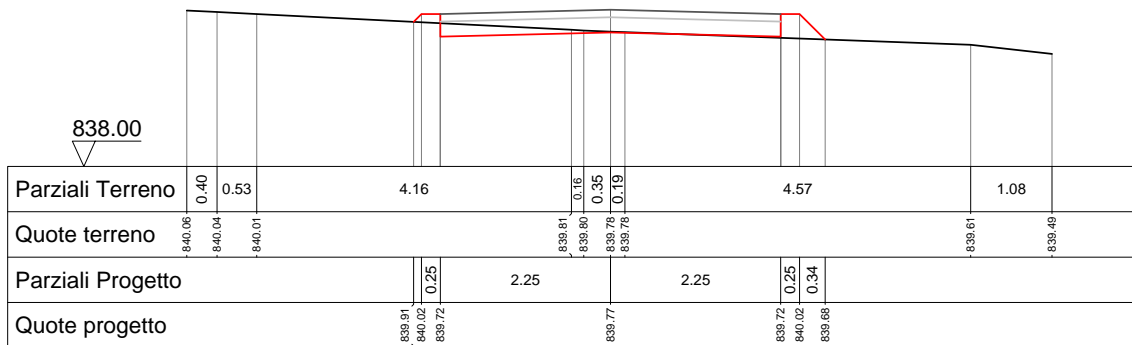
DISEGNI DI RIFERIMENTO

TAVOLA	DESCRIZIONE
AM-IAC10008	Viabilità e piazzole - Planimetria di progetto
AM-IAC10010	Profili longitudinali viabilità di impianto

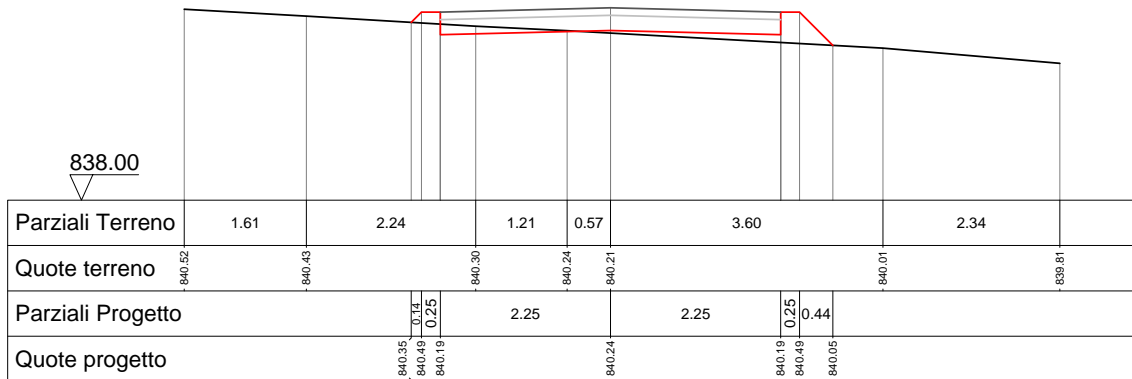
2
14.084



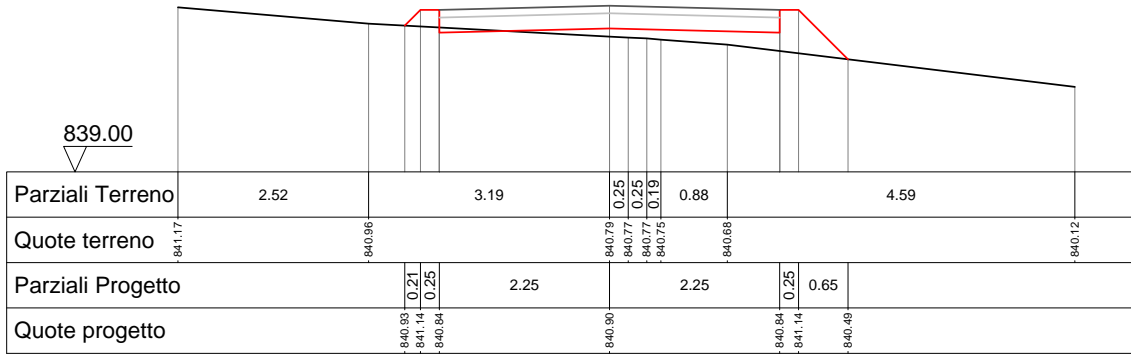
3
20.000



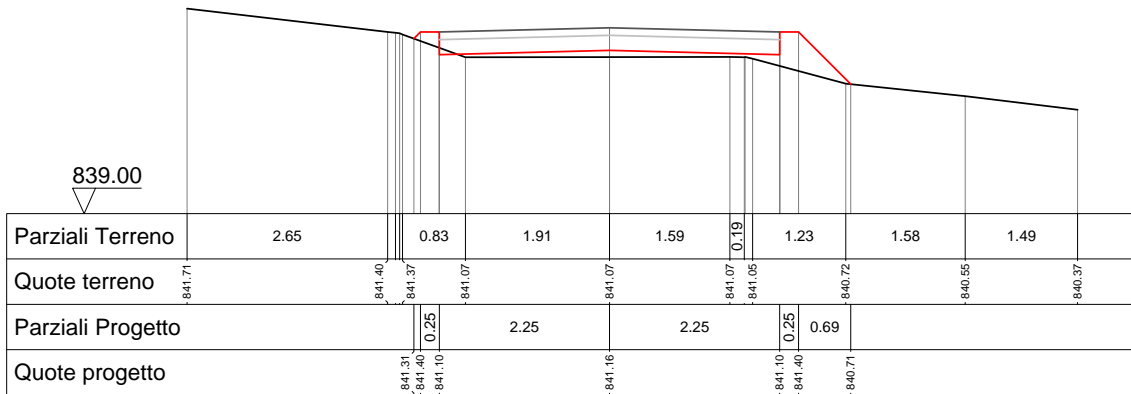
4
40.000



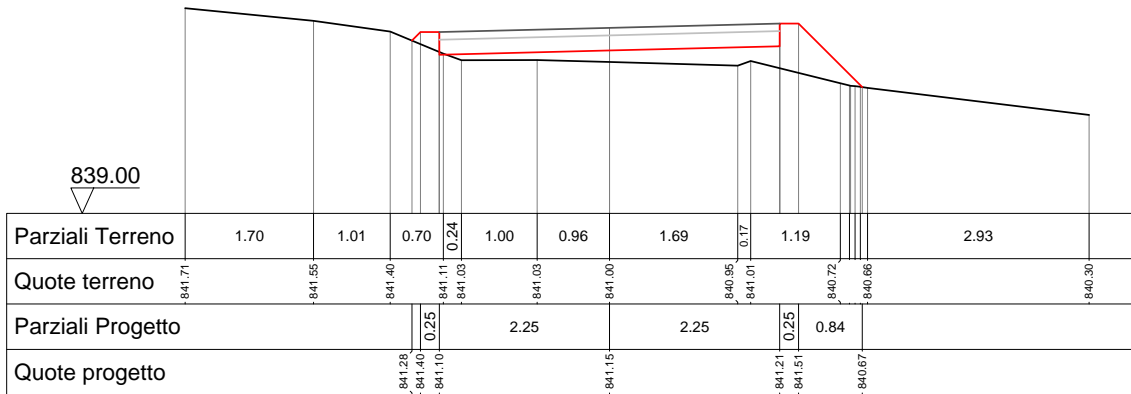
5
60.000



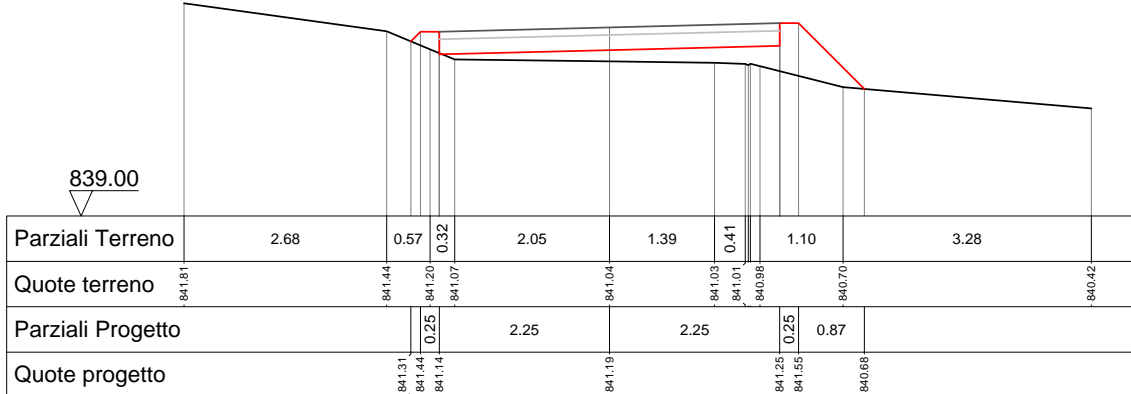
6
80.000



7
82.217



8
86.737



9
90.000

839.00

Parziali Terreno	0.43	2.43	0.22	0.62	1.30	0.60	1.82	1.02	0.40	1.78	1.35		
Quote terreno	-841.87	-841.80	-841.47	-841.38	-841.13	-841.11	-841.12	-841.16	-841.14	-840.82	-840.72	-840.57	-840.45
Parziali Progetto			0.25		2.25		2.25		0.25	0.92			
Quote progetto			-841.41	-841.51	-841.21		-841.27		-841.32	-841.62	-840.71		

10
91.257

839.00

Parziali Terreno	2.01	0.96	0.73	0.23	1.56	1.86	1.50	2.94				
Quote terreno	-841.90	-841.61	-841.48	-841.46	-841.15	-841.15	-841.18	-841.21	-841.20	-840.72	-840.72	-840.47
Parziali Progetto			0.25		2.25		2.25	0.25	0.94			
Quote progetto			-841.47	-841.55	-841.25		-841.30		-841.36	-841.66	-840.72	

11
99.192

839.00

Parziali Terreno	3.21	0.18	0.76	1.48	1.55	0.66	0.20	0.70	3.04		
Quote terreno	-842.23	-841.77	-841.73	-841.57	-841.57	-841.57	-841.57	-841.47	-841.19	-840.91	-840.90
Parziali Progetto		0.21	0.25	2.25	2.25	0.25	0.25	0.72			
Quote progetto		-841.80	-842.01	-841.71		-841.66		-841.60	-841.90	-841.18	

12
100.000

839.00

Parziali Terreno	2.58	0.73	0.31	0.63	1.46	1.10	1.12	0.33	0.52	2.34	0.82	
Quote terreno	-842.29	-841.92	-841.80	-841.75	-841.62	-841.62	-841.61	-841.61	-841.45	-841.23	-841.01	-840.93
Parziali Progetto		0.21	0.25	2.25	2.25	0.25	0.72					
Quote progetto		-841.85	-842.05	-841.75		-841.70		-841.64	-841.94	-841.22		

13
104.204

839.00

Parziali Terreno	2.27	0.41	0.98	0.48	1.44	2.02	0.58	0.47	3.30		
Quote terreno	-842.37	-842.17	-842.09	-841.93	-841.86	-841.85	-841.84	-841.82	-841.53	-841.32	-841.00
Parziali Progetto			0.23	0.25	2.25	2.25	0.25	0.87			
Quote progetto			-842.04	-842.27	-841.97	-841.92	-842.16	-842.29			

14
109.215

840.00

Parziali Terreno	2.22	0.33	1.45	1.72	0.79	0.54	1.85	1.22	2.26		
Quote terreno	-842.84	-842.45	-842.40	-842.10	-842.08	-842.08	-842.07	-842.02	-841.20	-841.08	-841.03
Parziali Progetto			0.21	0.25	2.25	2.25	0.25	1.26			
Quote progetto			-842.31	-842.52	-842.22	-842.17	-842.11	-842.41	-841.15		

15
120.000

840.00

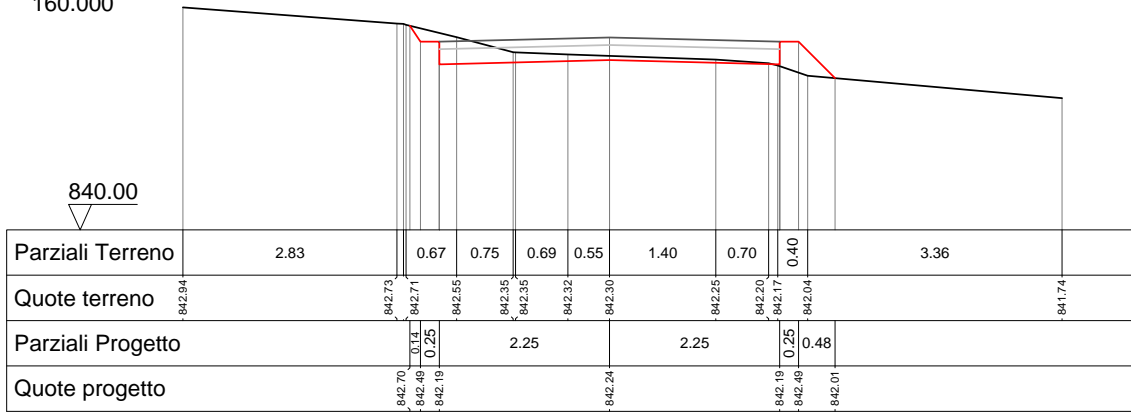
Parziali Terreno	0.46	0.84	2.36	1.93	0.48	0.60	0.80	0.19	2.75	1.10	0.19			
Quote terreno	-842.80	-842.76	-842.71	-842.45	-842.45	-842.36	-842.38	-842.39	-842.38	-842.24	-842.24	-841.74	-841.44	-841.33
Parziali Progetto			0.29	0.25	2.25	2.25	0.25	0.64						
Quote progetto			-842.39	-842.68	-842.38	-842.44	-842.38	-842.68	-842.05					

16
140.000

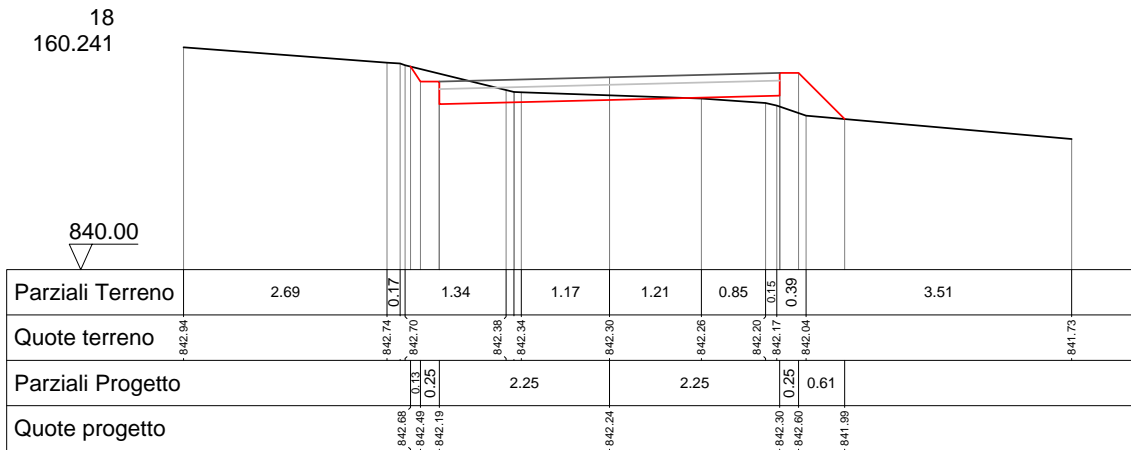
840.00

Parziali Terreno	3.97	1.10	0.53	0.41	2.27	0.42	0.90	2.13	
Quote terreno	-842.78	-842.41	-842.28	-842.24	-842.22	-842.10	-841.97	-841.89	-841.68
Parziali Progetto		0.25	2.25	2.25	0.25	0.63			
Quote progetto		-842.50	-842.60	-842.30	-842.35	-842.30	-842.60	-841.96	

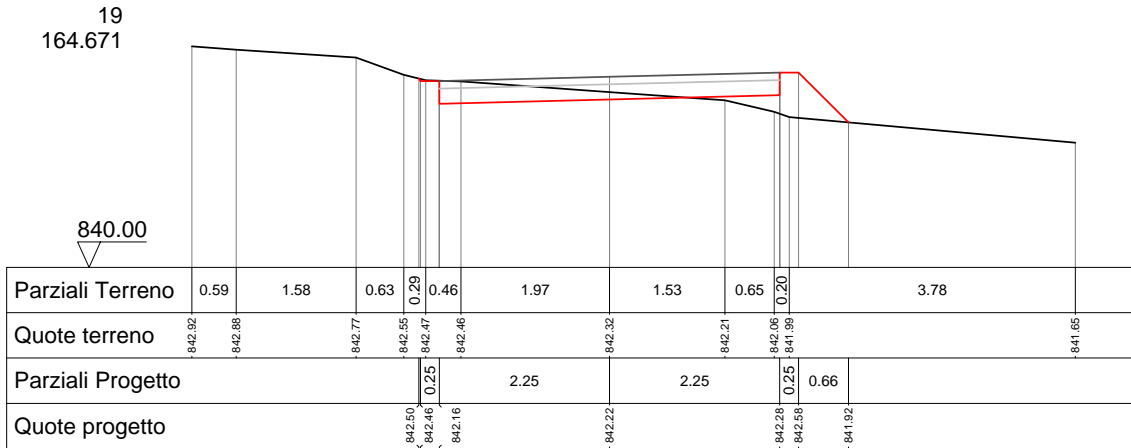
17
160.000



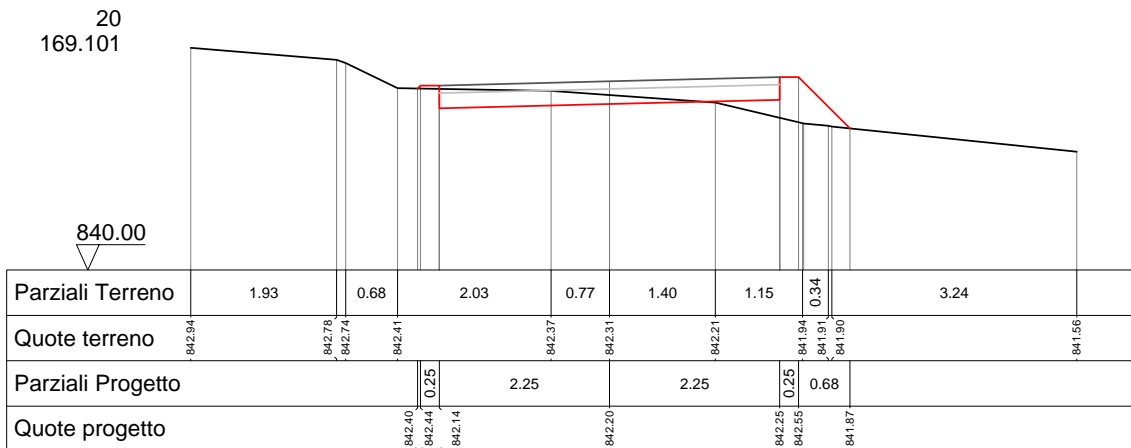
18
160.241



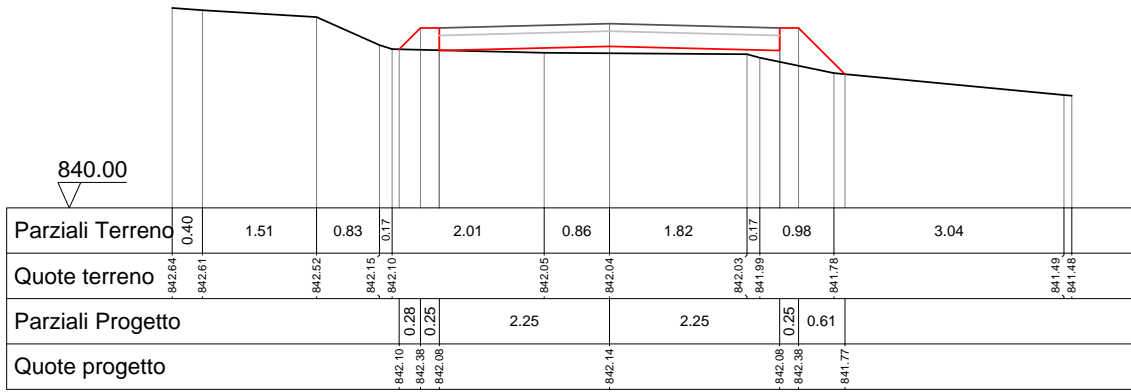
19
164.671



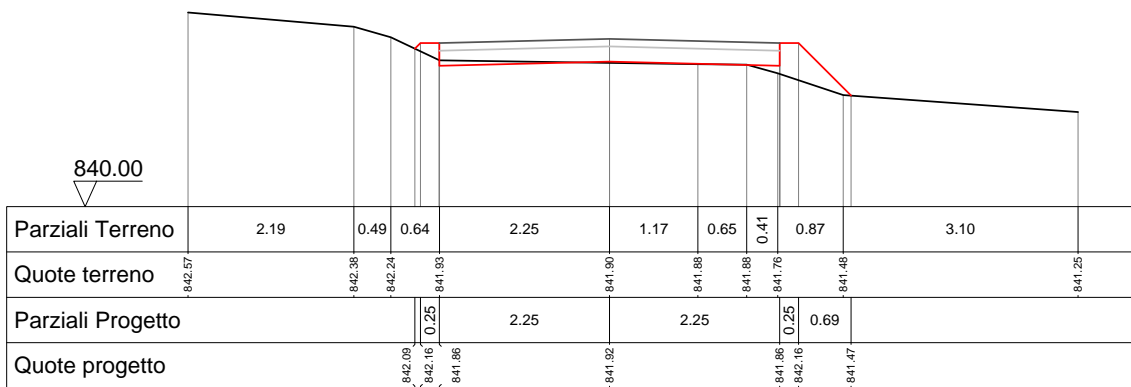
20
169.101



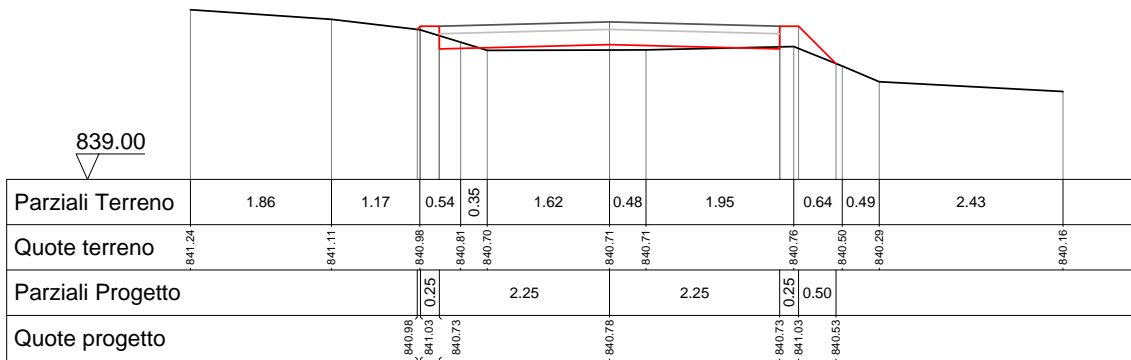
21
180.000



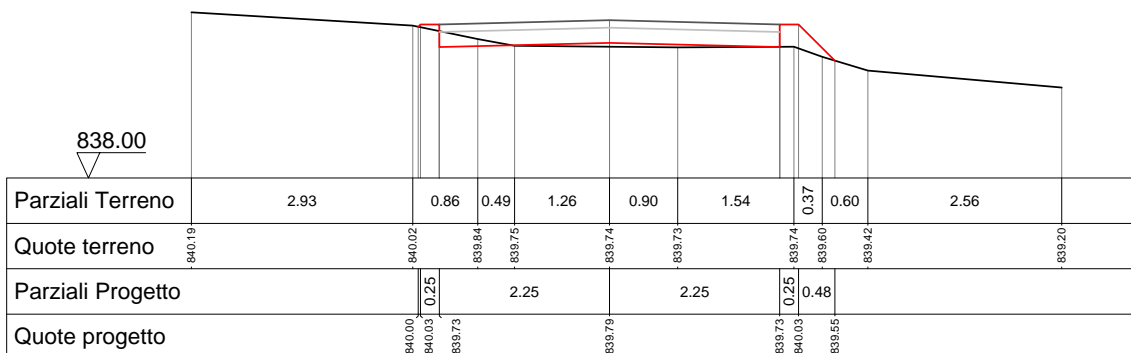
22
200.000



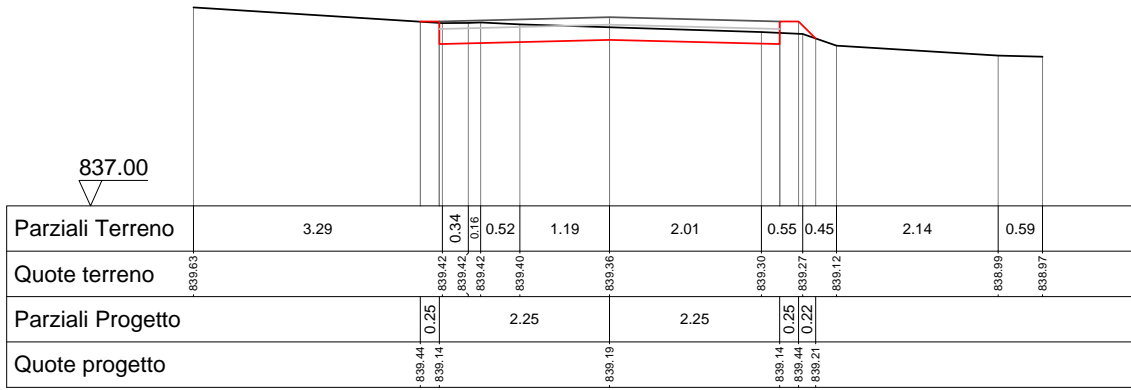
23
220.000



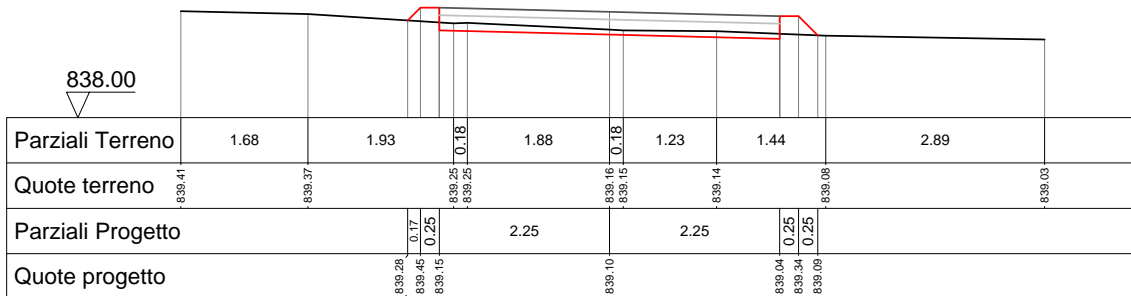
24
240.000



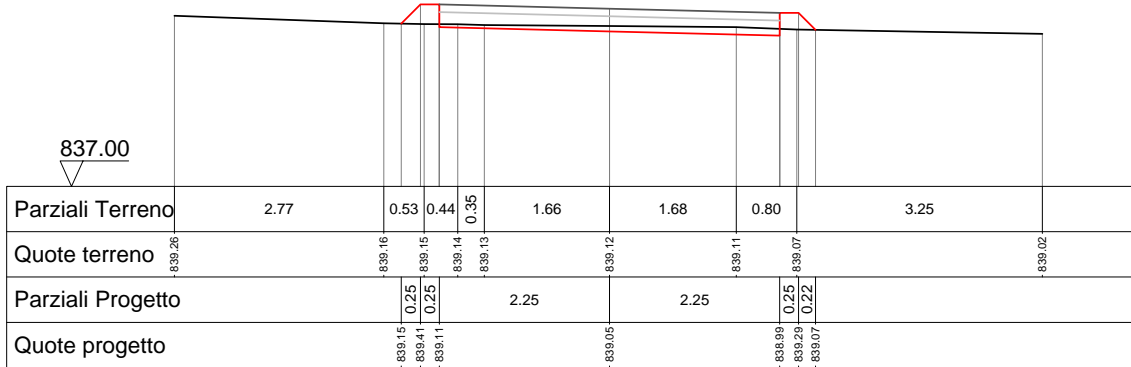
25
260.000



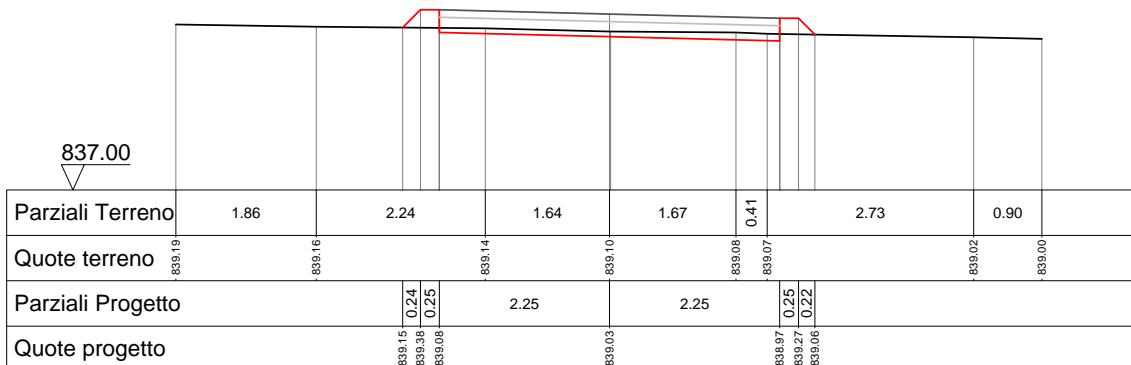
26
265.831



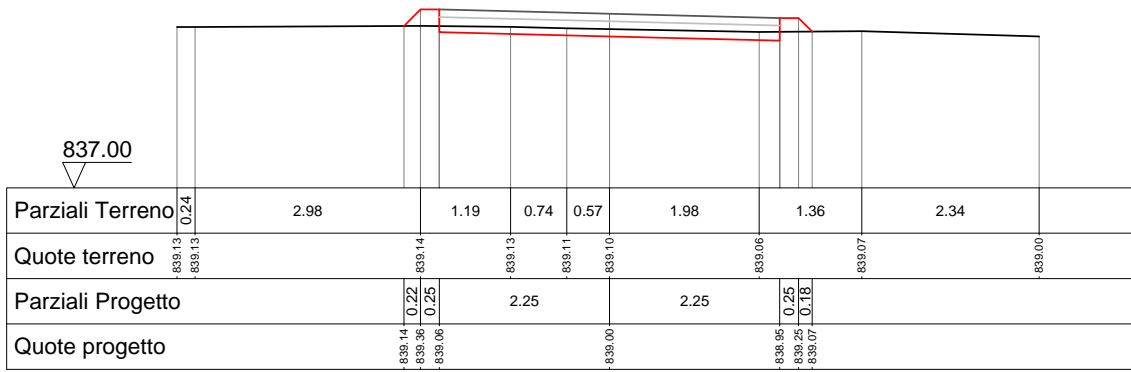
27
270.000



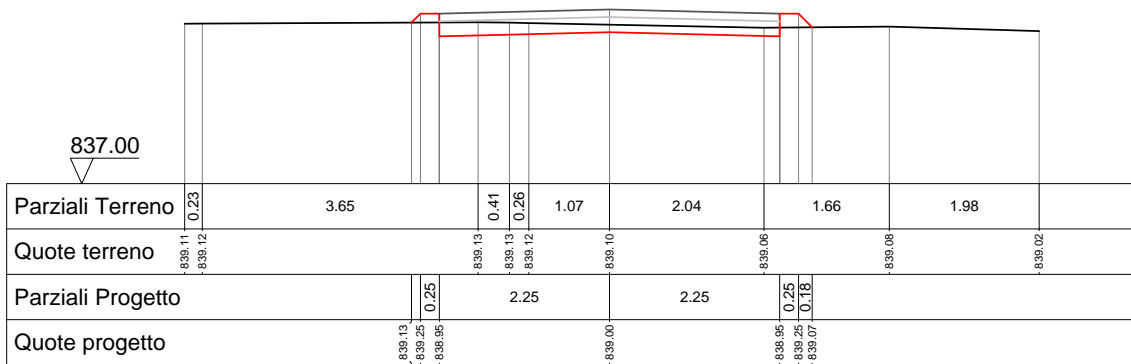
28
272.482



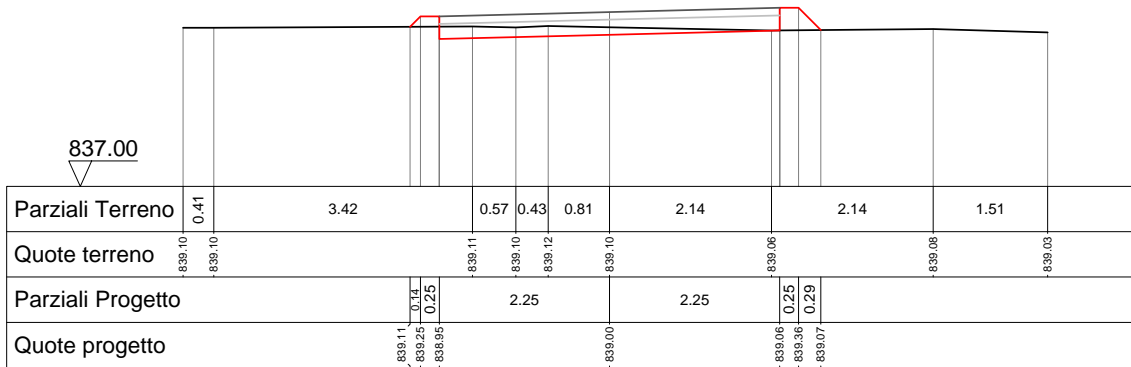
29
279.132



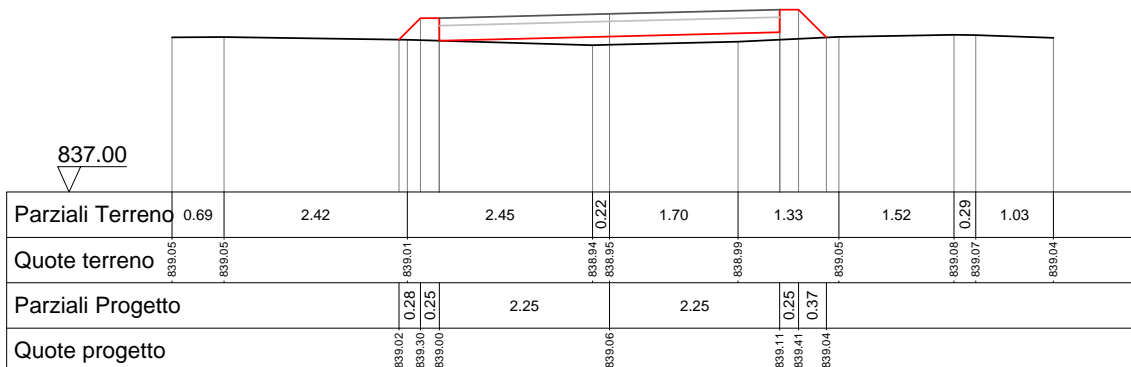
30
280.000



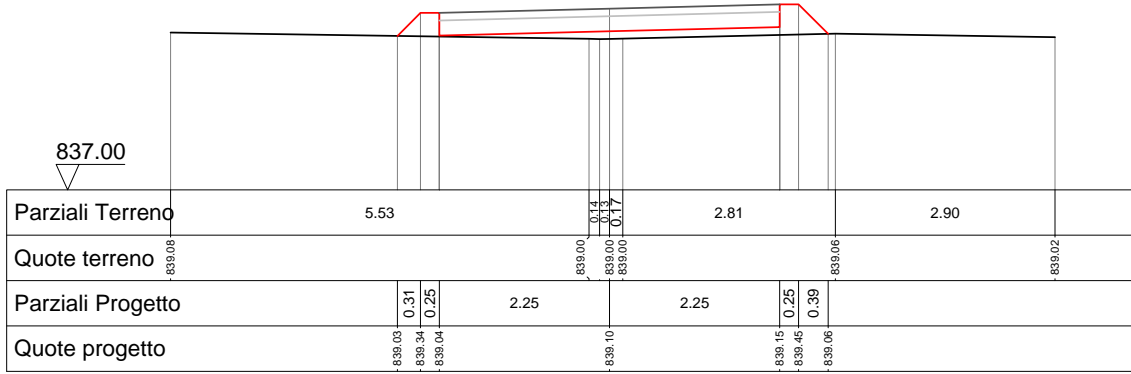
31
281.382



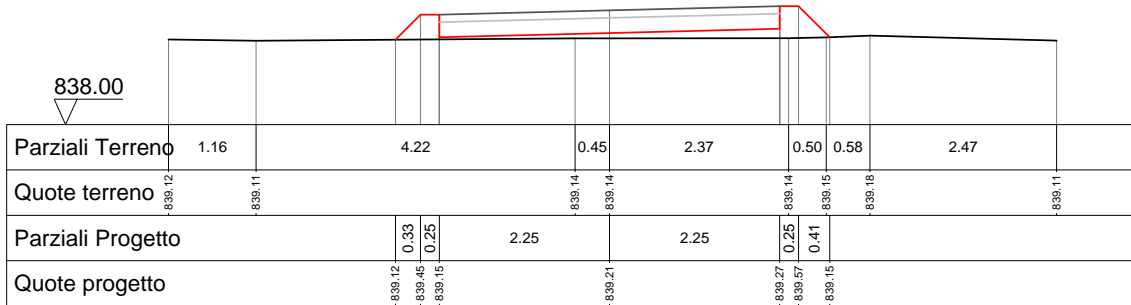
32
290.000



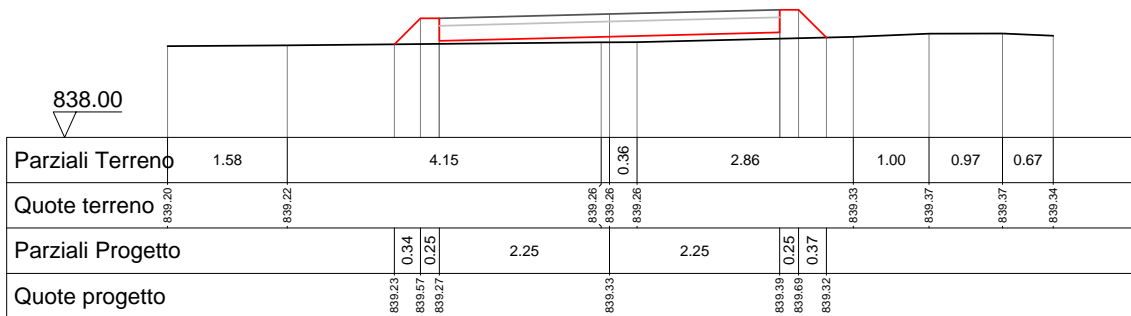
33
293.308



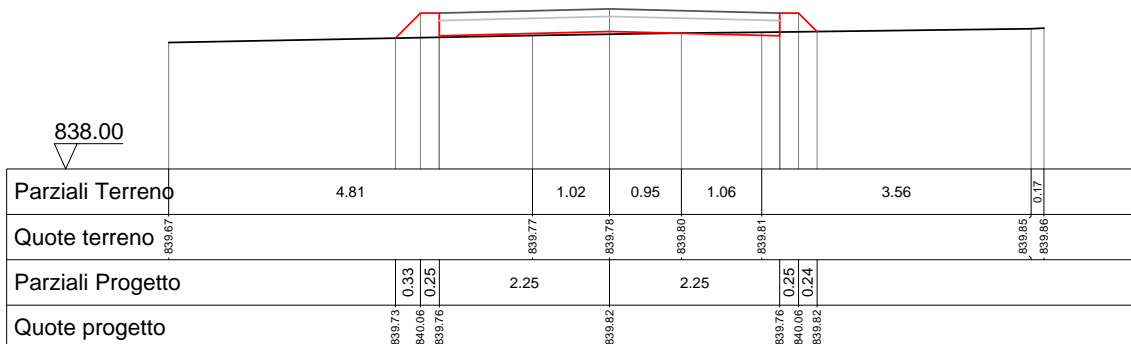
34
300.000



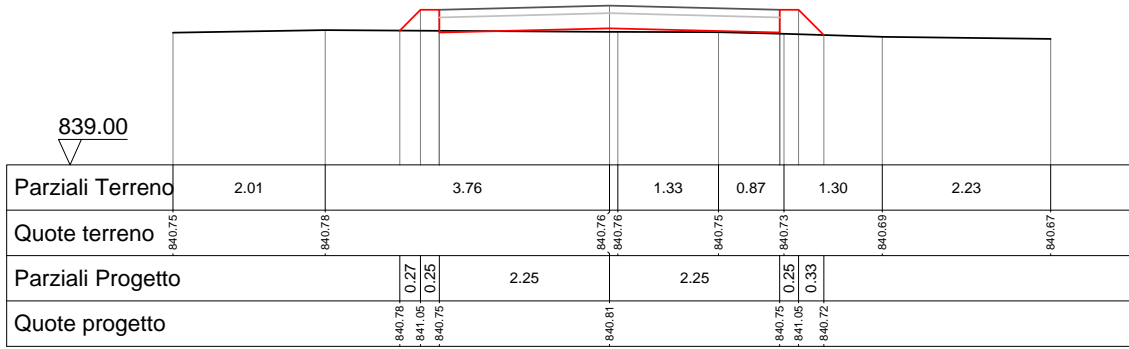
35
305.235



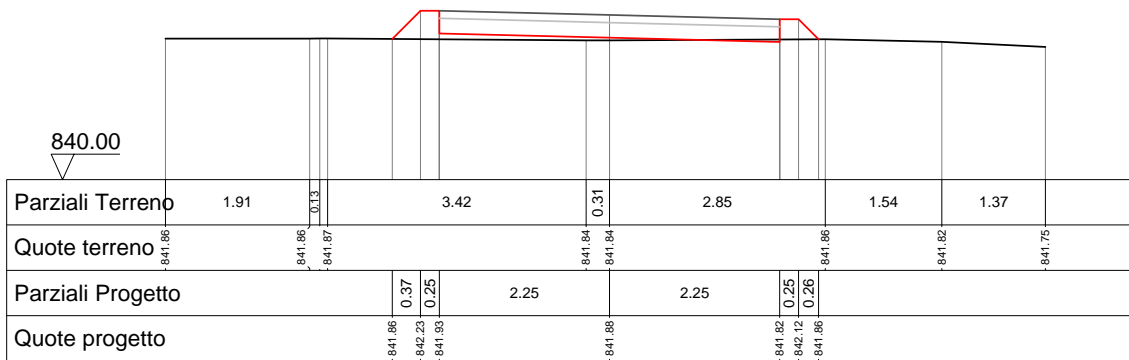
36
320.000



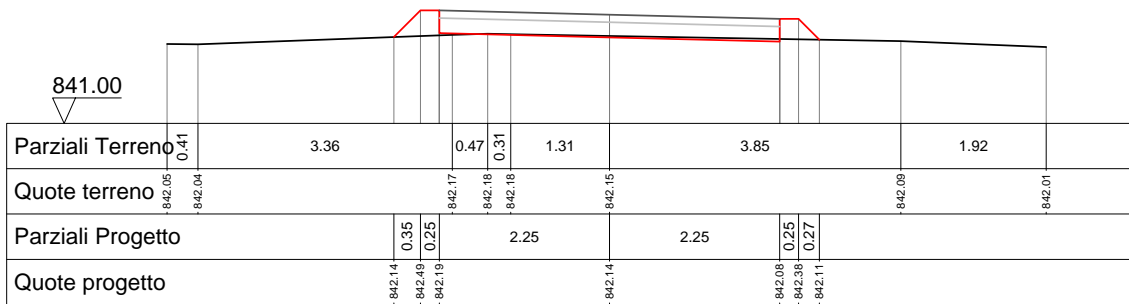
37
340.000



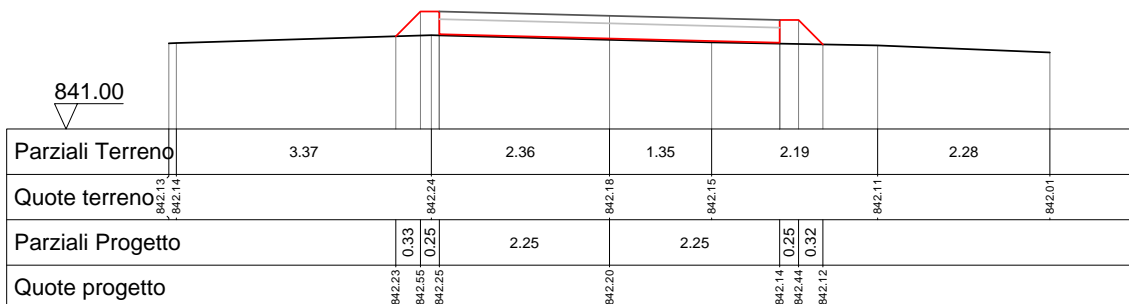
38
359.903



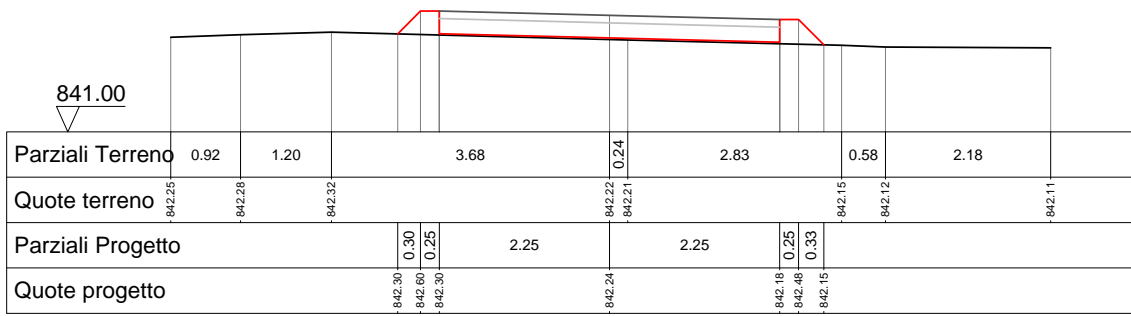
39
366.957



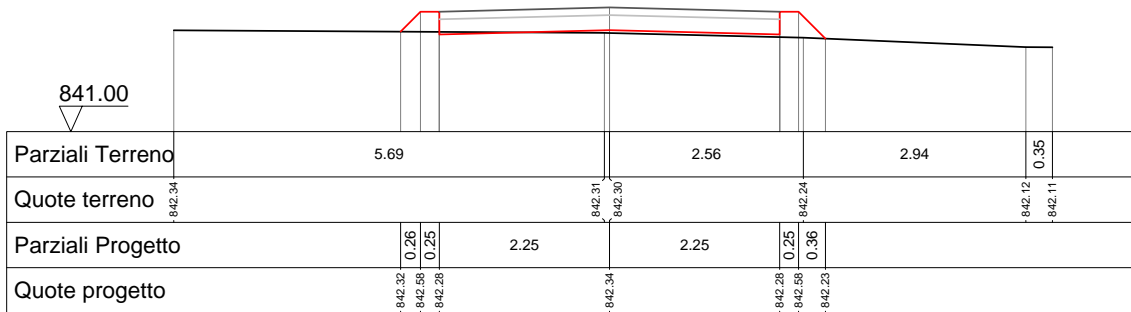
40
370.000



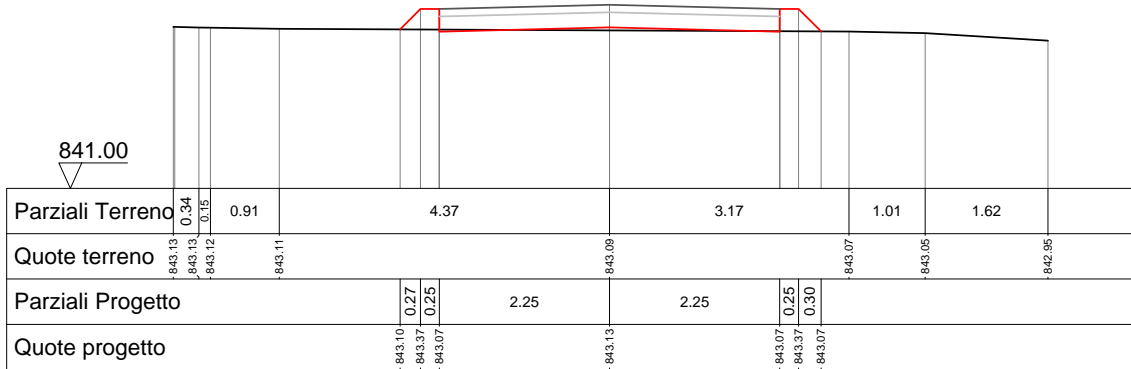
41
374.012



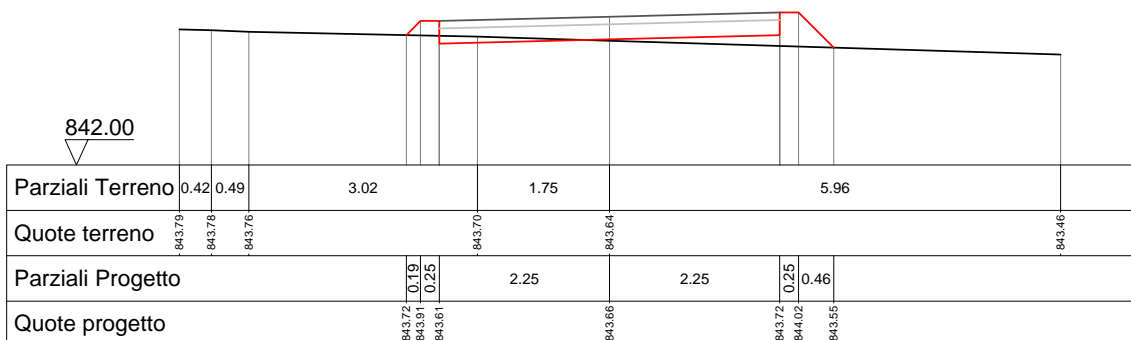
42
380.000



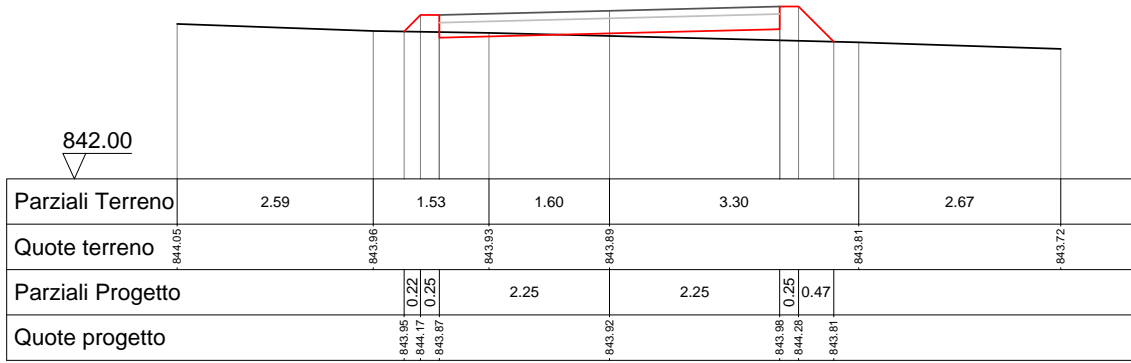
43
400.000



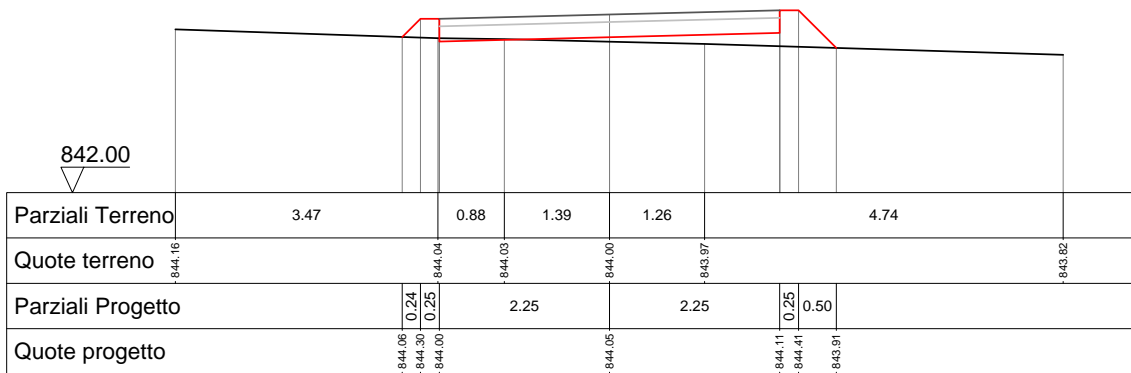
44
413.003



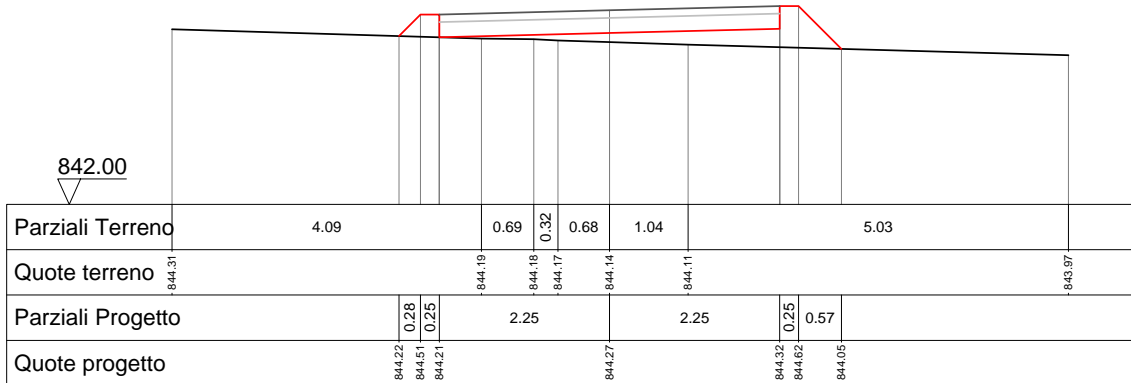
45
417.953



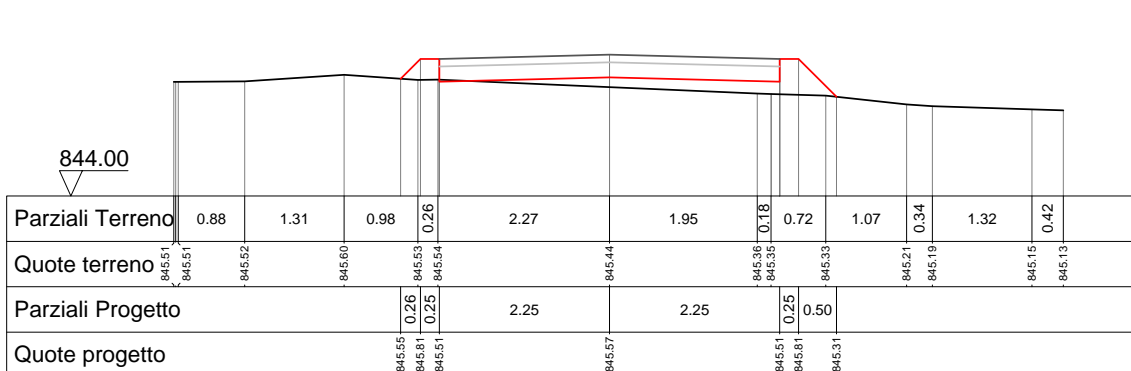
46
420.000



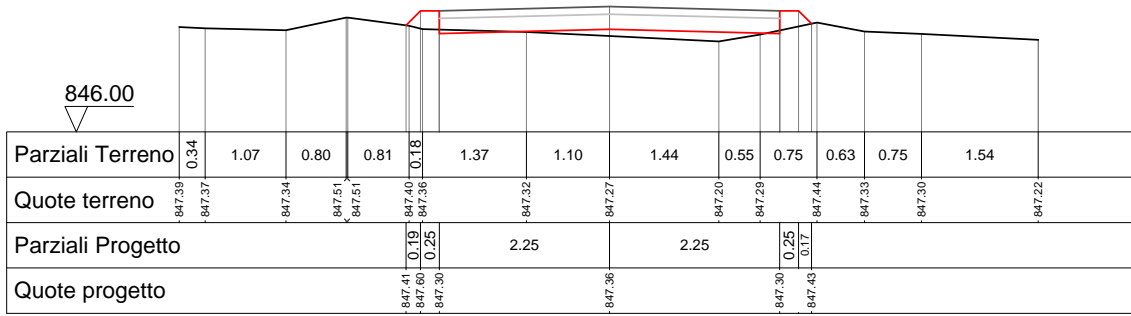
47
422.903



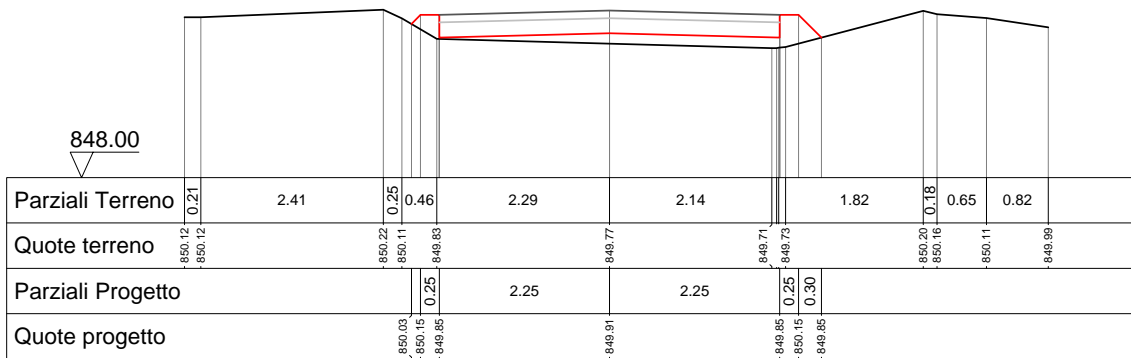
48
440.000



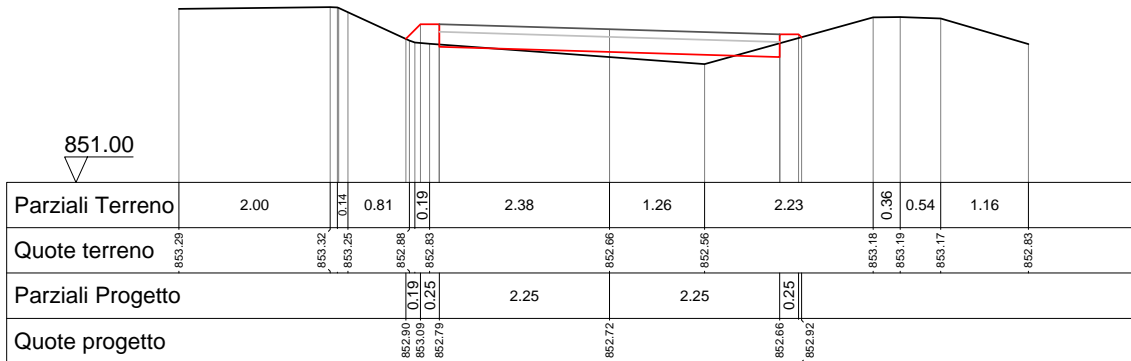
49
460.000



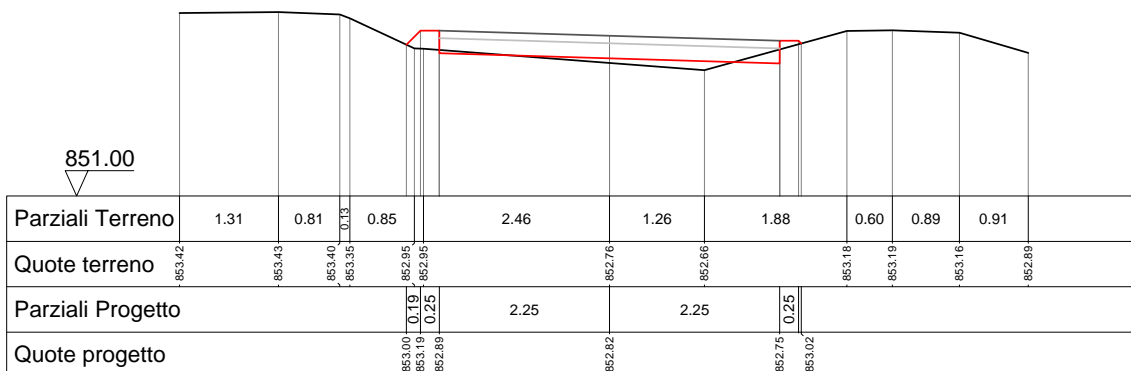
50
480.000



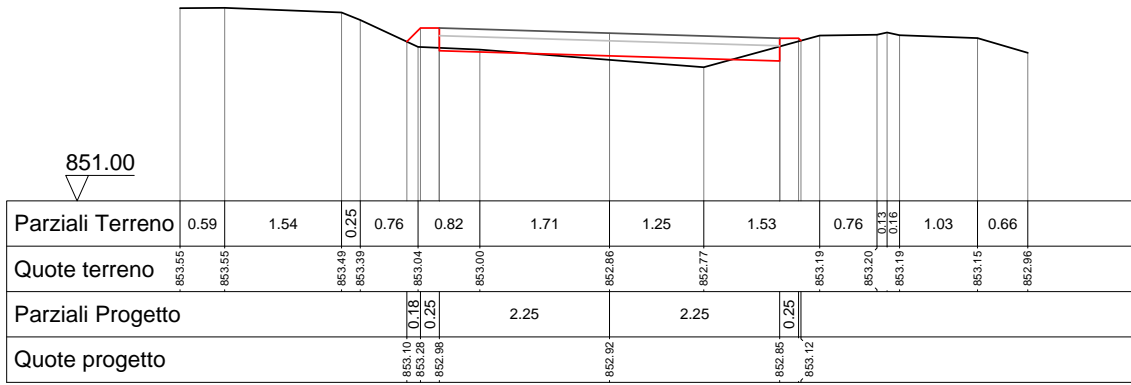
51
499.448



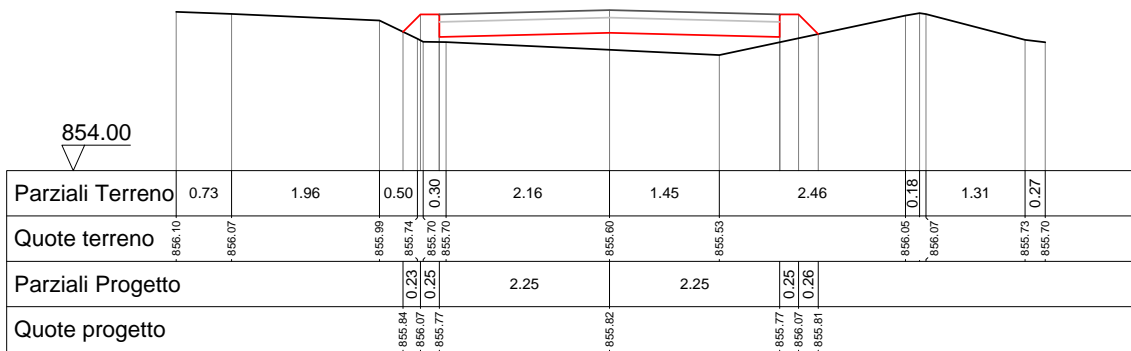
52
500.079



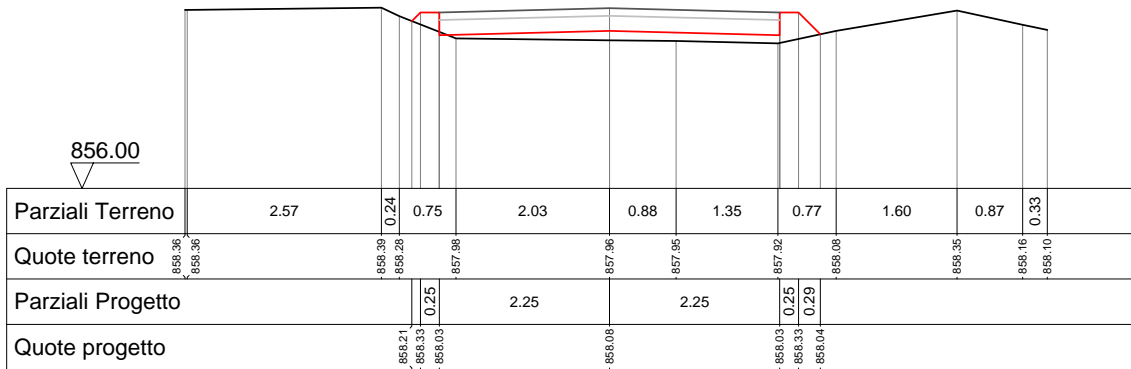
53
500.710



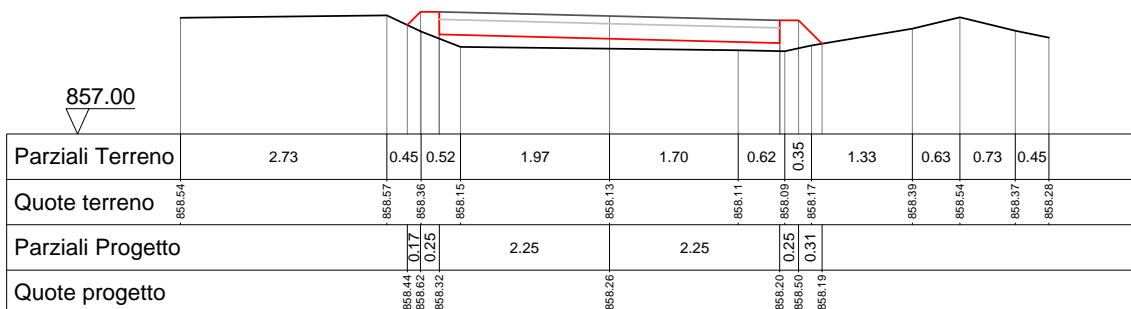
54
520.000



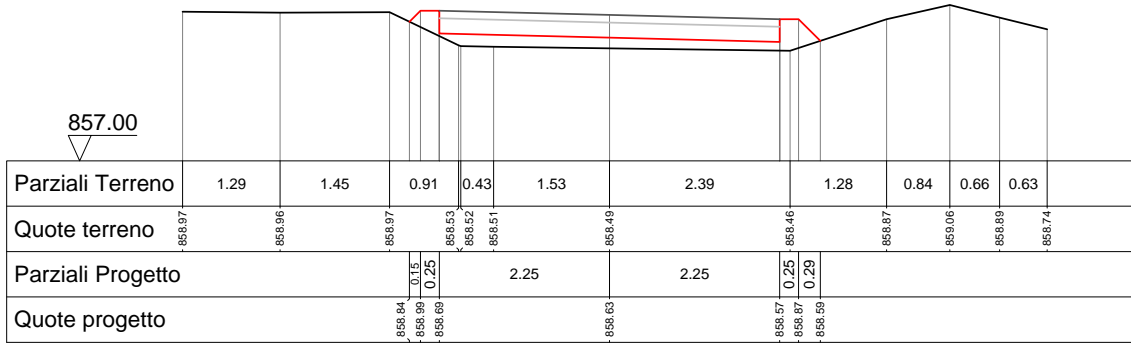
55
540.000



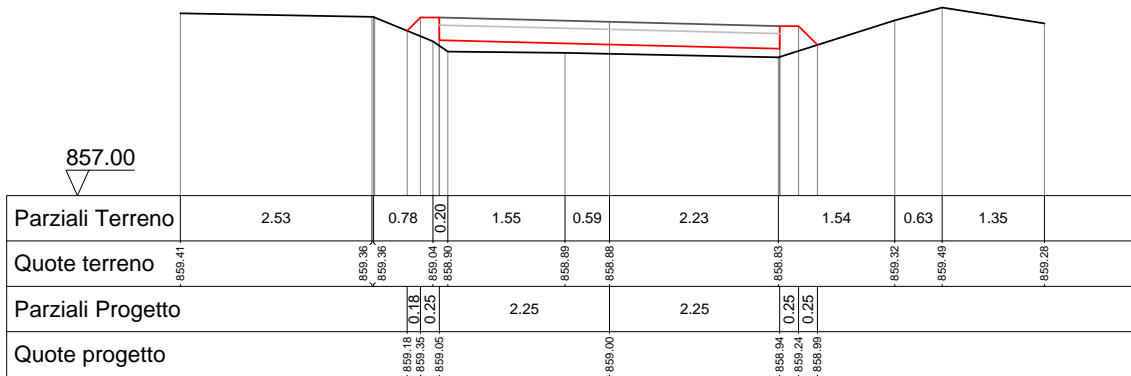
56
541.655



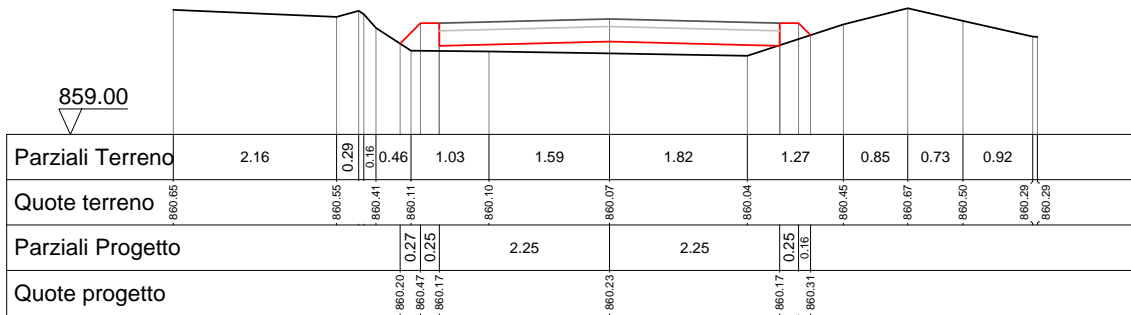
57
545.079



58
548.503



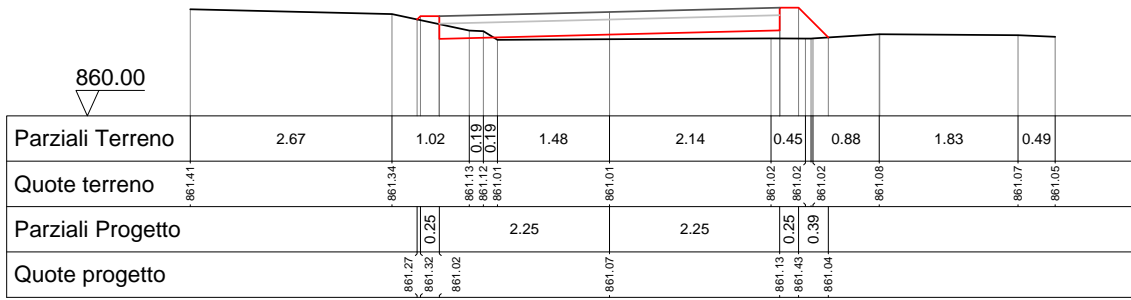
59
560.000



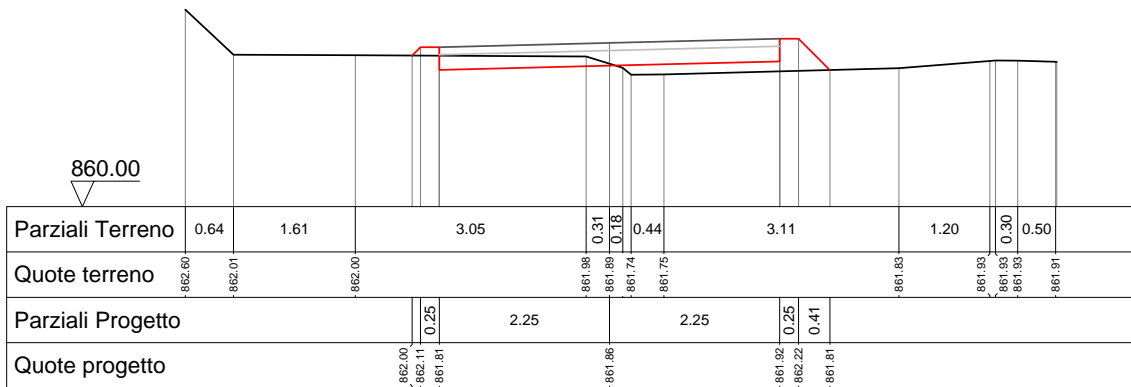
60
561.728



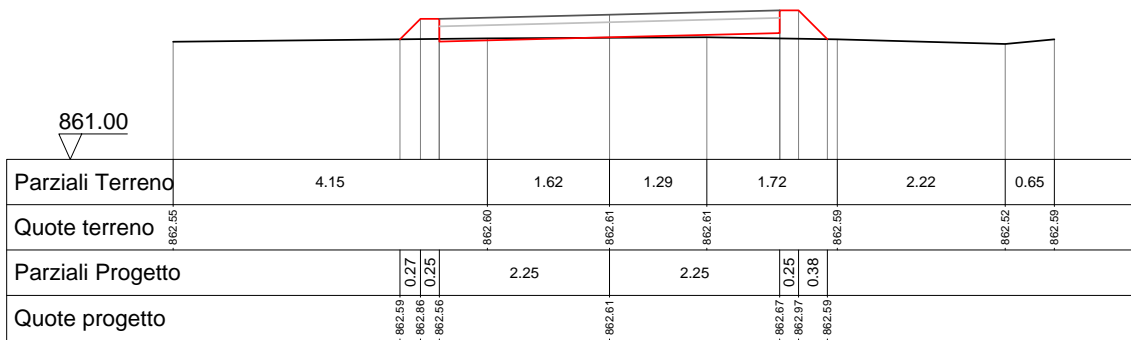
61
570.000



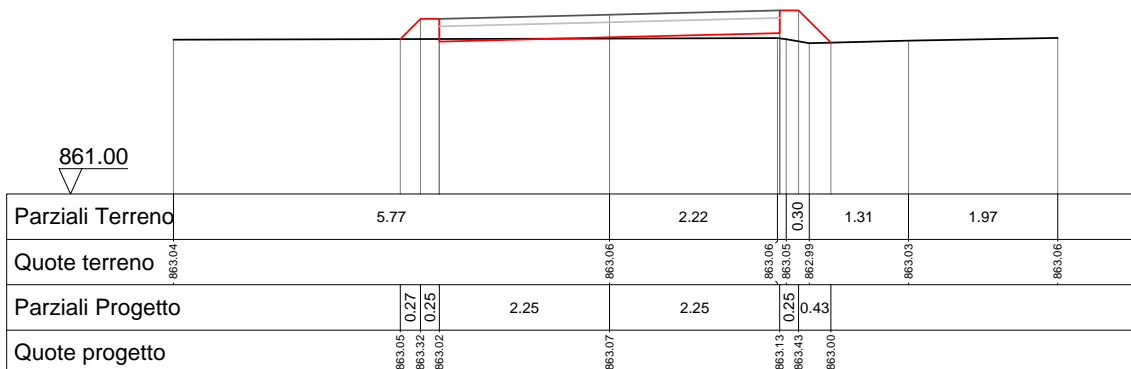
62
580.000



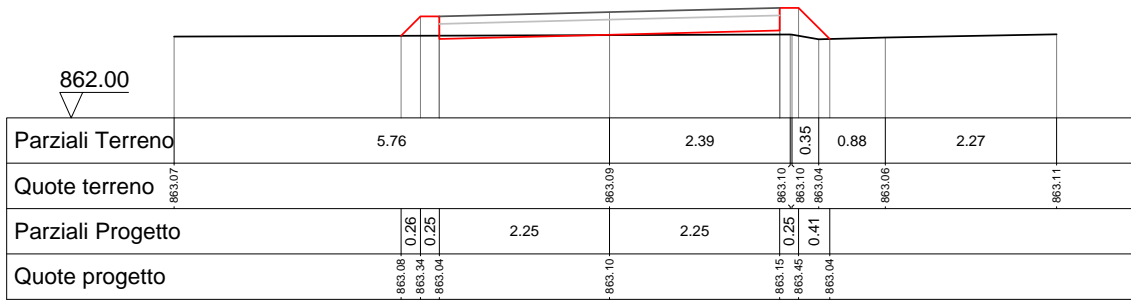
63
590.000



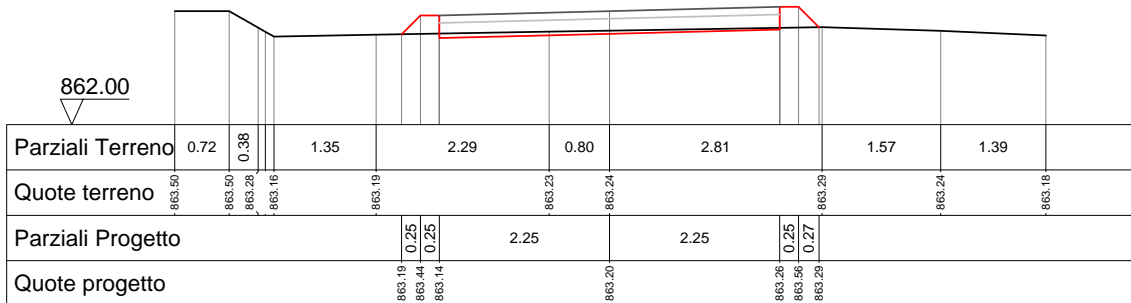
64
600.000



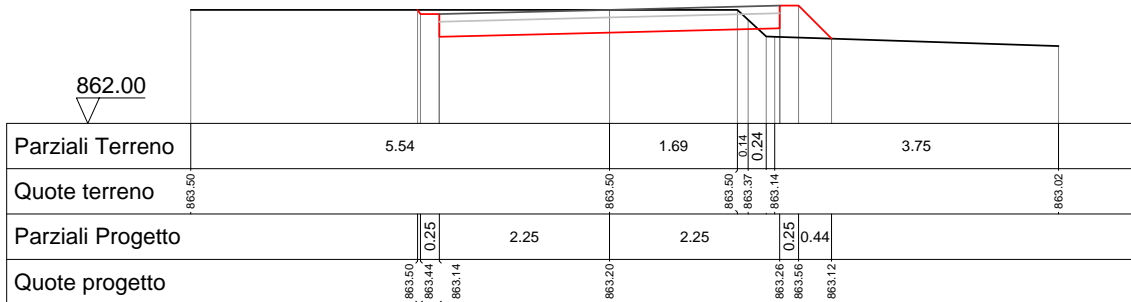
65
600.947



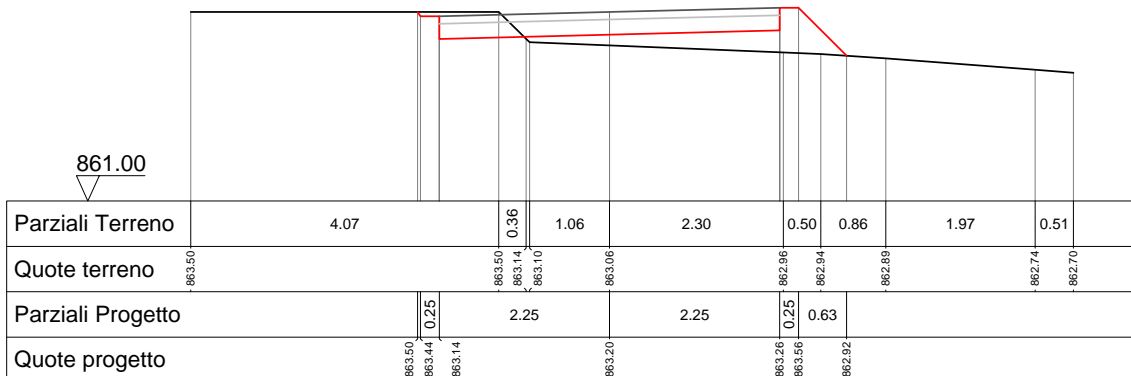
66
610.000



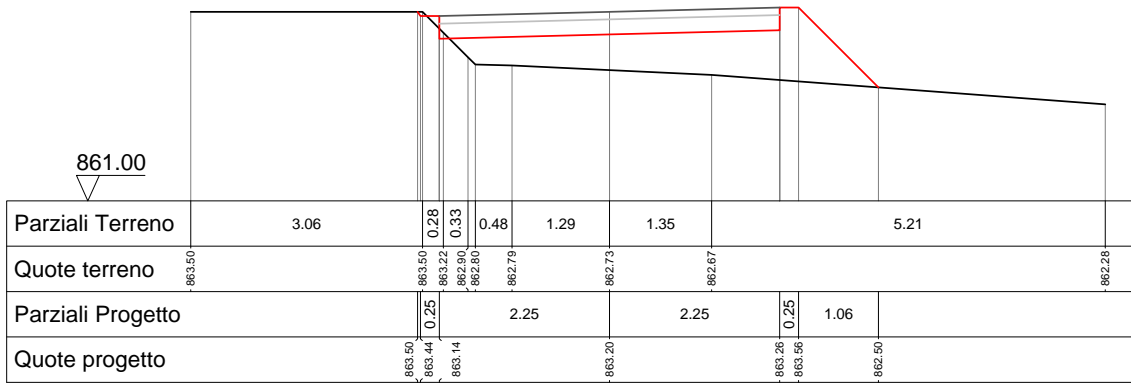
67
620.000



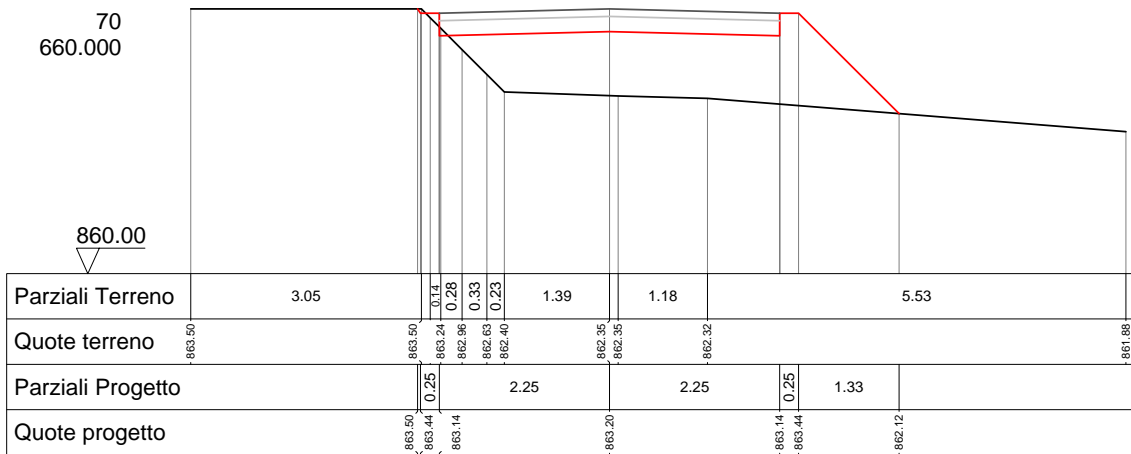
68
630.000



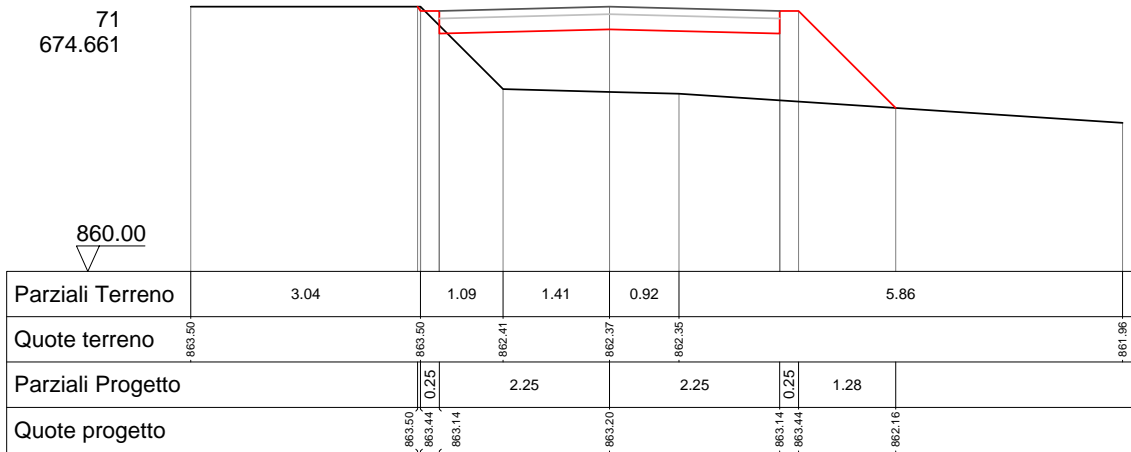
69
640.166



70
660.000



71
674.661



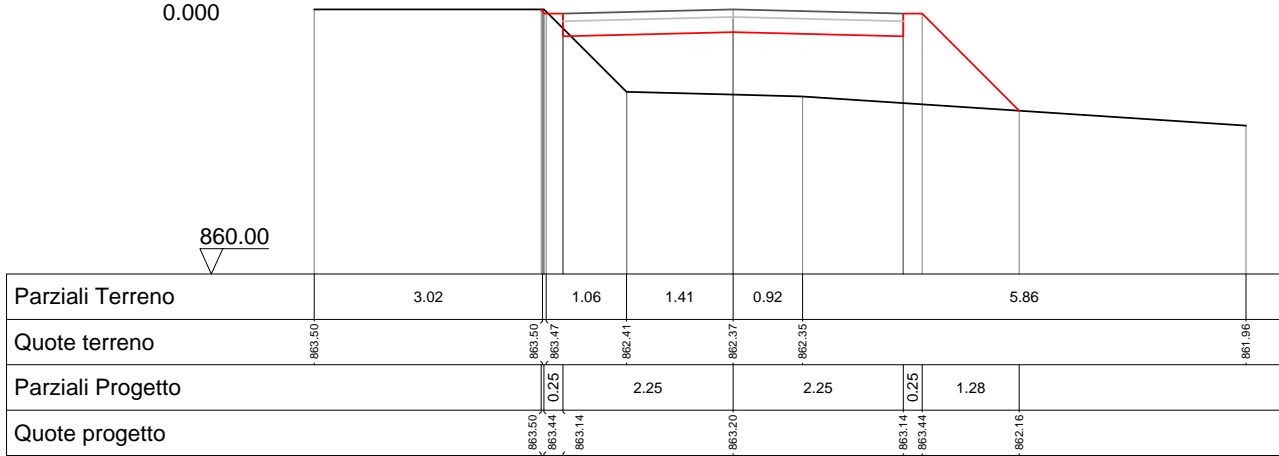
SEZIONI TRASVERSALI
Profilo longitudinale tratto 4-5
Viabilità di impianto postazione eolica J3

DISEGNI DI RIFERIMENTO

TAVOLA	DESCRIZIONE
AM-IAC10008	Viabilità e piazzole - Planimetria di progetto
AM-IAC10010	Profili longitudinali viabilità di impianto

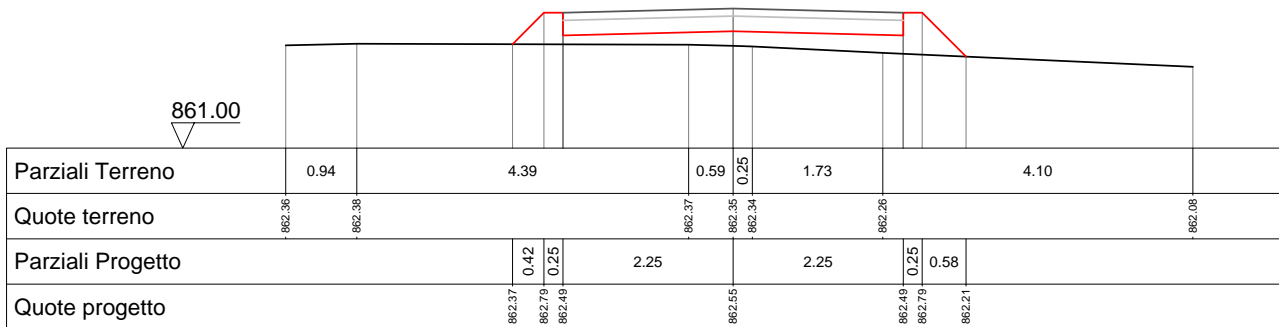
1
0.000

860.00



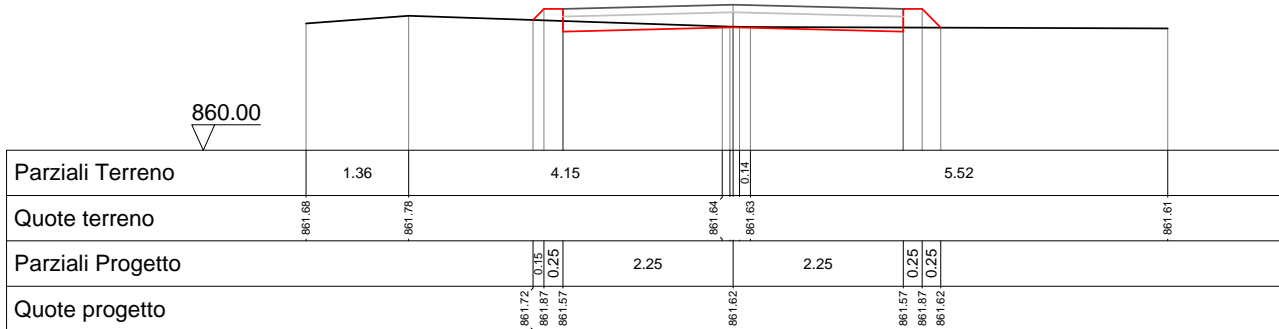
2
20.000

861.00



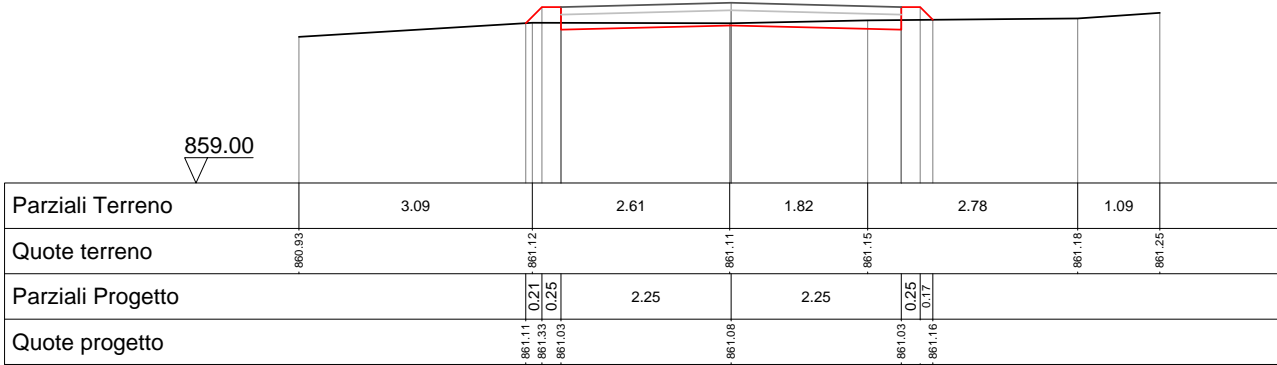
3
40.000

860.00



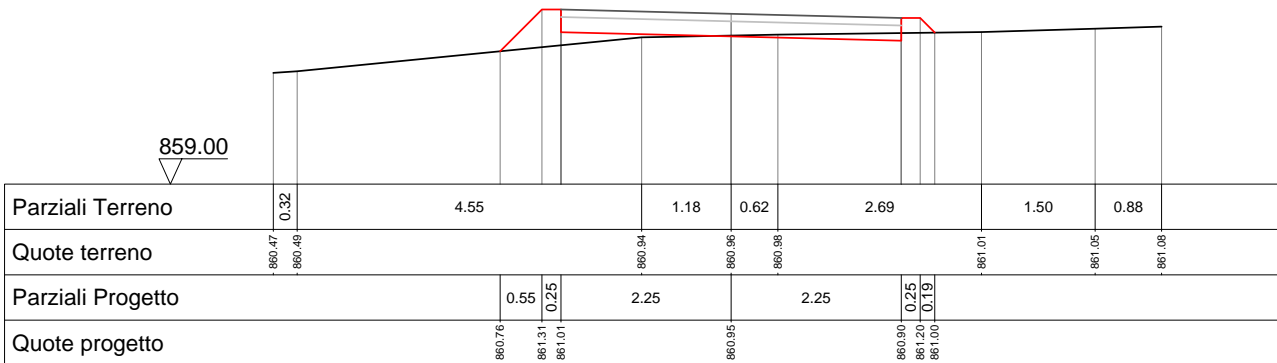
4
60.000

859.00



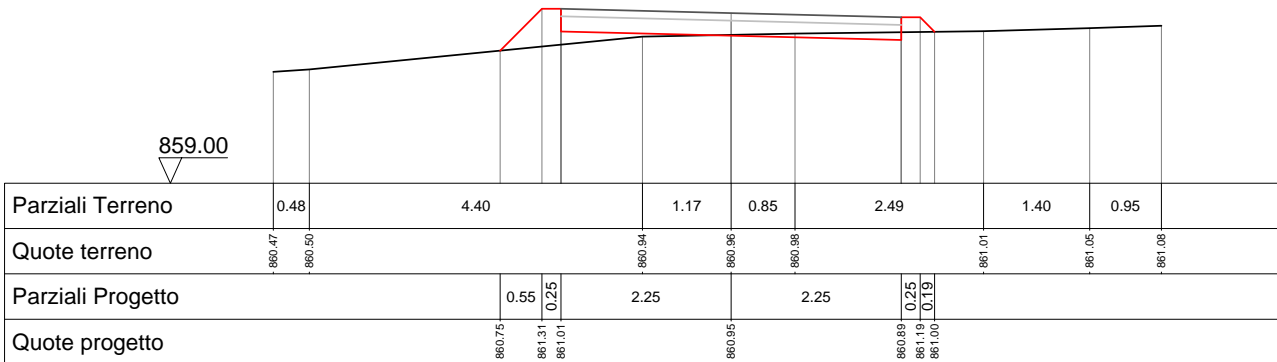
5
75.476

859.00

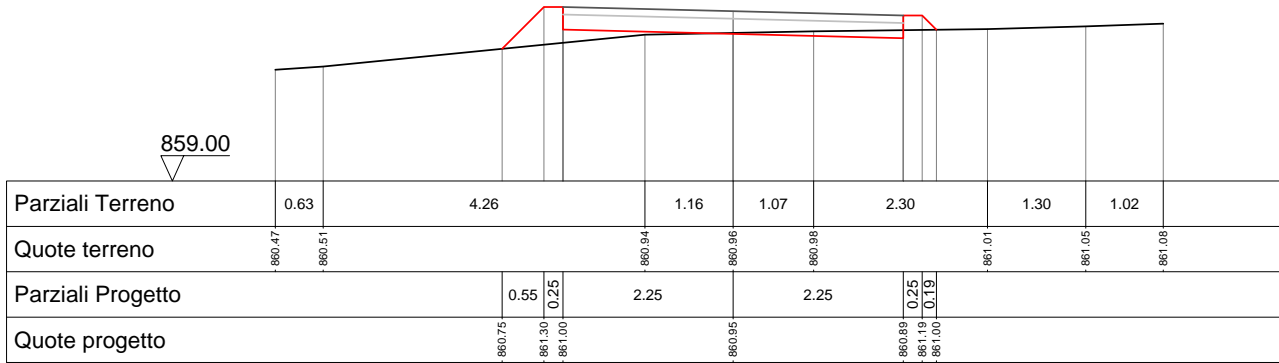


6
75.931

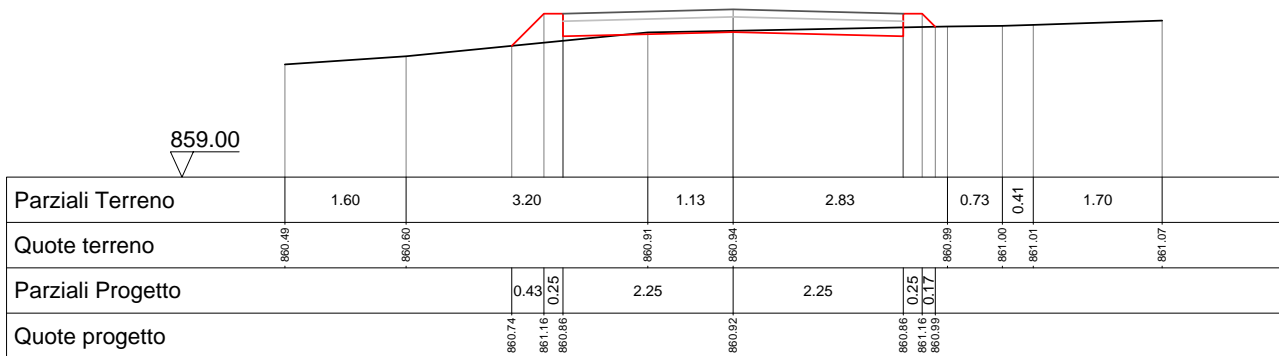
859.00



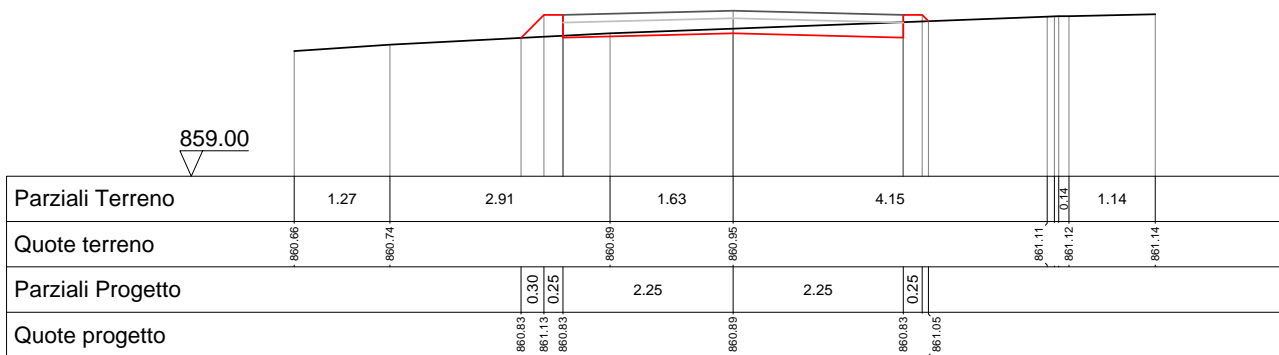
7
76.386



8
80.000

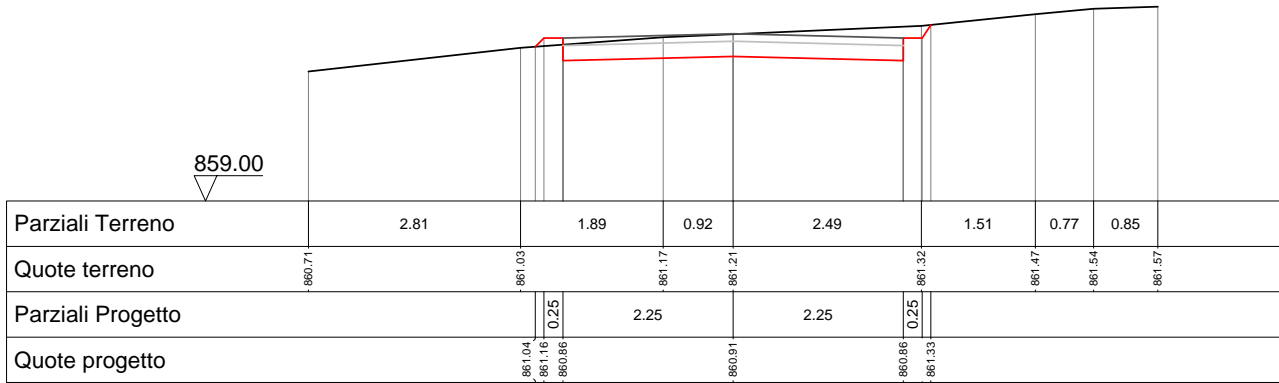


9
100.000



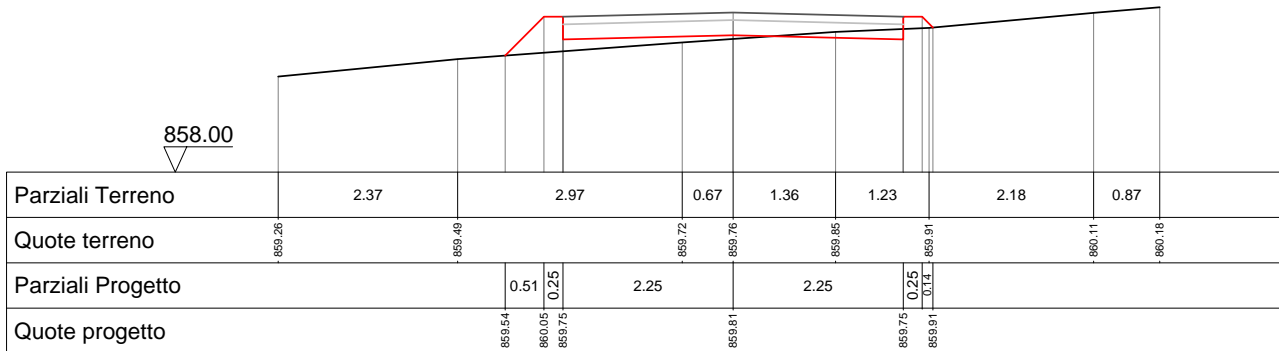
10
120.000

859.00



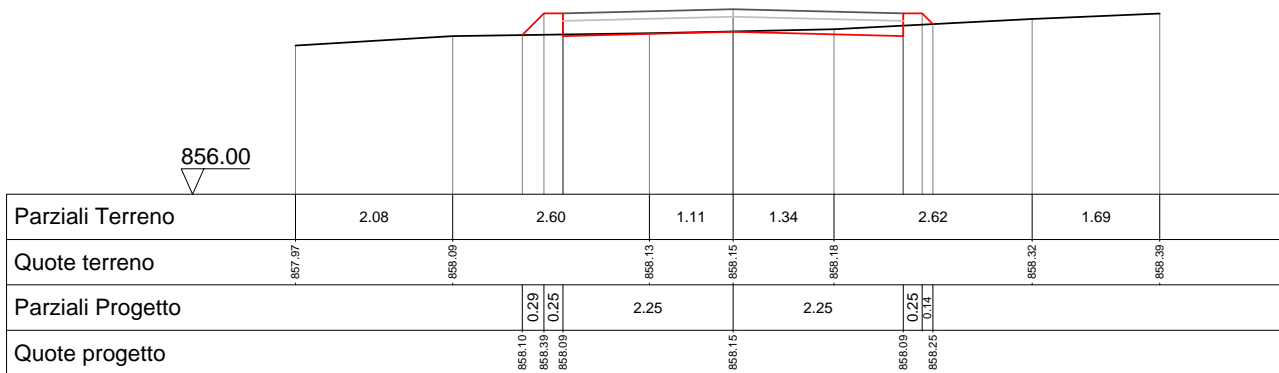
11
140.000

858.00



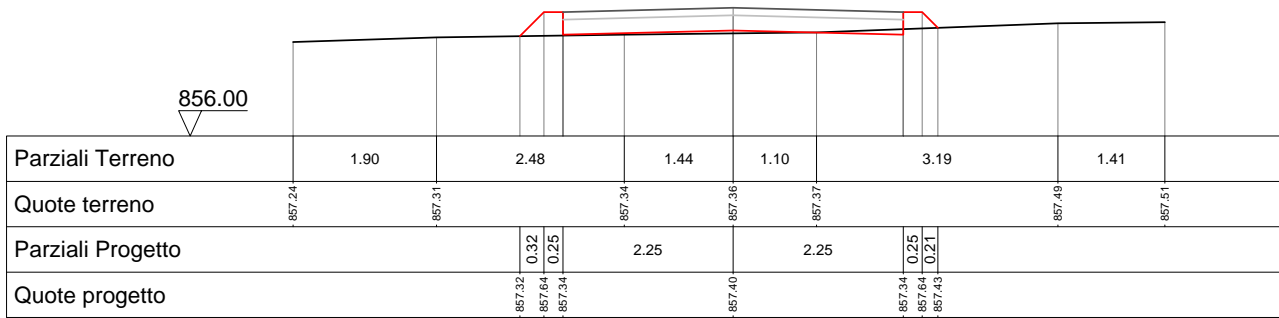
12
160.000

856.00



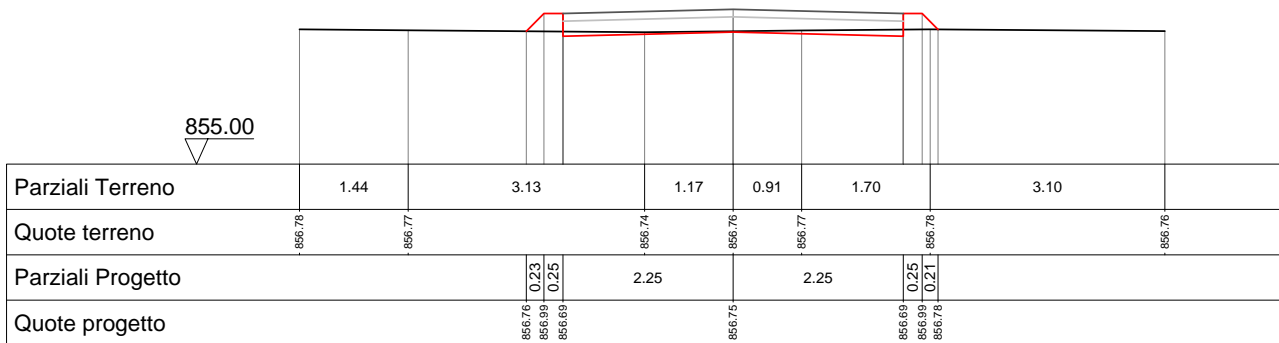
13
180.000

856.00



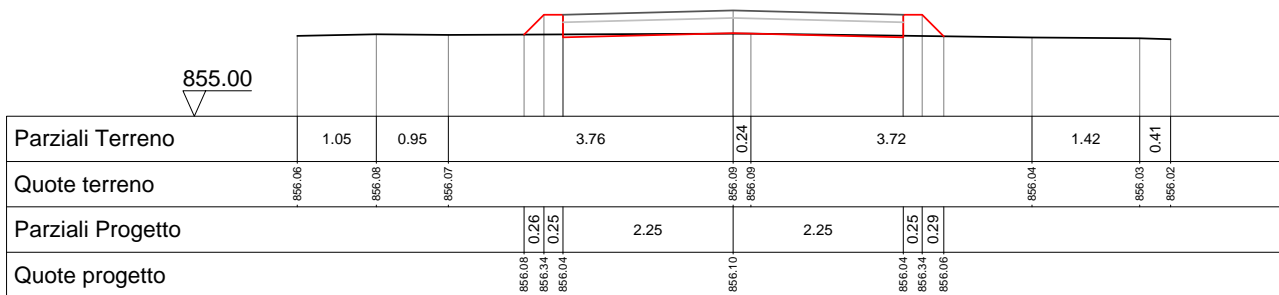
14
200.000

855.00



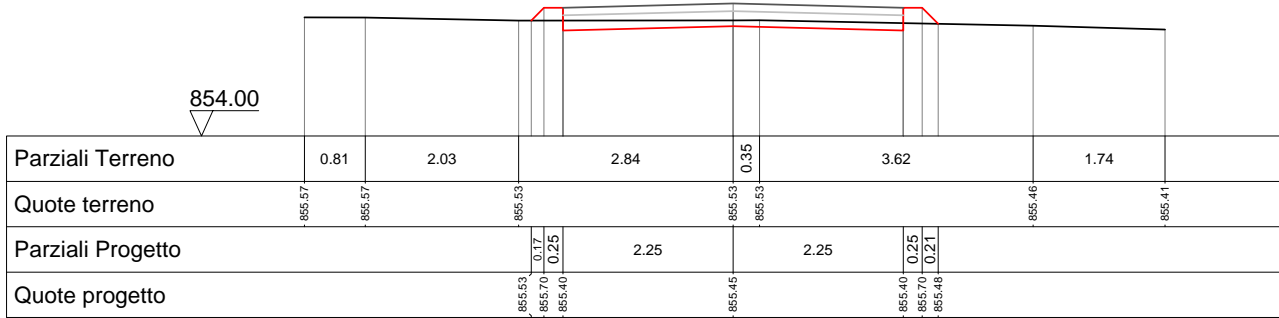
15
220.000

855.00



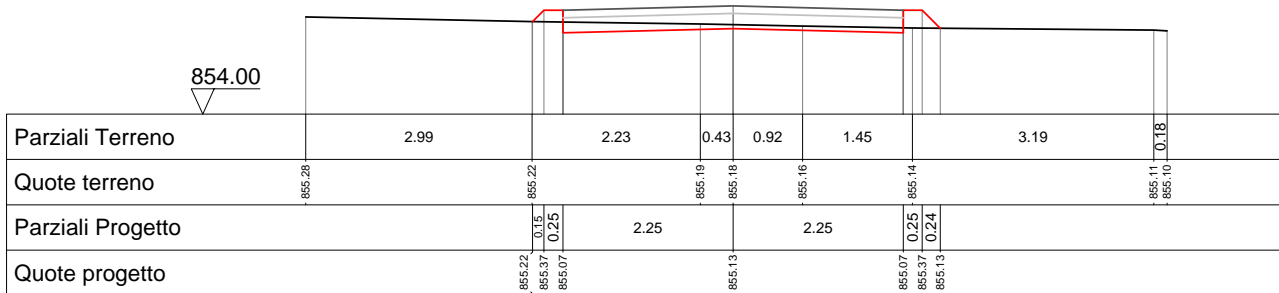
16
240.000

854.00



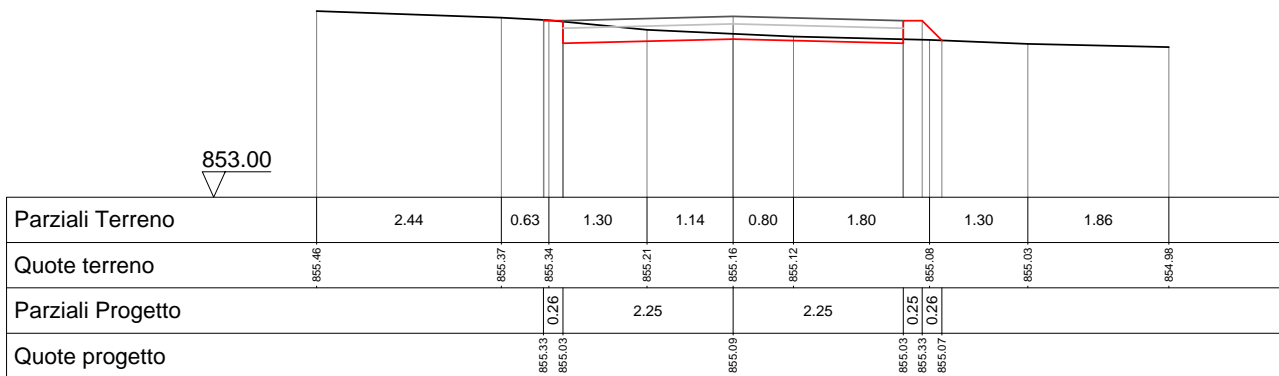
17
260.000

854.00



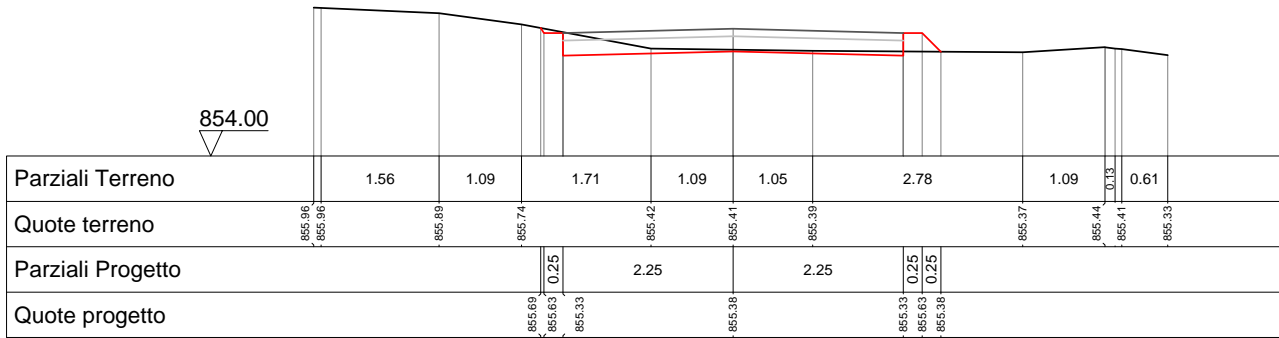
18
280.000

853.00



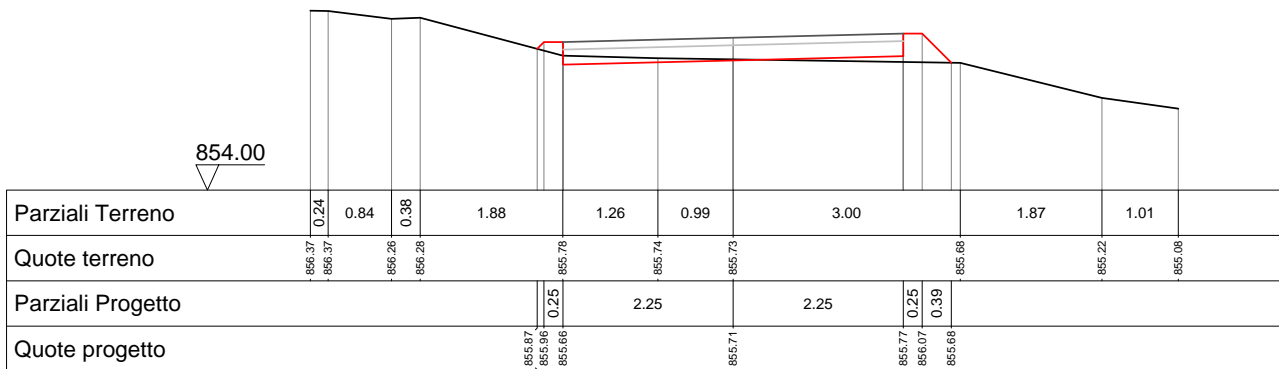
19
300.000

854.00



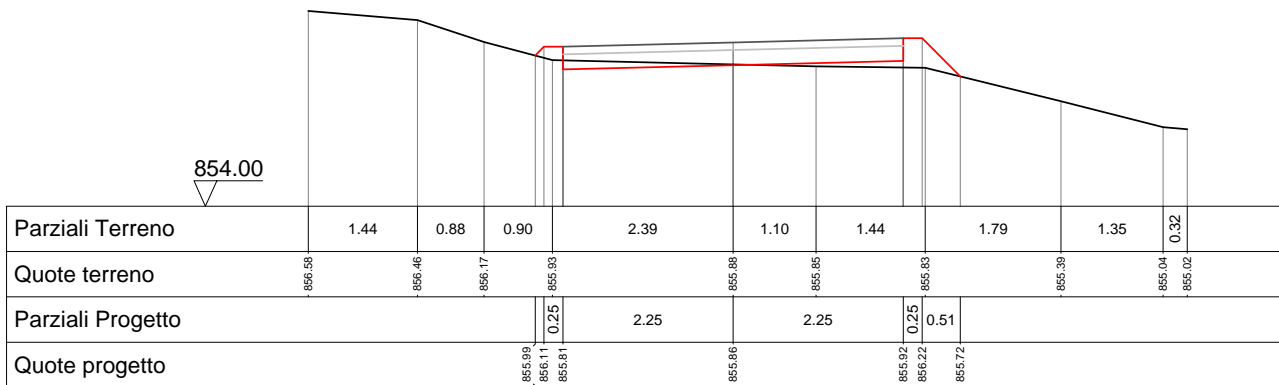
20
313.622

854.00

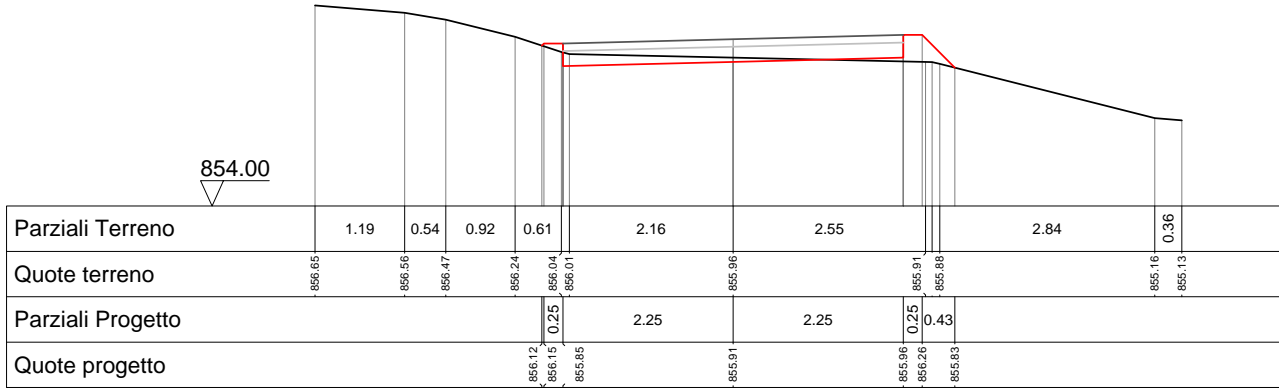


21
320.000

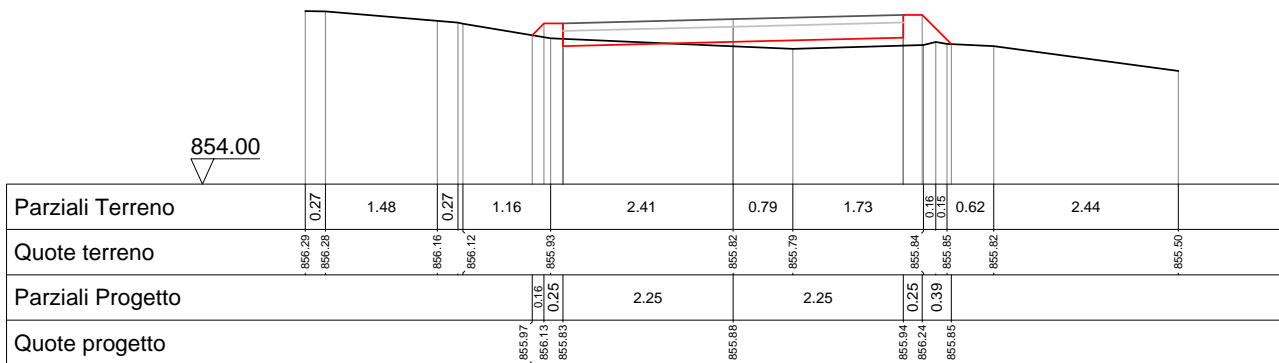
854.00



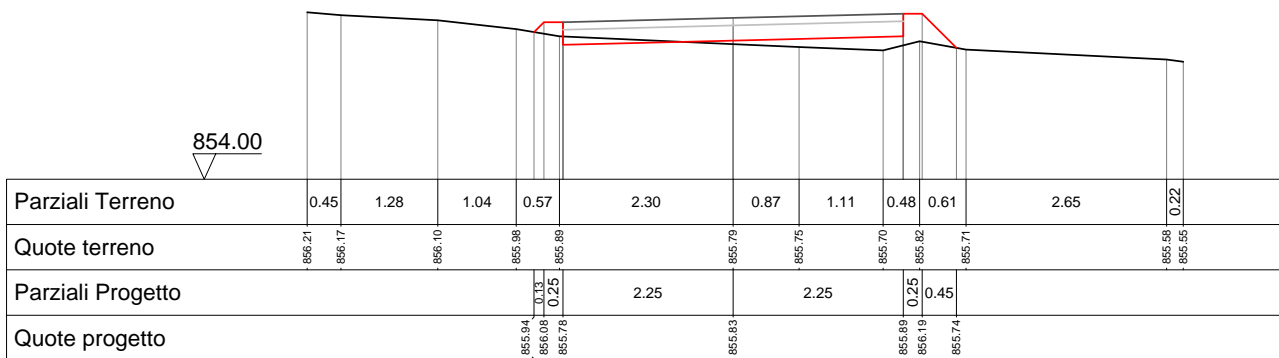
22
323.198



23
330.000



24
332.775



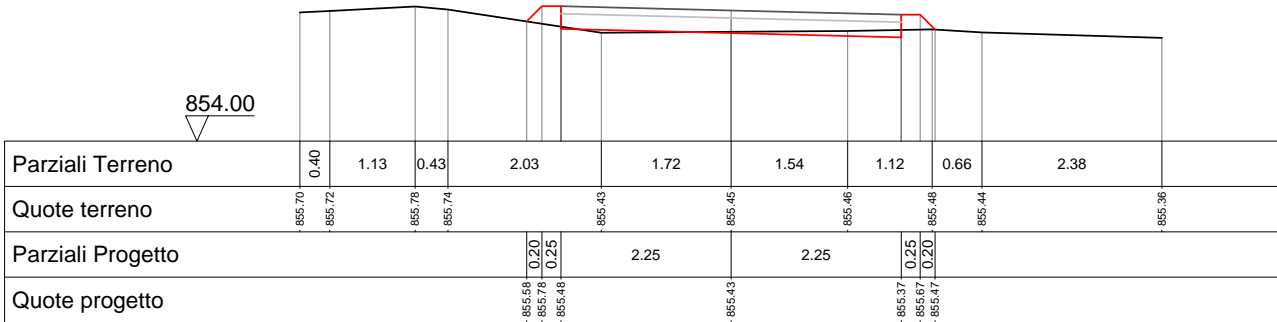
25
340.000

854.00



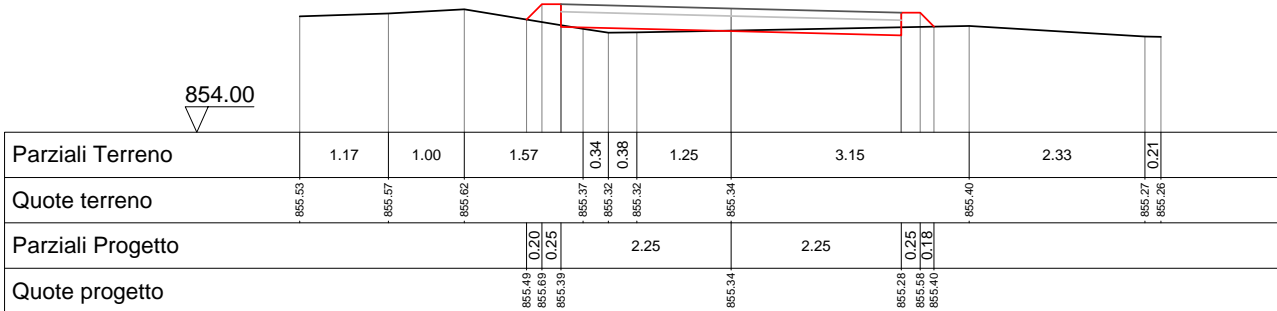
26
354.946

854.00



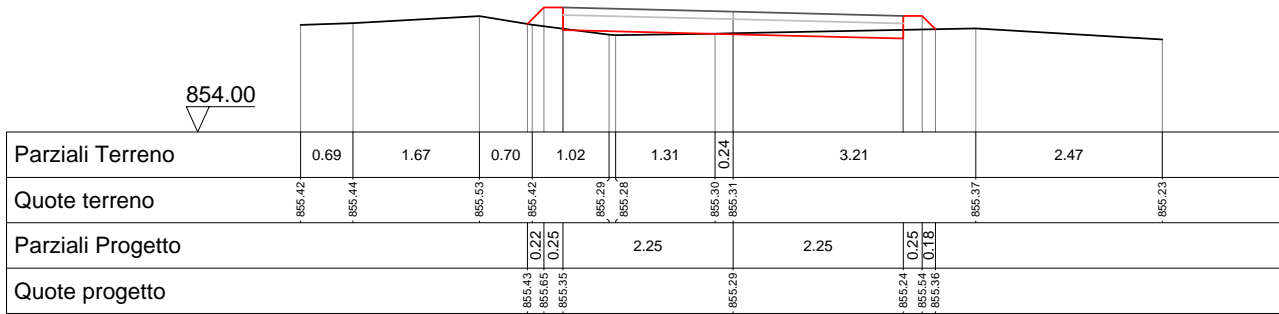
27
360.000

854.00



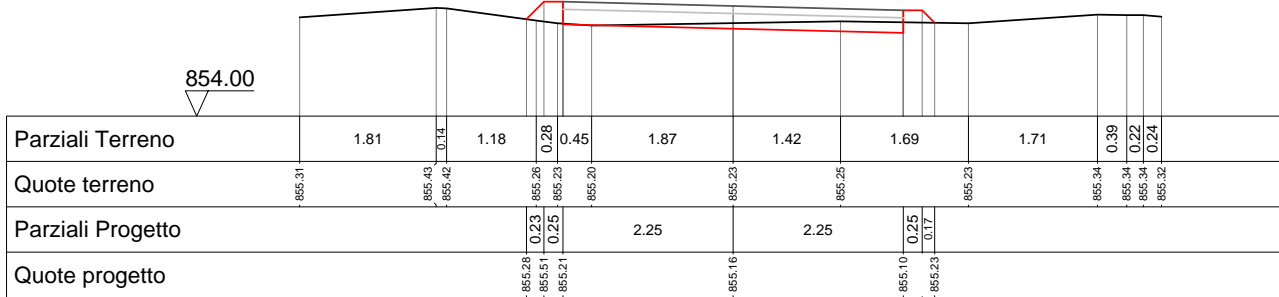
28
362.398

854.00



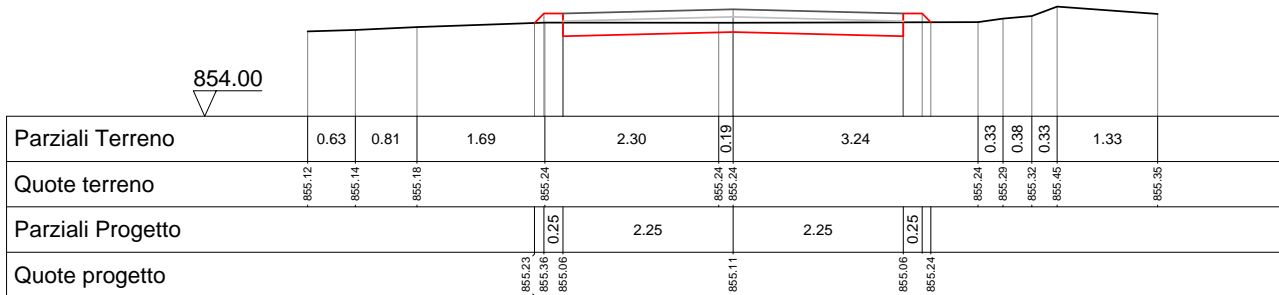
29
369.850

854.00

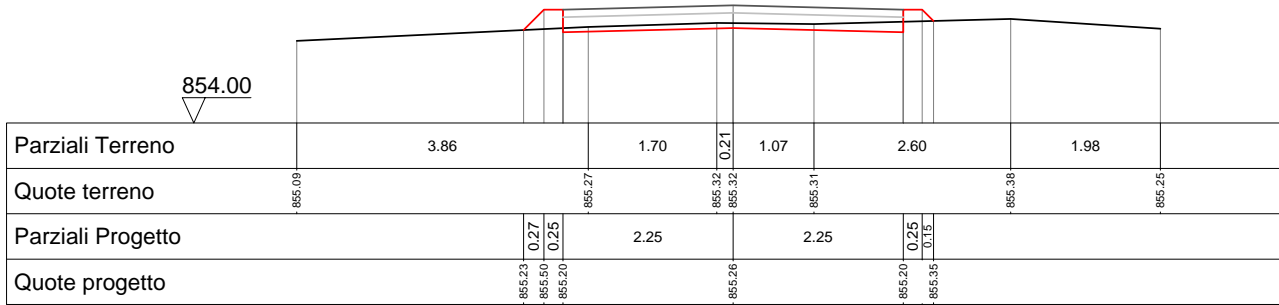


30
380.000

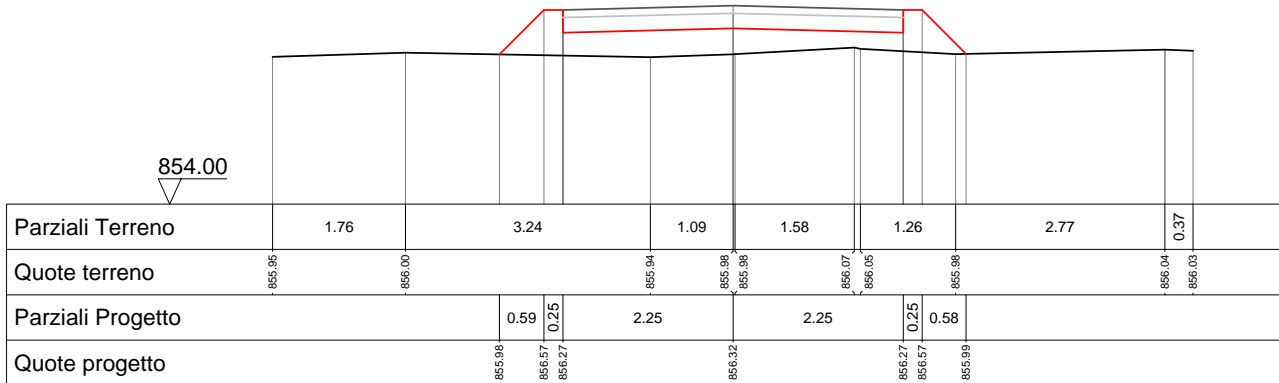
854.00



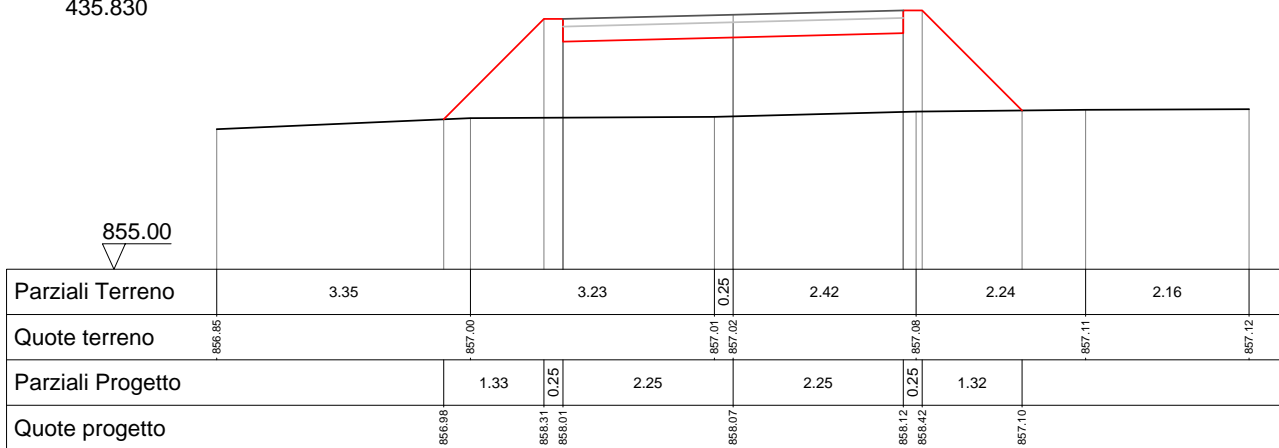
31
400.000



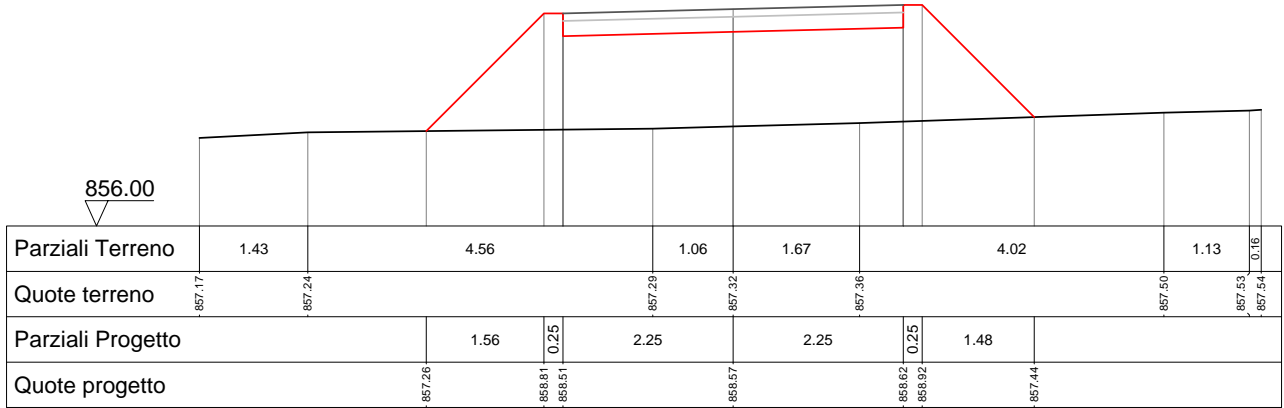
32
420.000



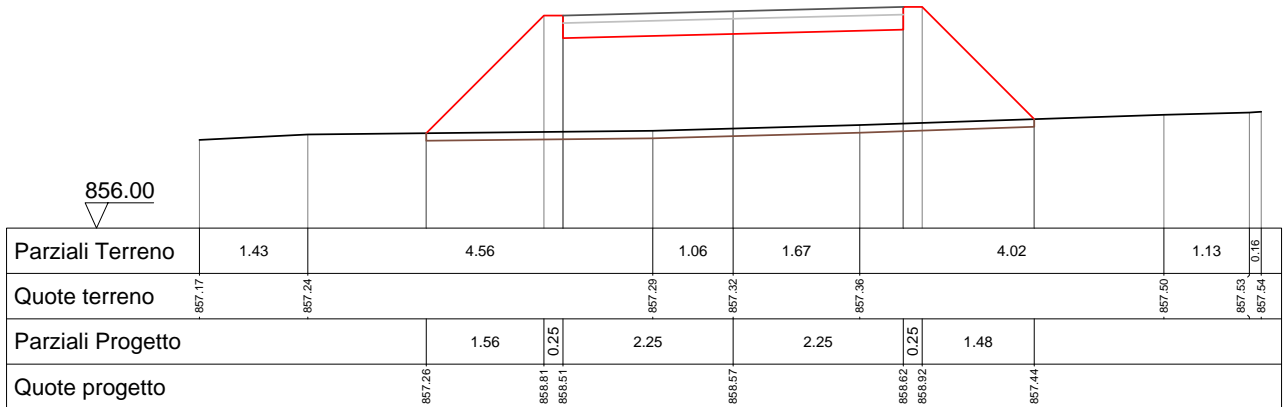
33
435.830



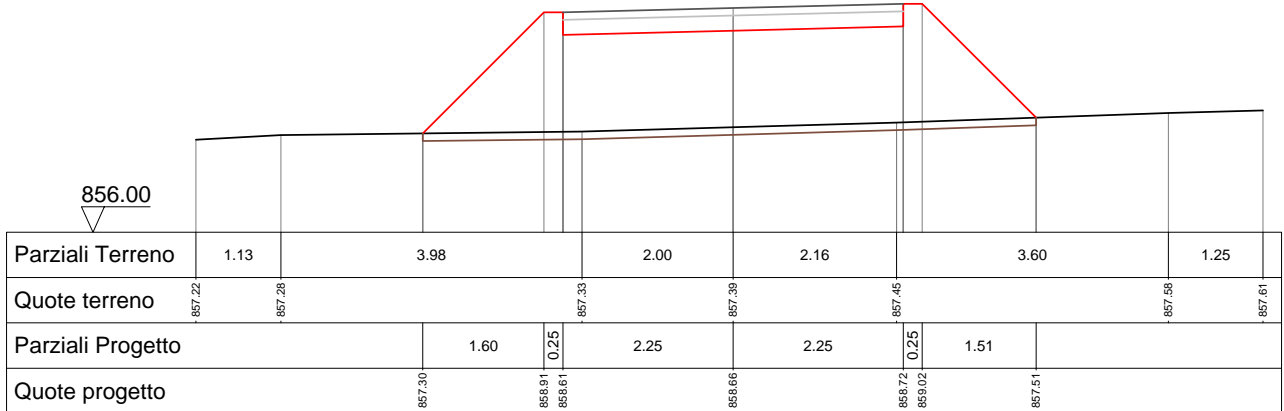
34
440.000



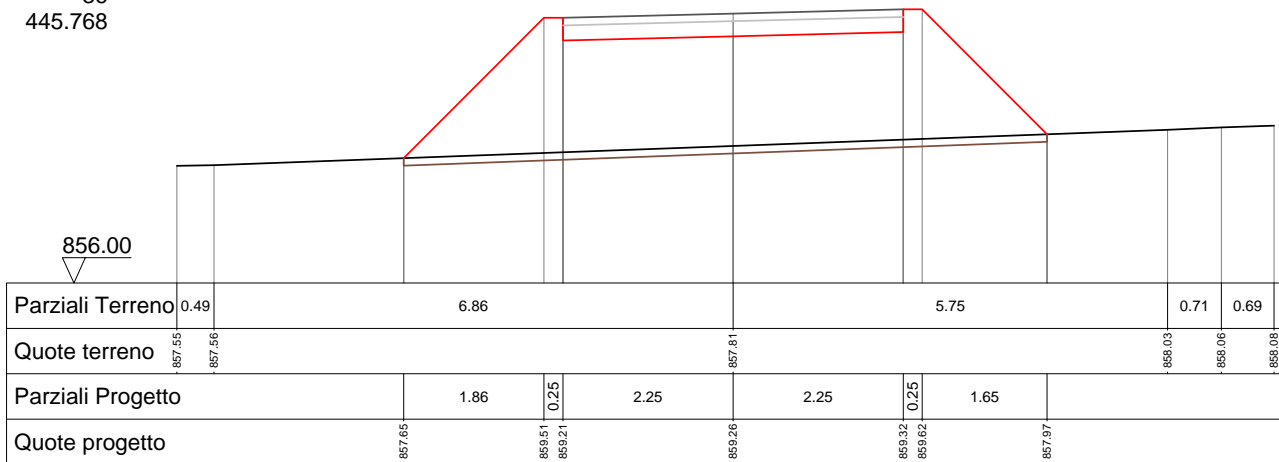
34
440.000



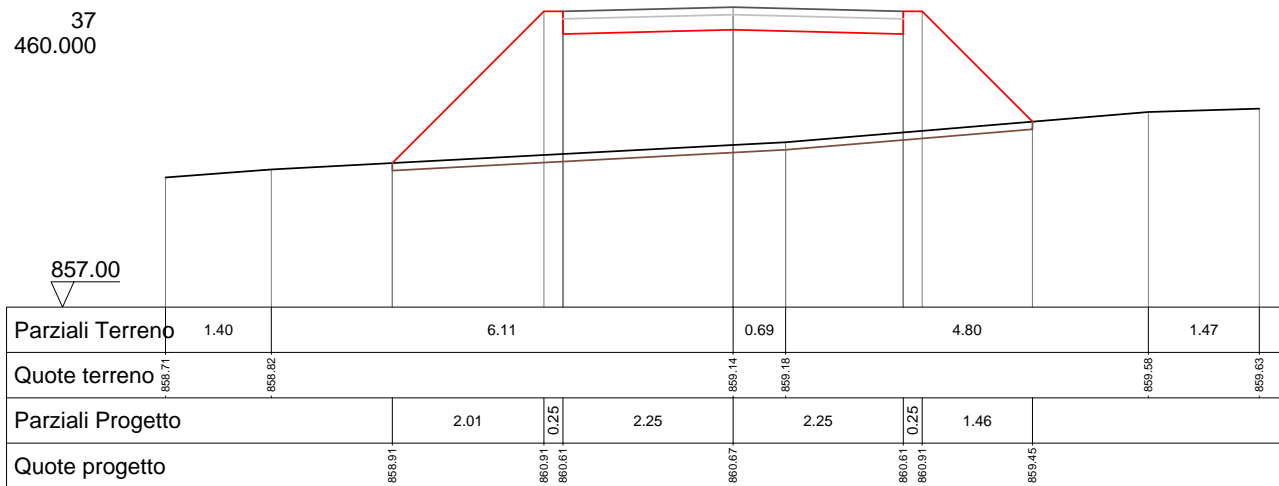
35
440.799



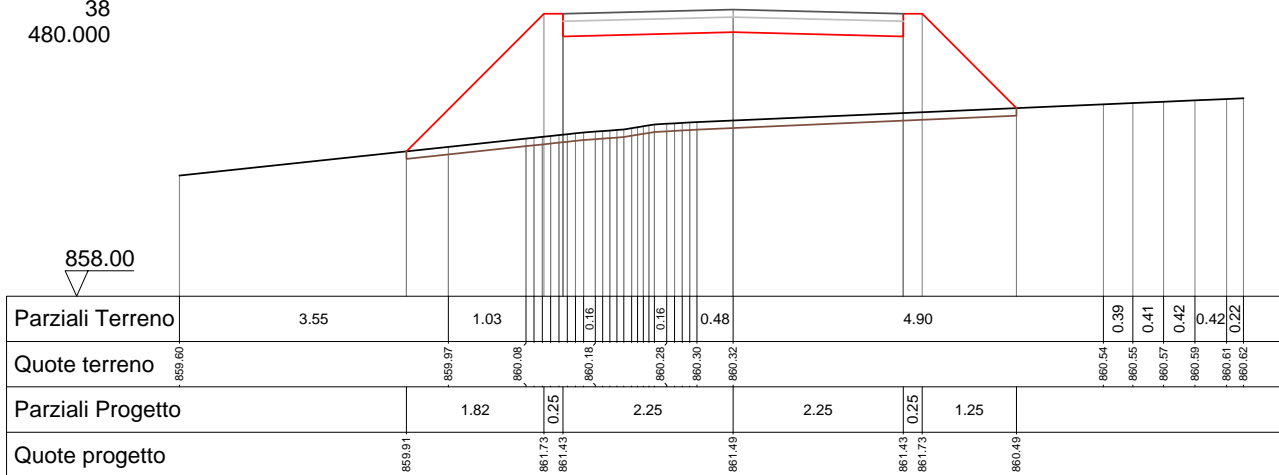
36
445.768



37
460.000

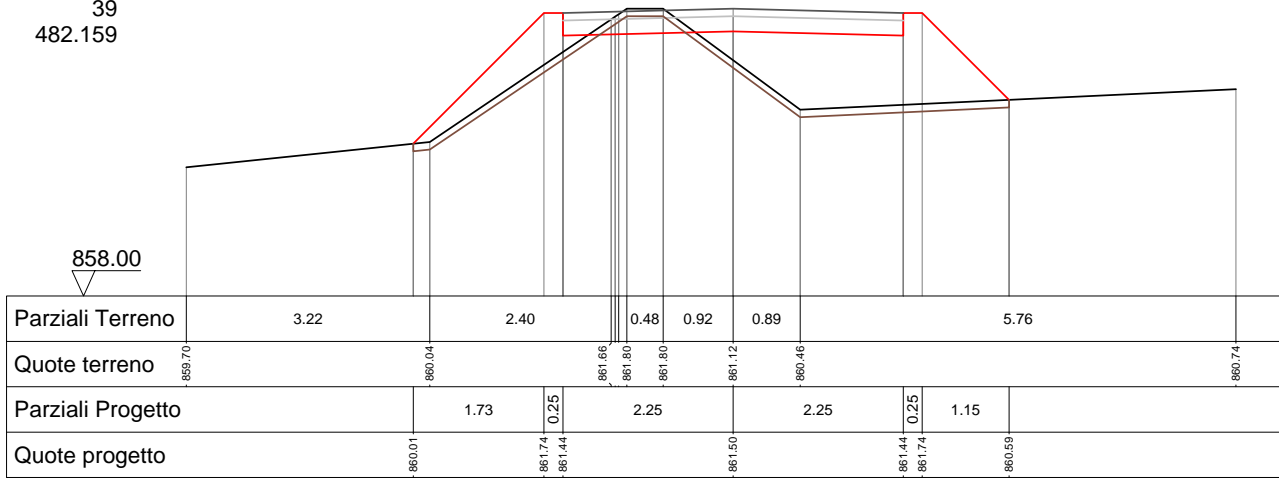


38
480.000



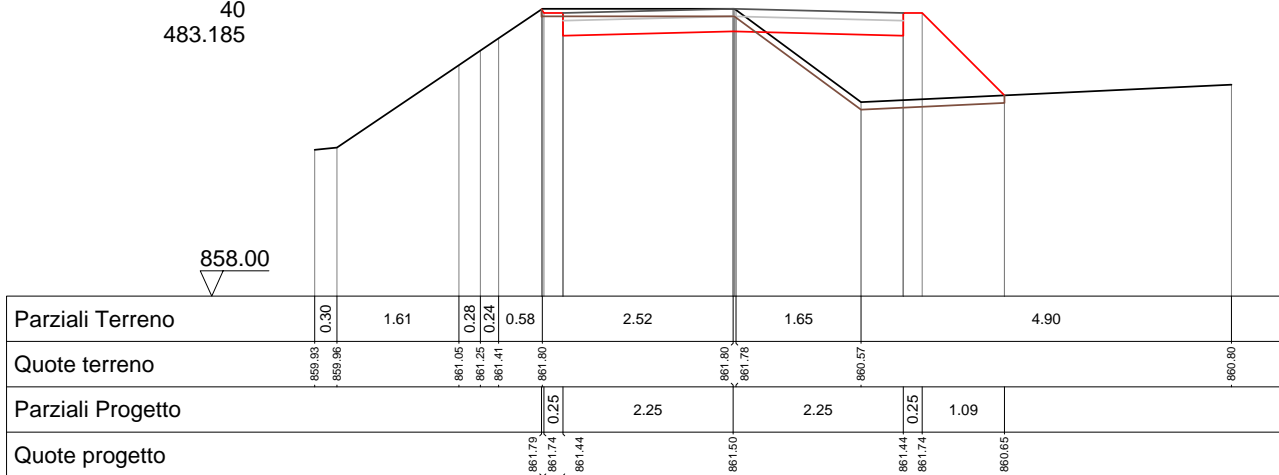
39
482.159

858.00



40
483.185

858.00

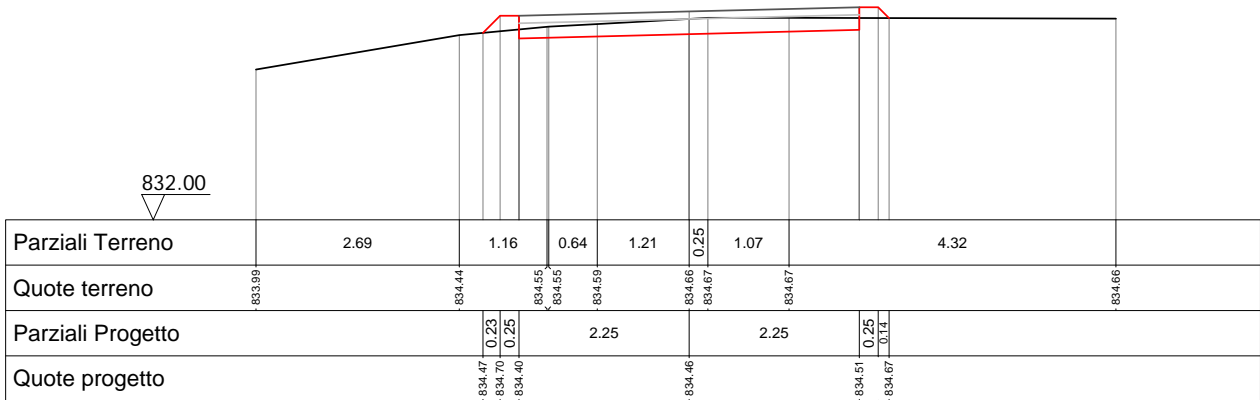


SEZIONI TRASVERSALI
Profilo longitudinale tratto 6-7
Viabilità di impianto postazione eolica J4

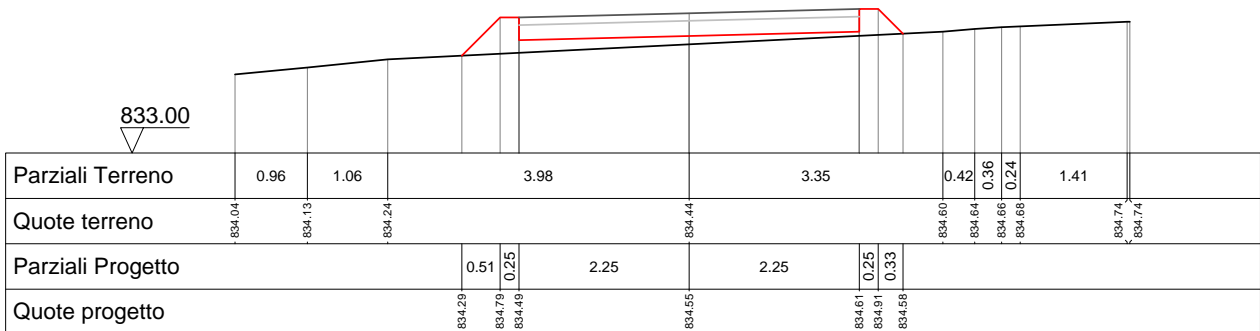
DISEGNI DI RIFERIMENTO

TAVOLA	DESCRIZIONE
AM-IAC10008	Viabilità e piazzole - Planimetria di progetto
AM-IAC10010	Profili longitudinali viabilità di impianto

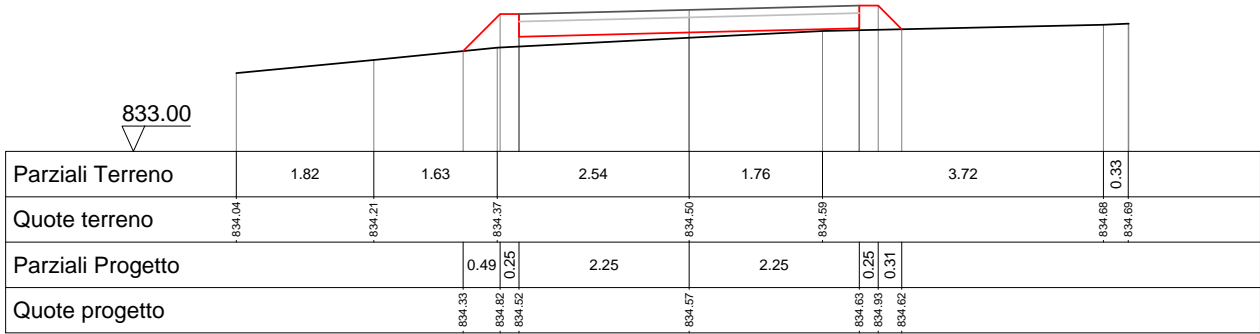
5
20.000



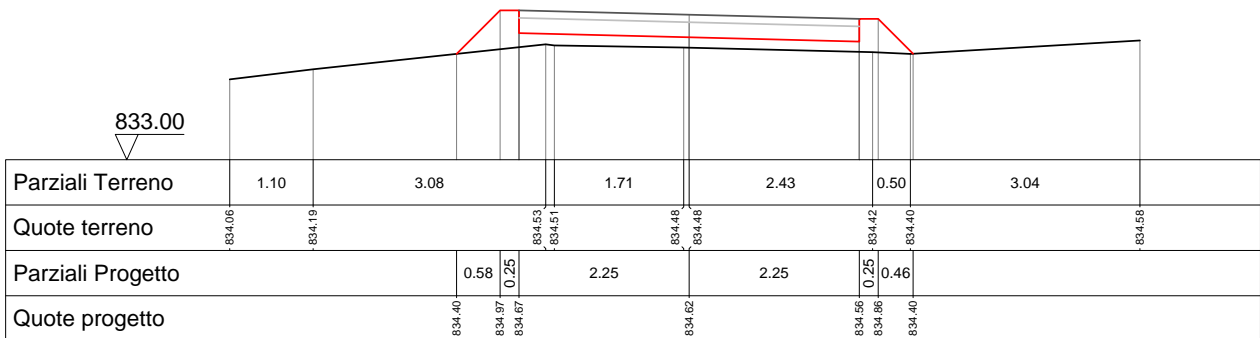
6
30.000



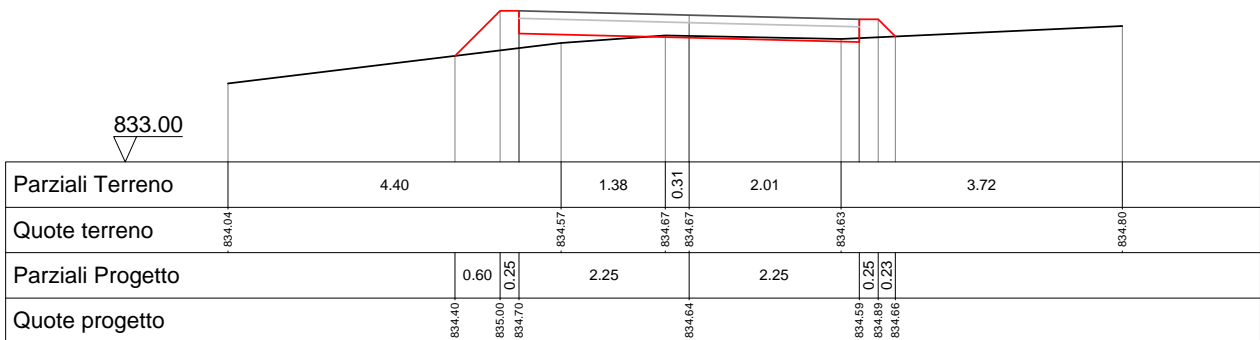
7
32.549



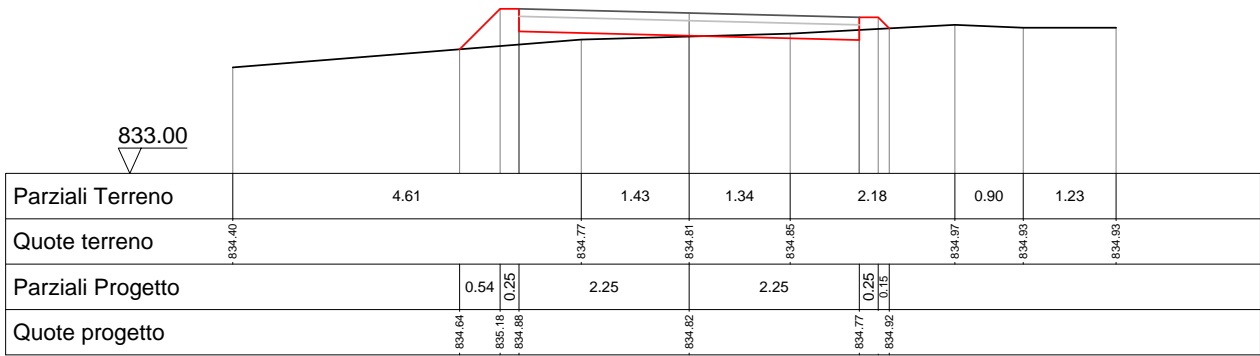
8
37.415



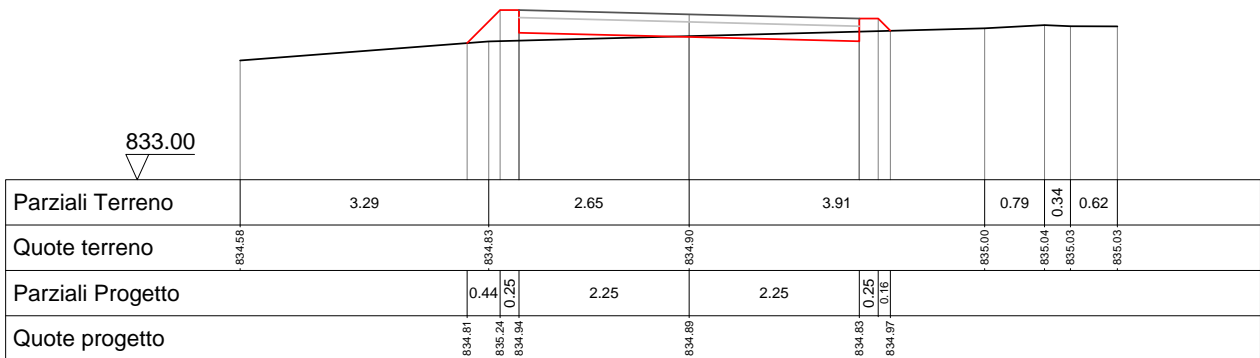
9
40.000



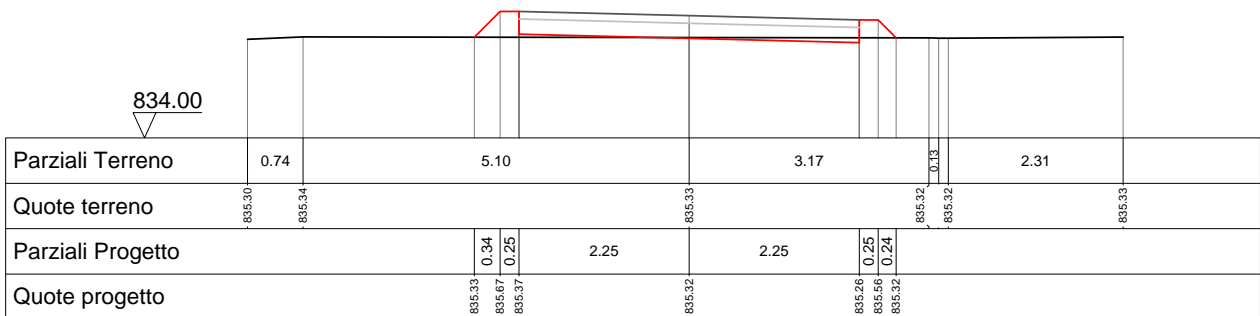
10
50.000



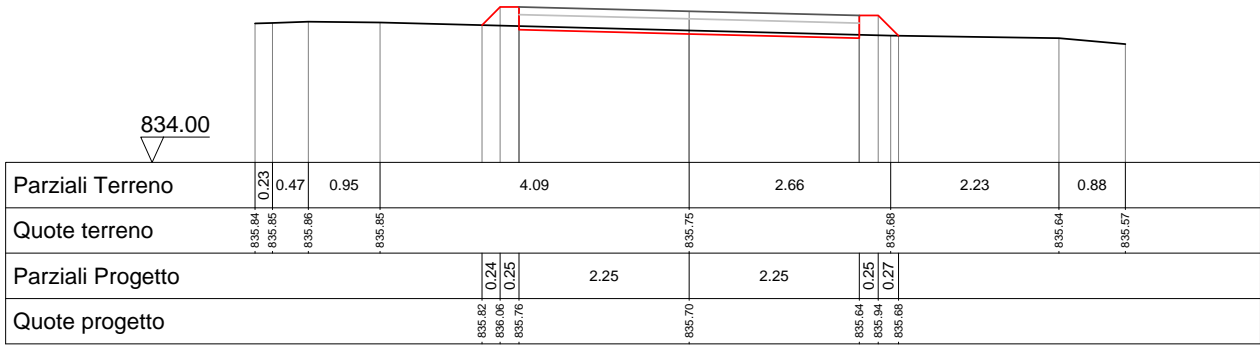
11
51.808



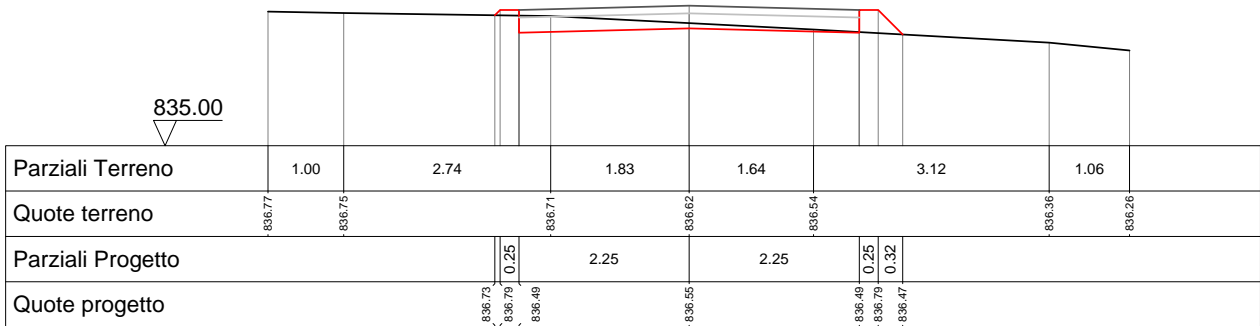
12
60.000



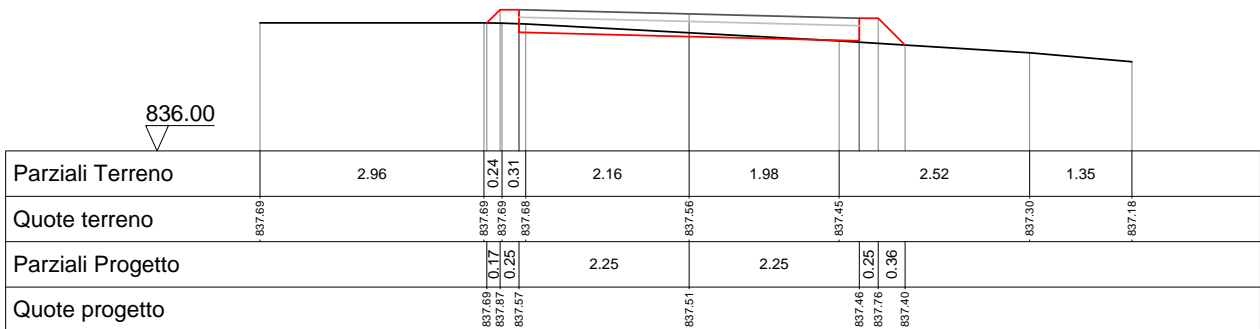
13
66.201



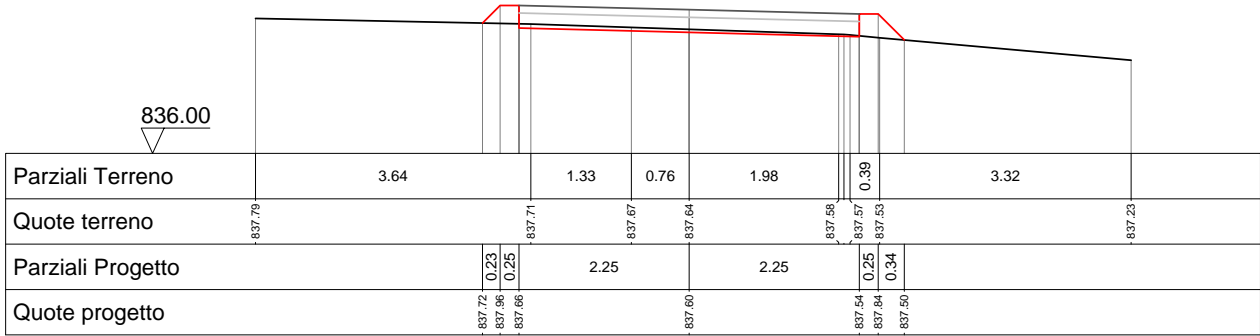
14
80.000



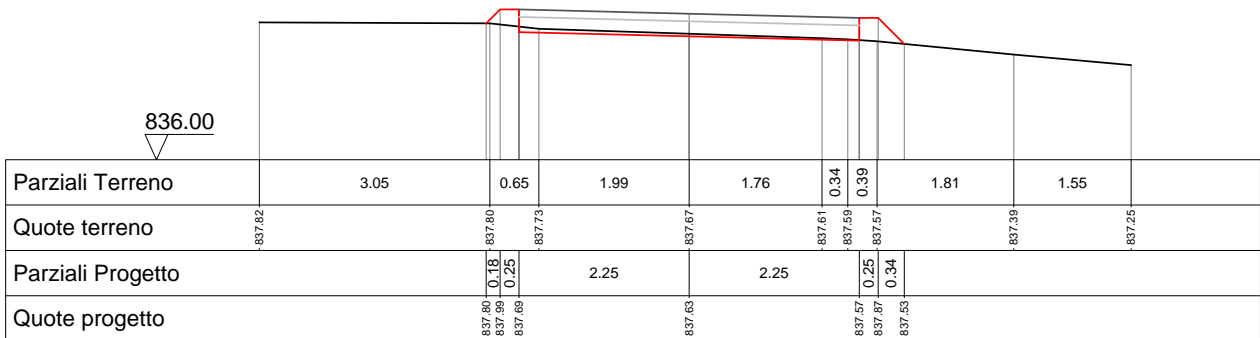
15
97.164



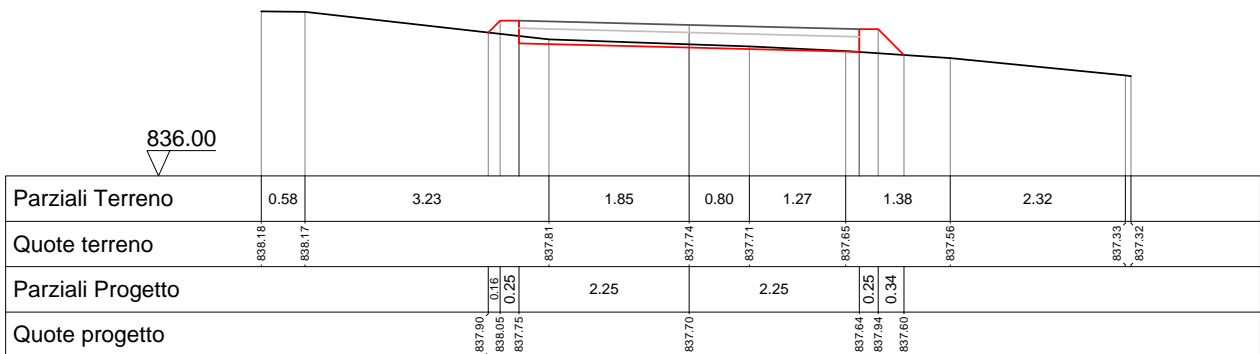
16
100.000



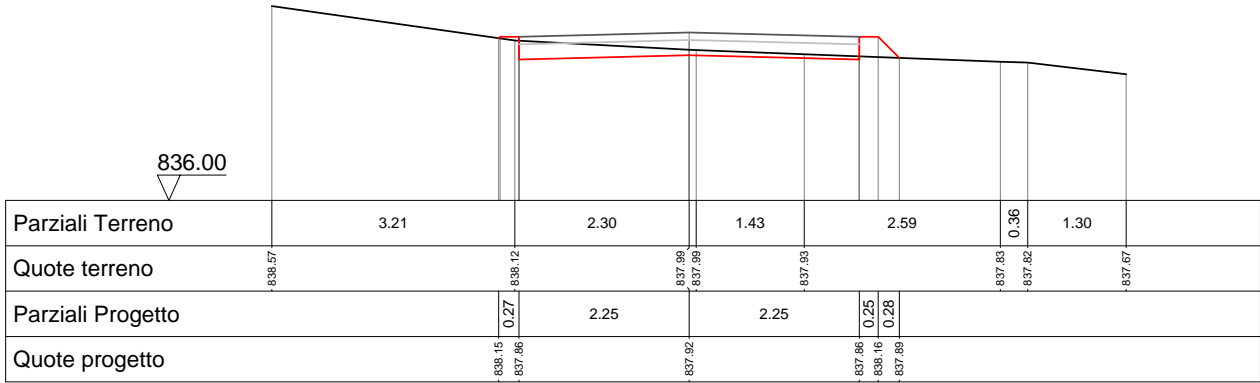
17
101.204



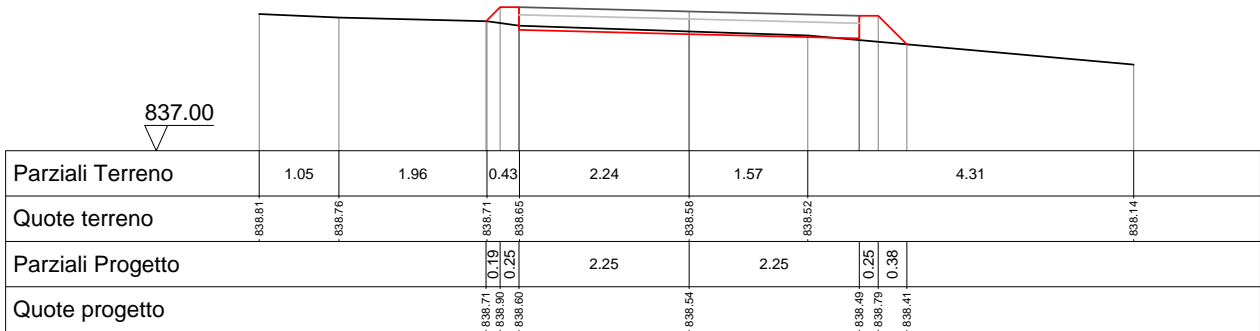
18
105.245



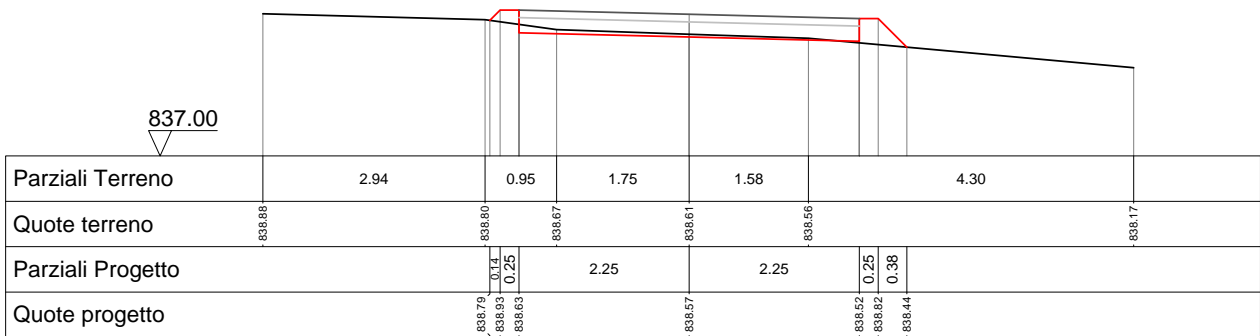
19
120.000



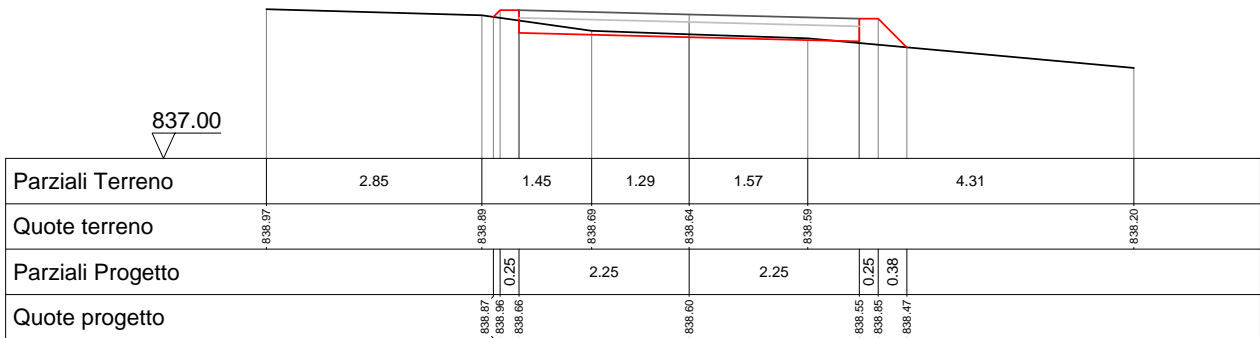
20
138.993



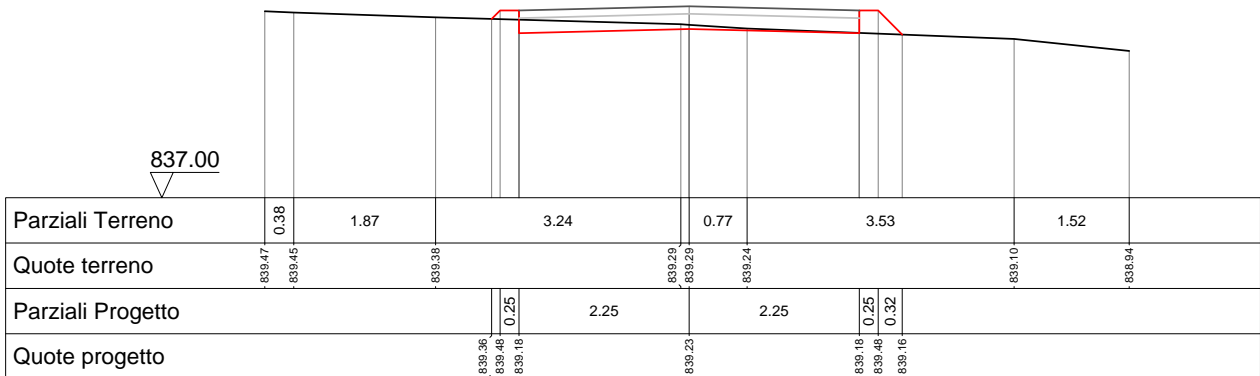
21
139.949



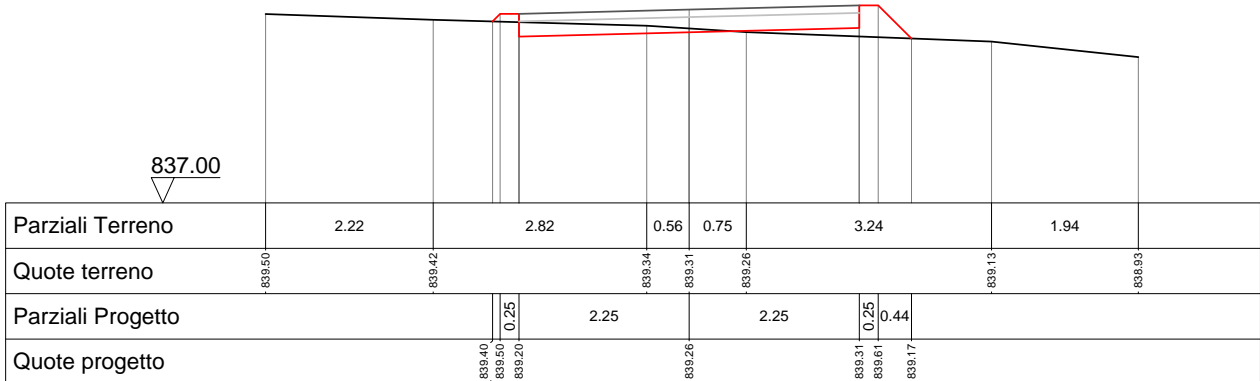
22
140.905



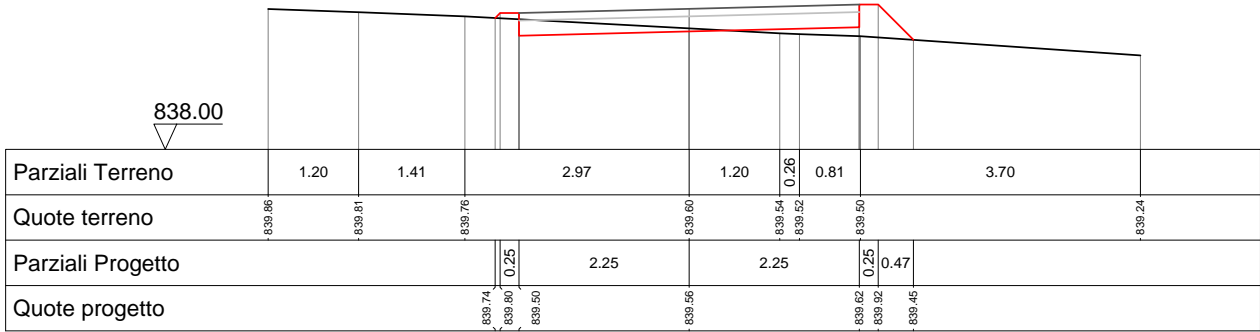
23
160.000



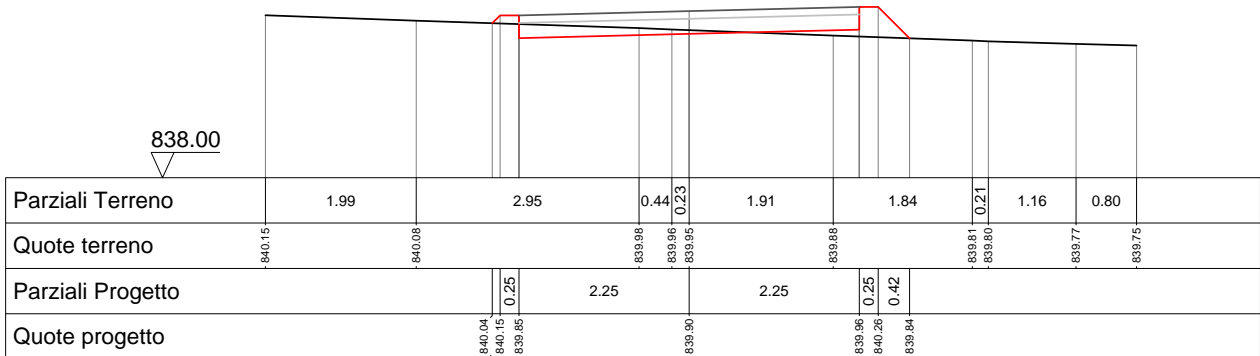
24
160.775



25
170.000



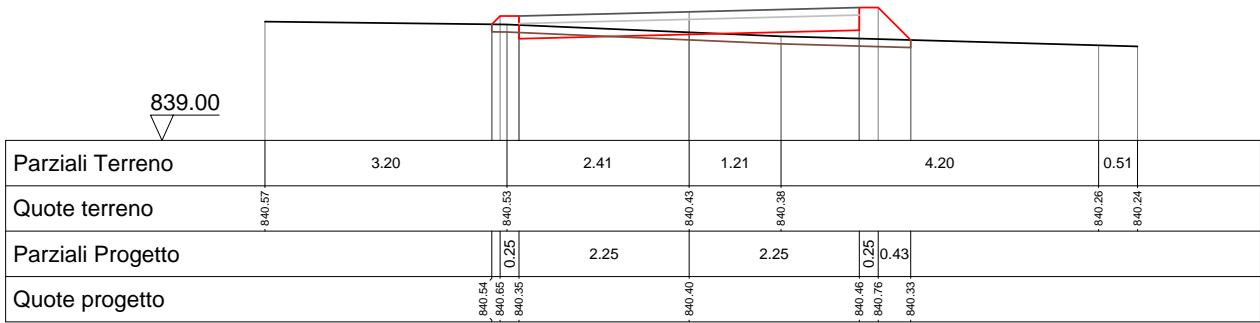
26
180.000



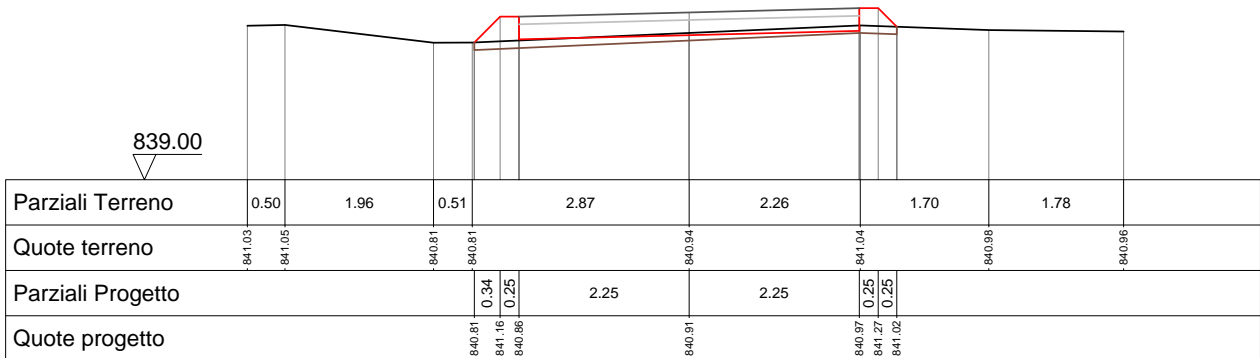
26
180.000



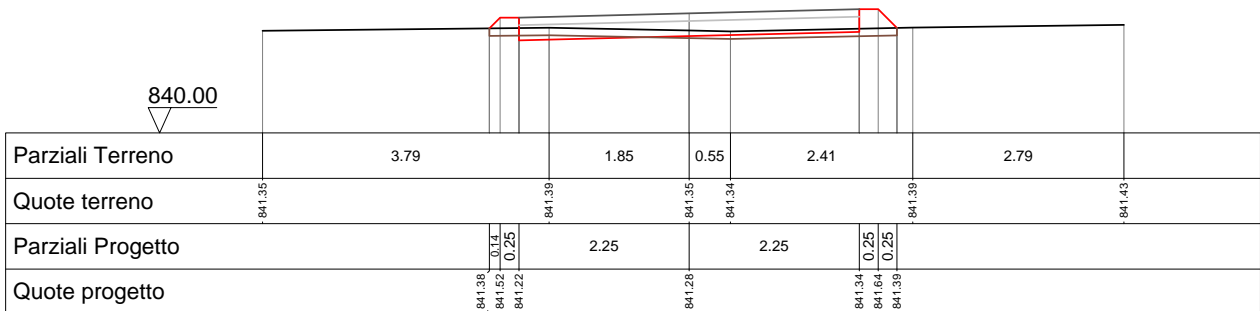
27
190.000



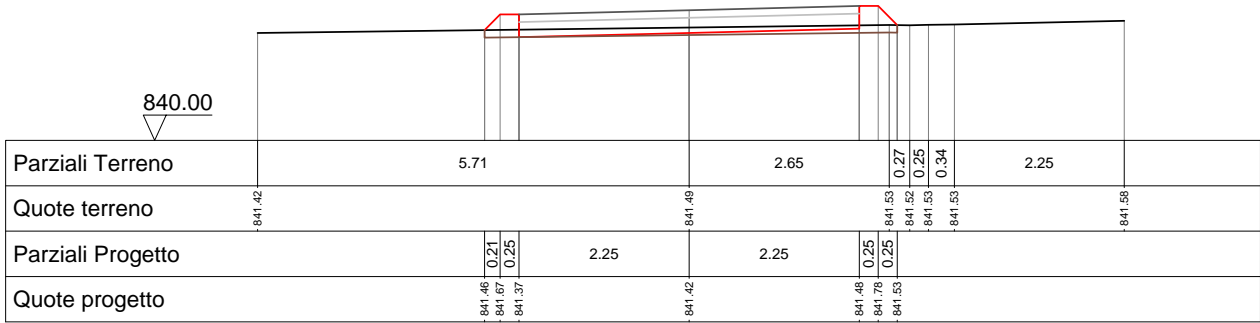
28
200.000



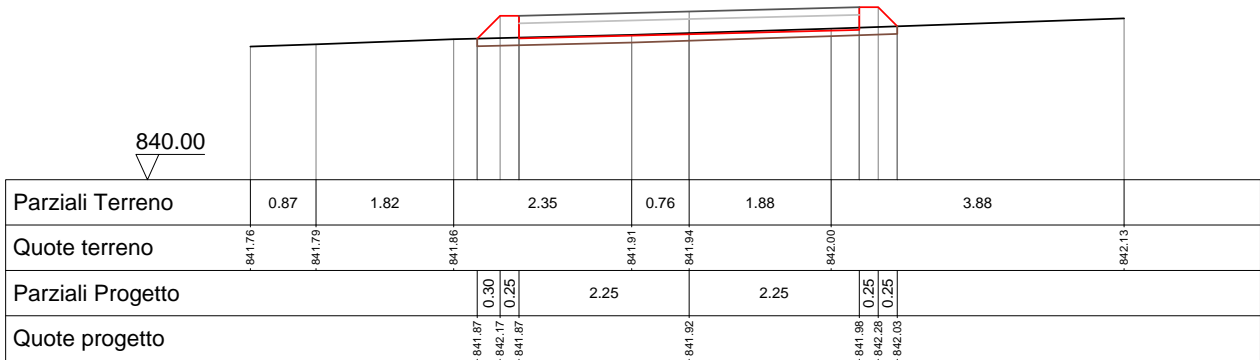
29
207.230



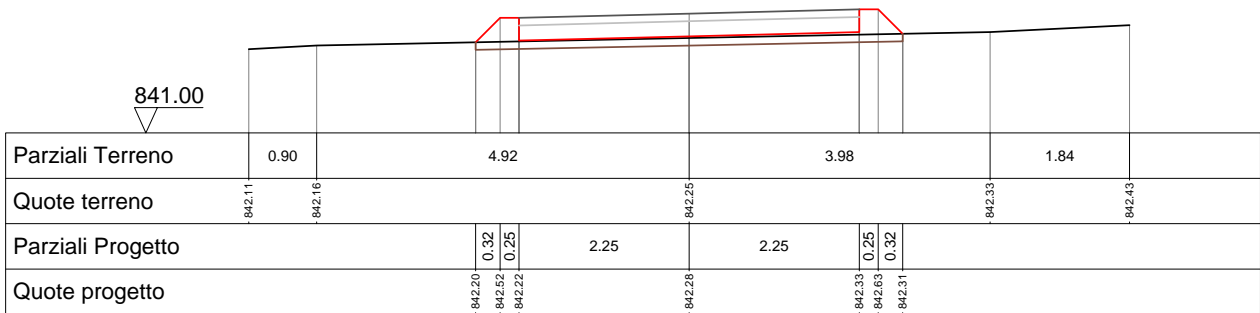
30
210.000



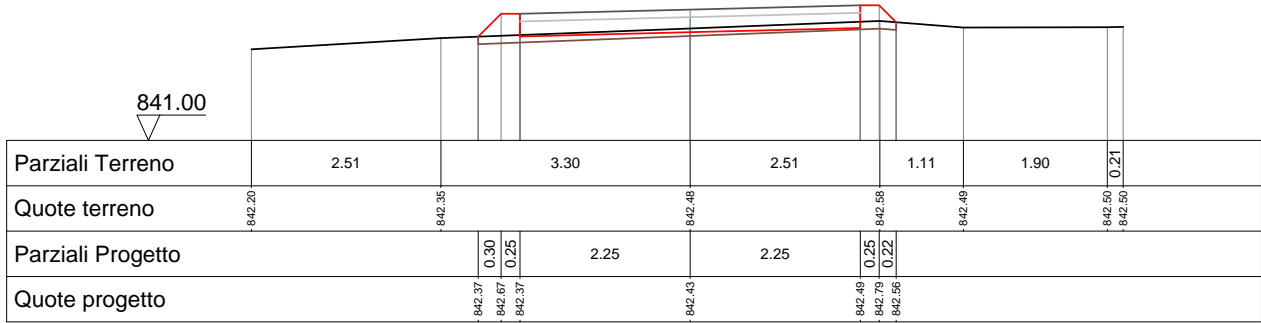
31
220.000



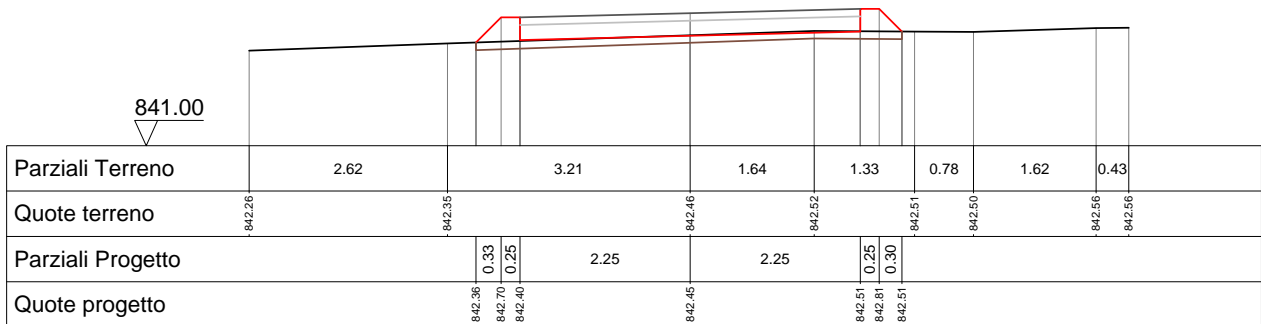
32
230.000



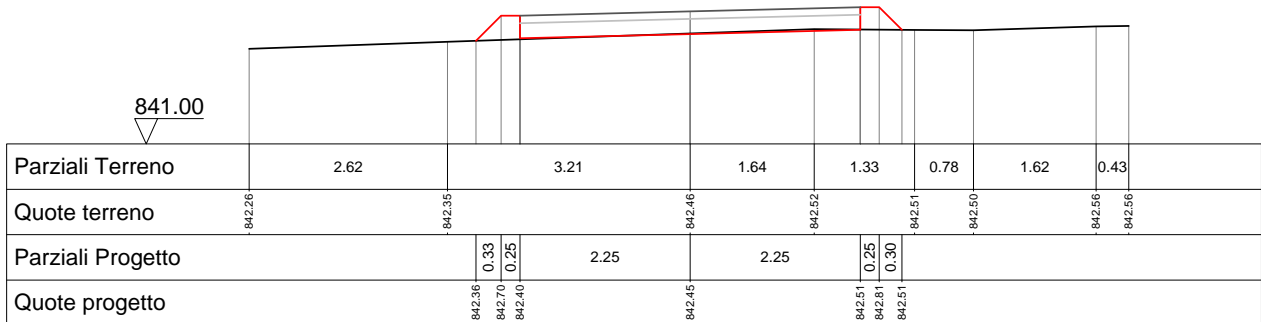
33
240.000



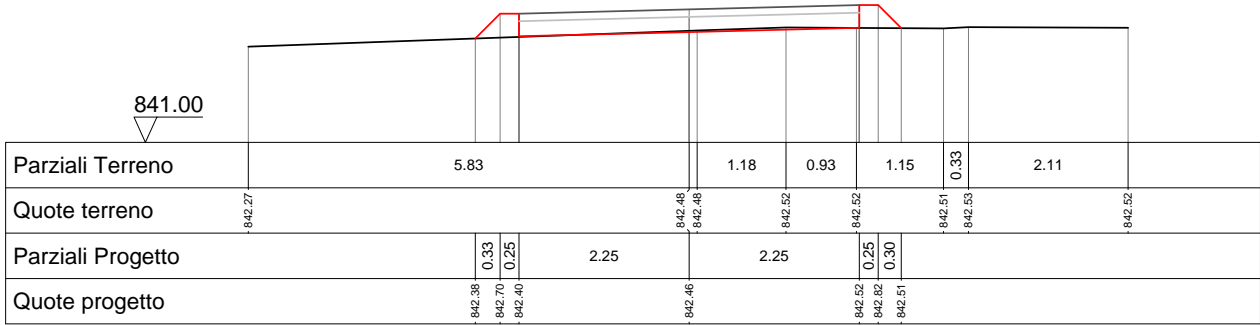
34
250.000



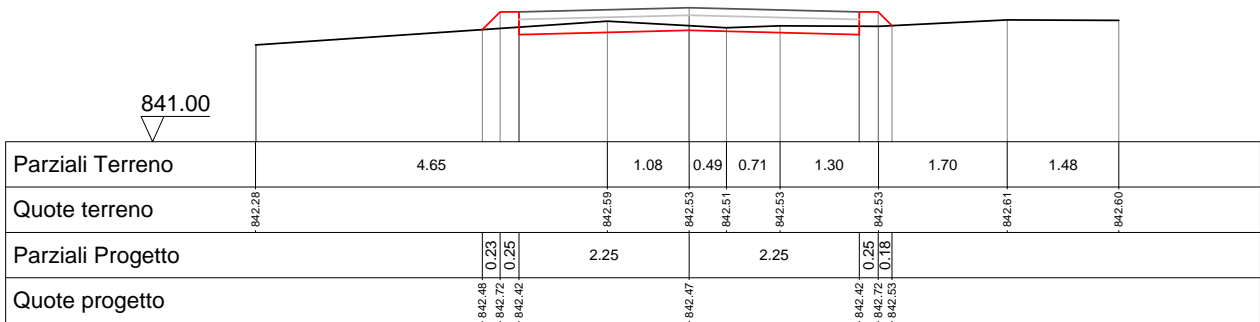
34
250.000



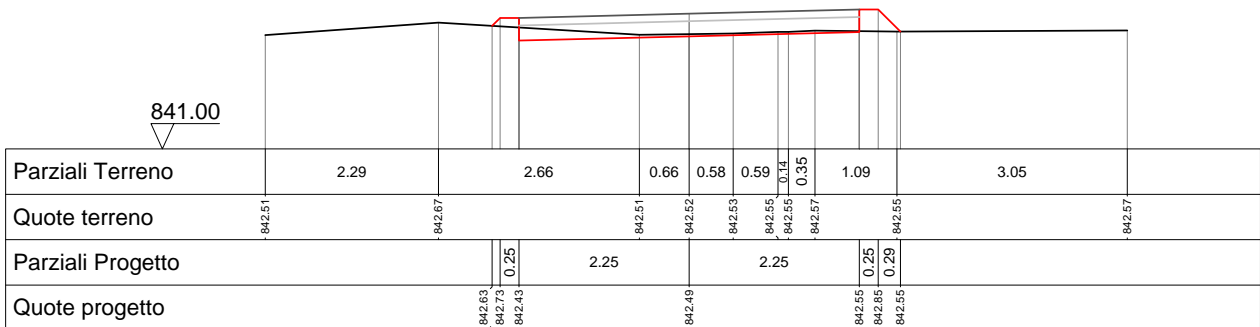
35
253.684



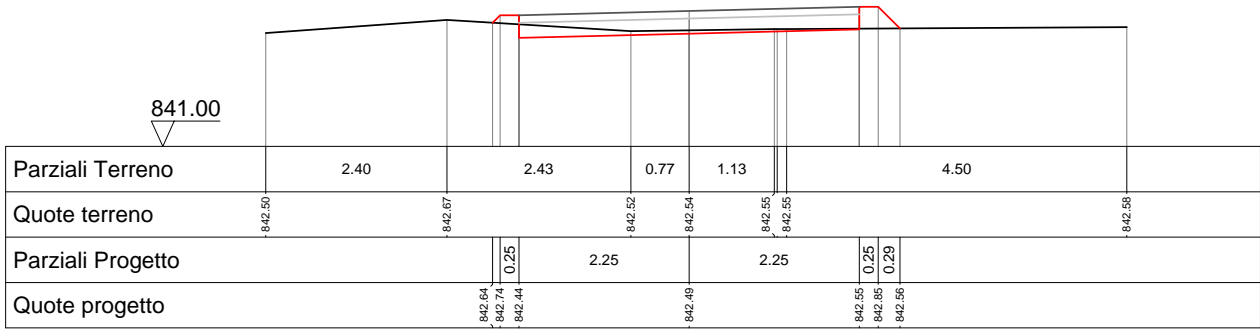
36
260.000



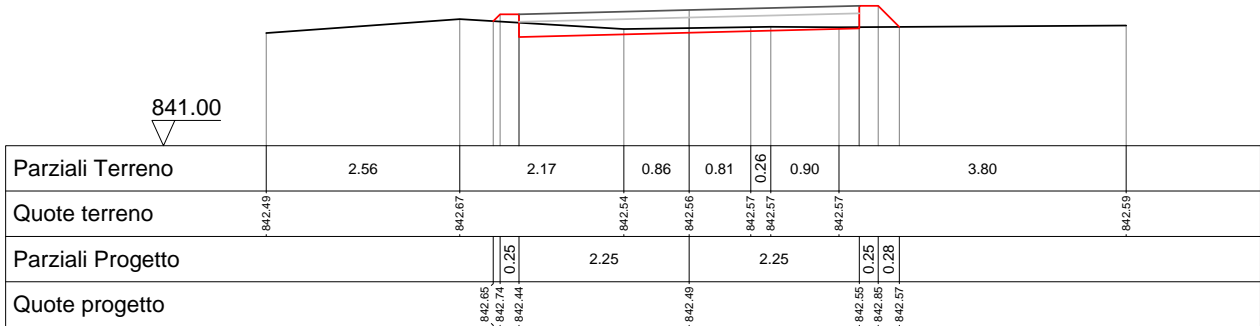
37
268.753



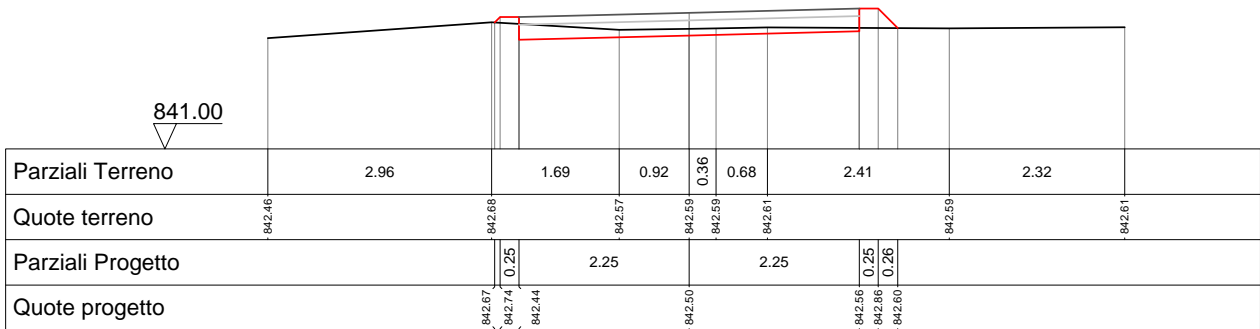
38
270.000



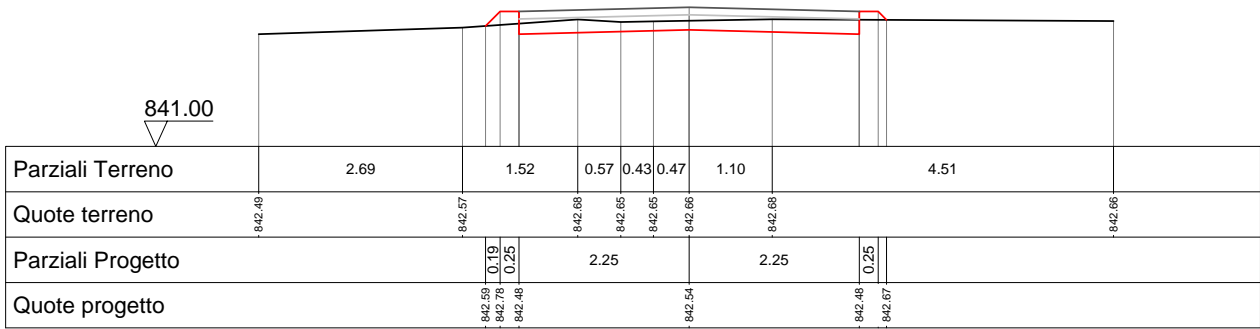
39
271.446



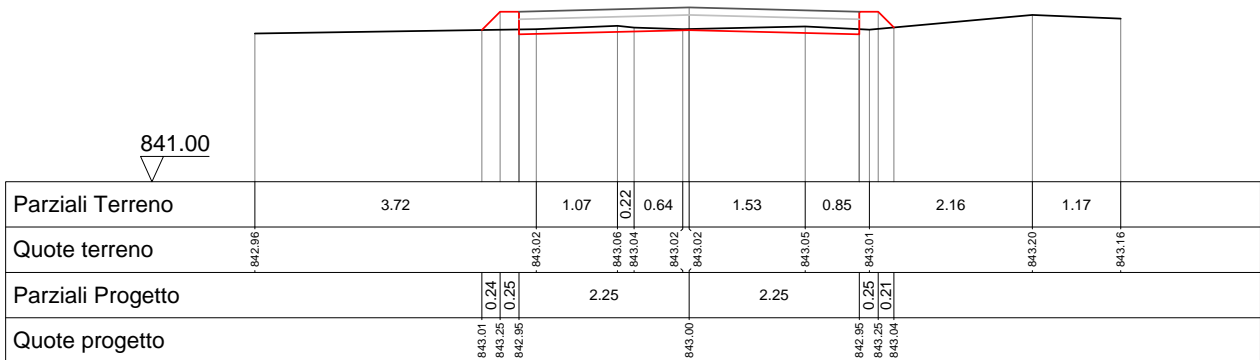
40
274.140



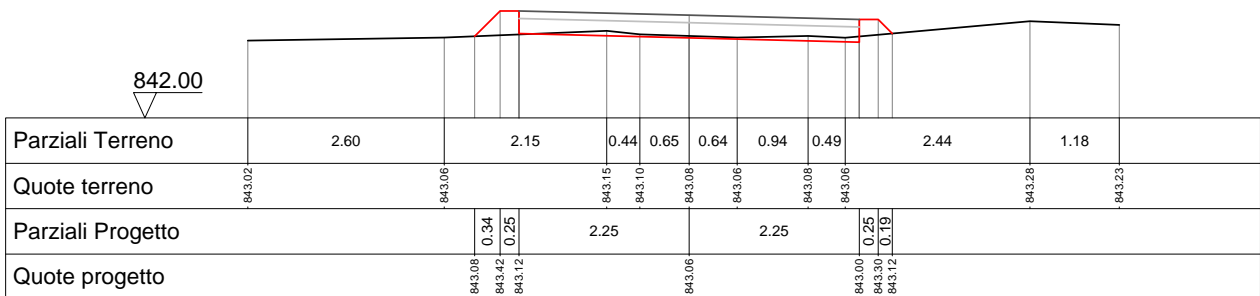
41
280.000



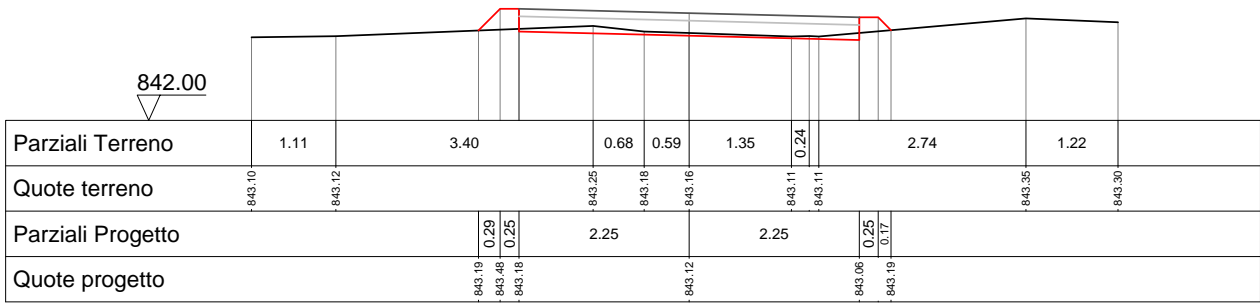
42
300.000



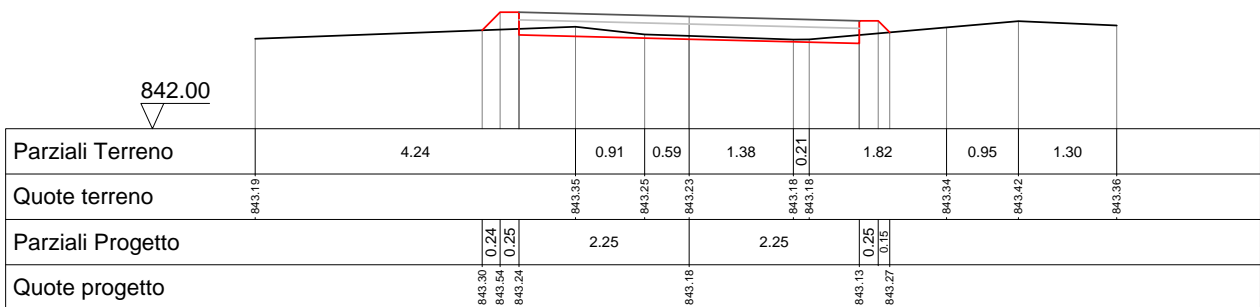
43
301.491



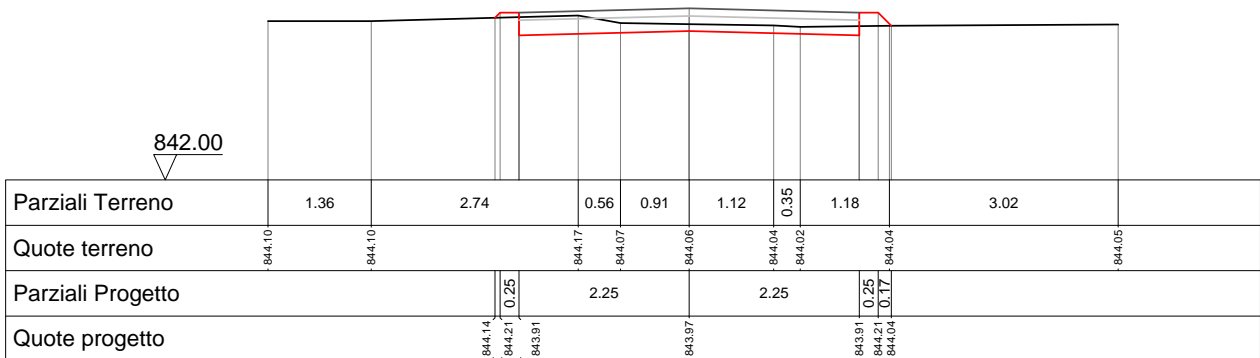
44
303.067



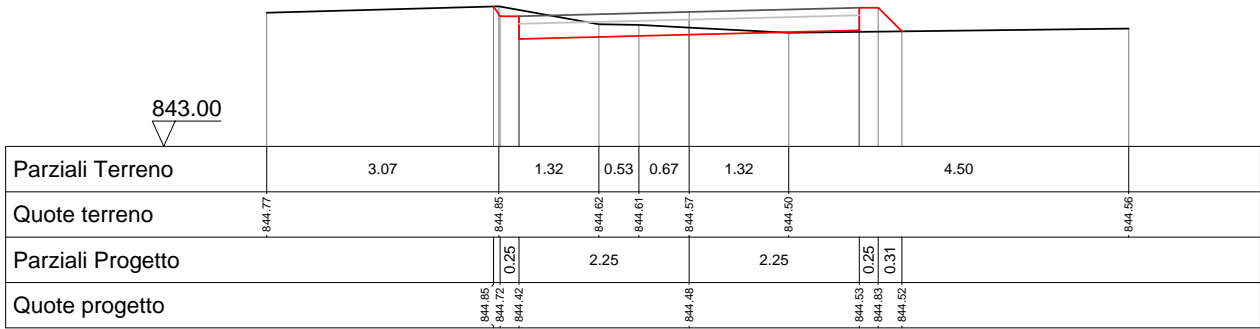
45
304.643



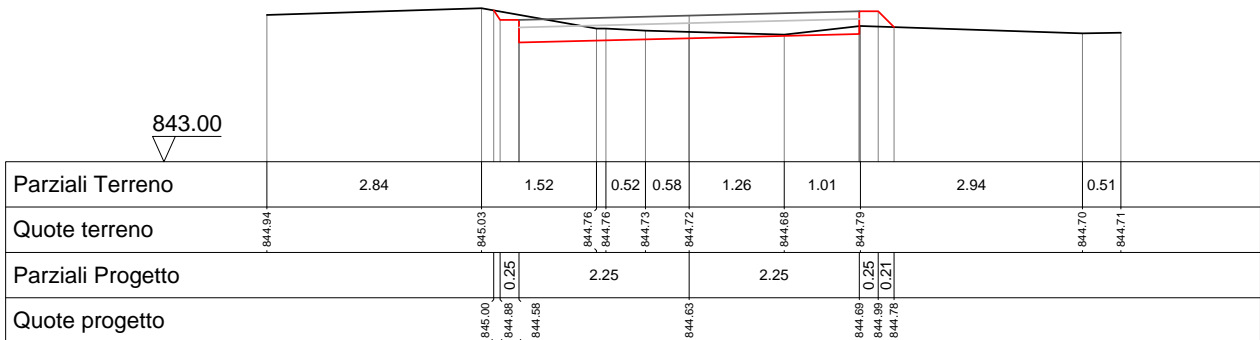
46
320.000



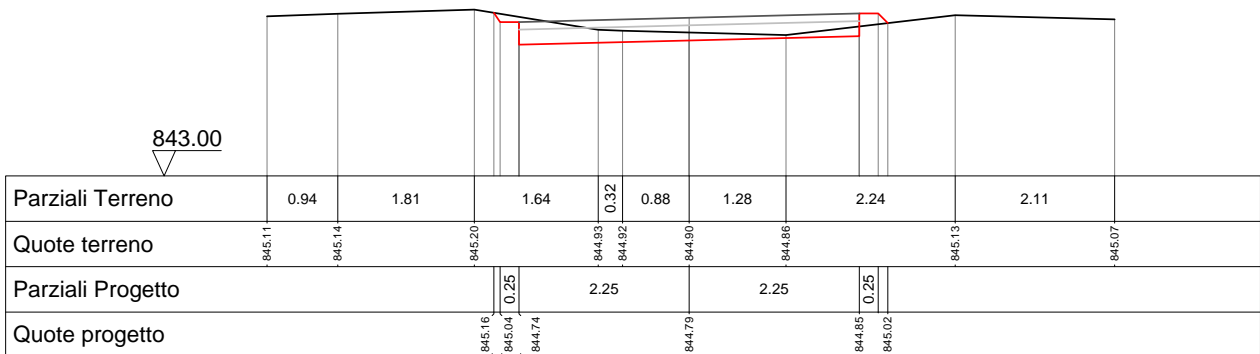
47
327.763



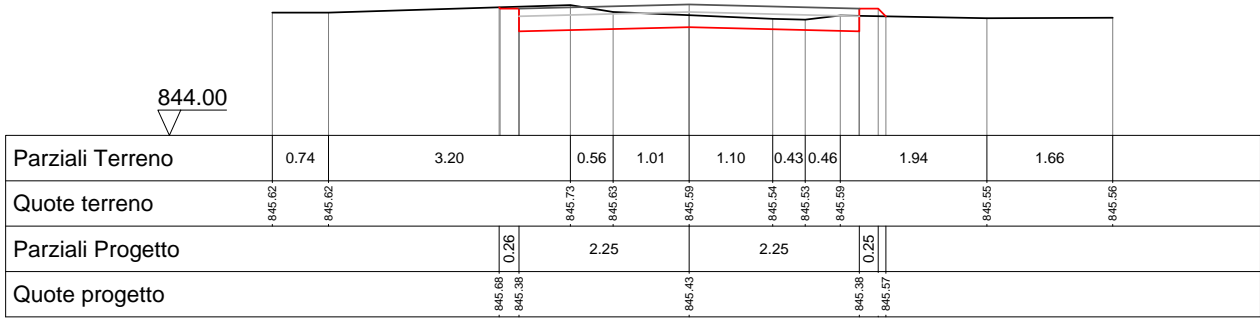
48
329.905



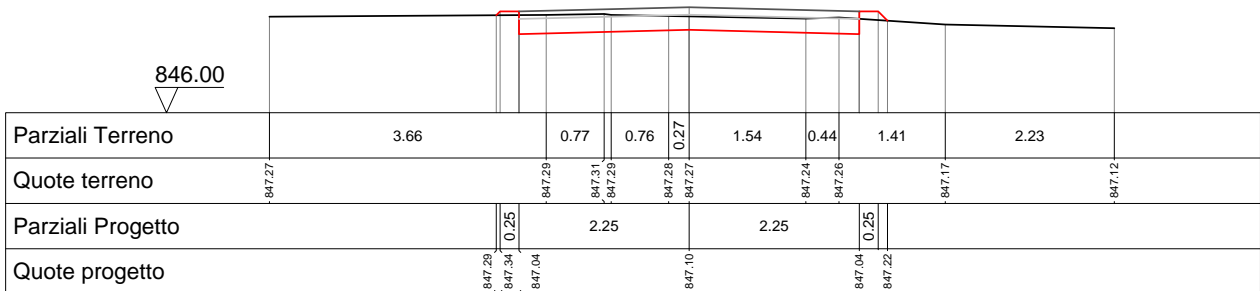
49
332.046



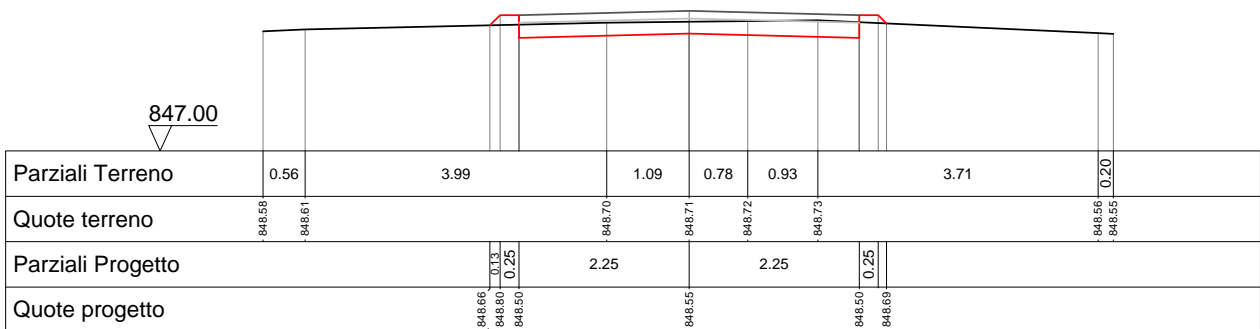
50
340.000



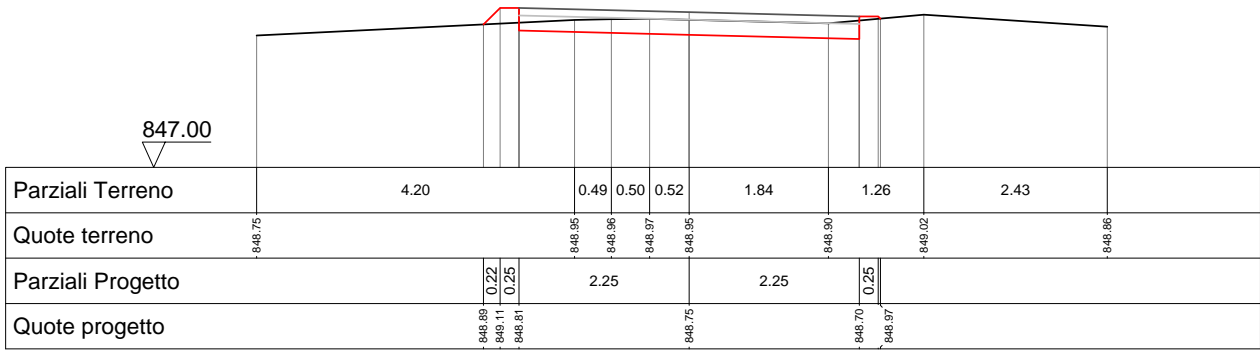
51
360.000



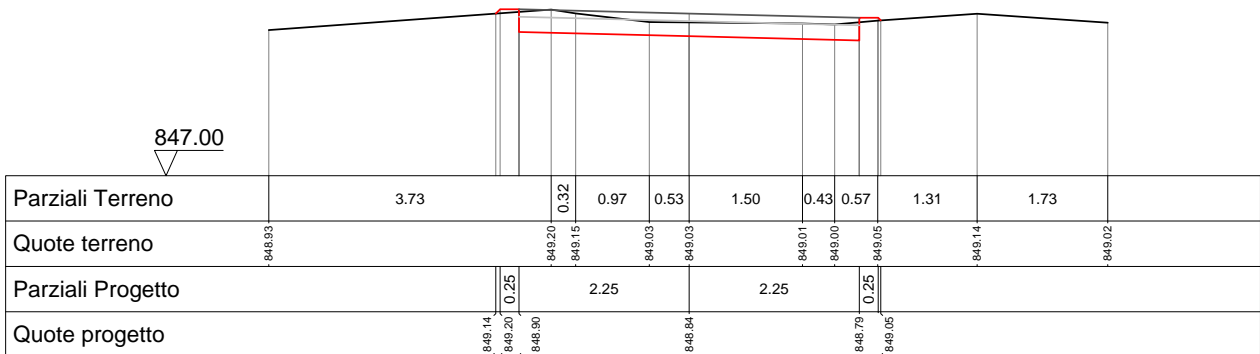
52
380.000



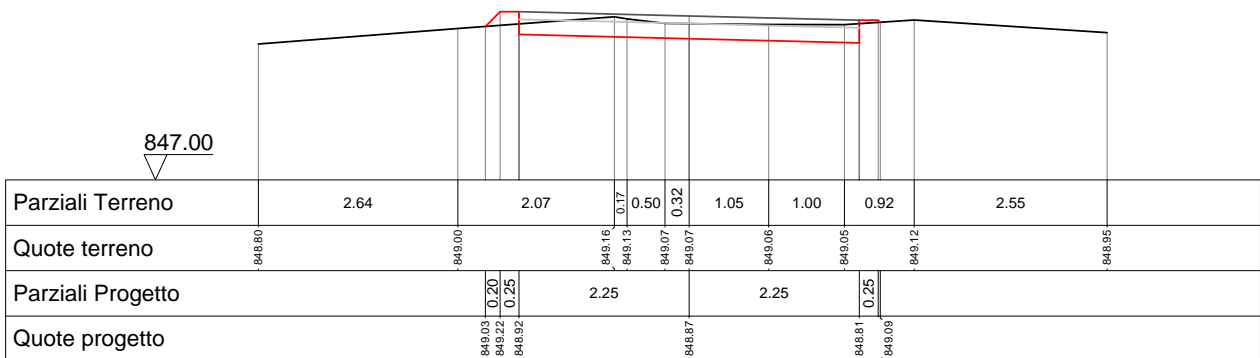
53
385.481



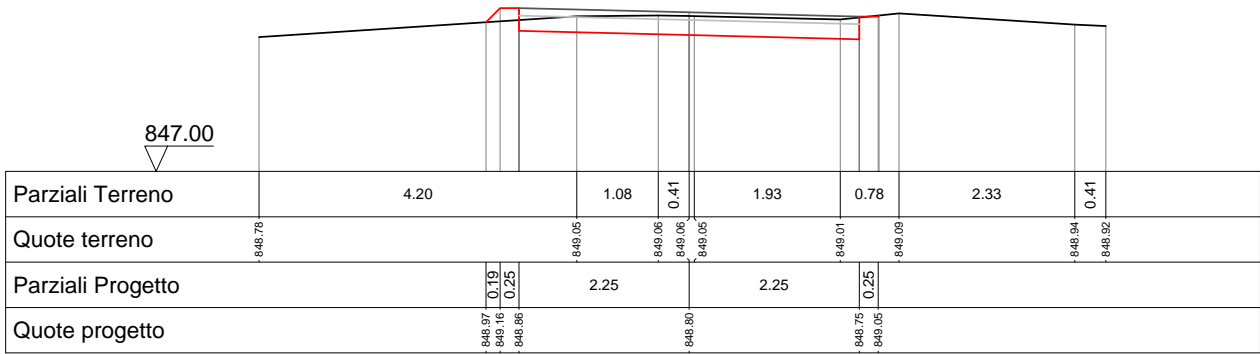
54
390.000



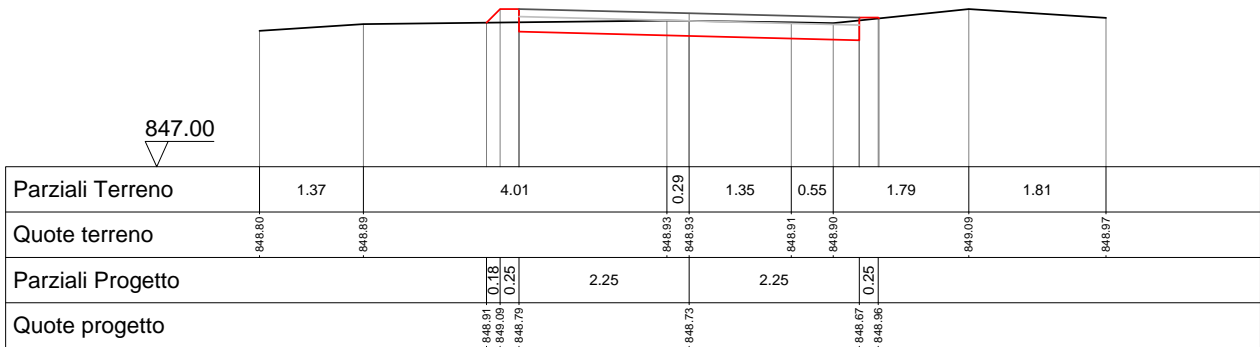
55
394.209



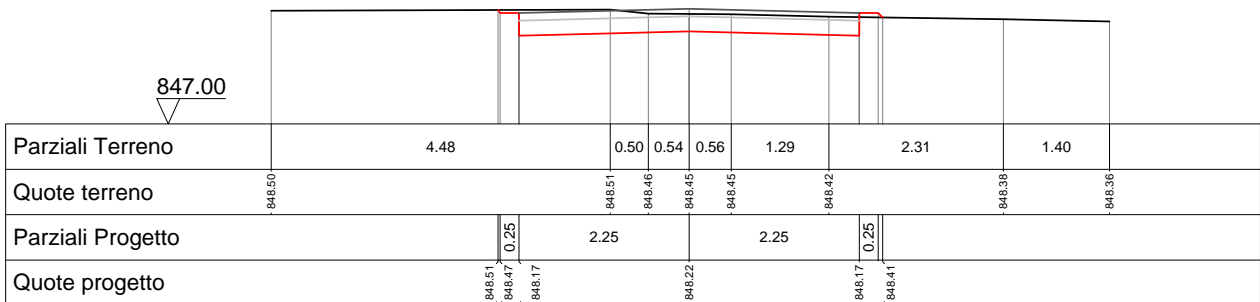
56
400.000



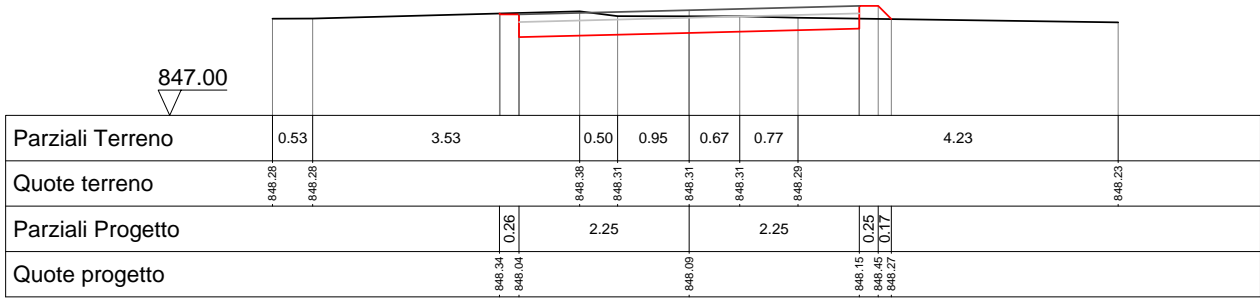
57
402.936



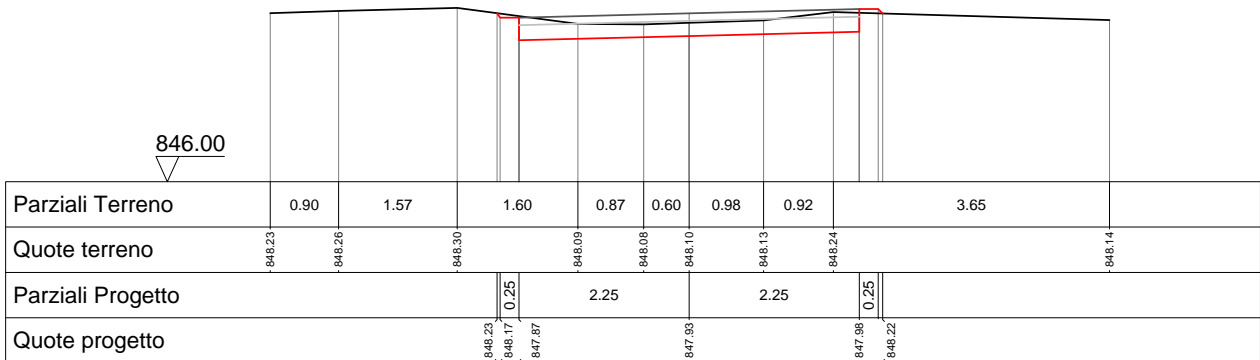
58
420.000



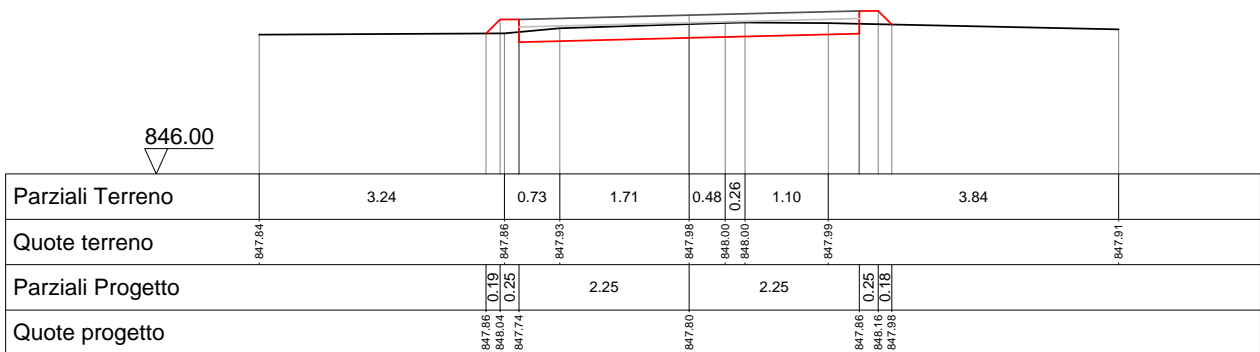
59
424.418



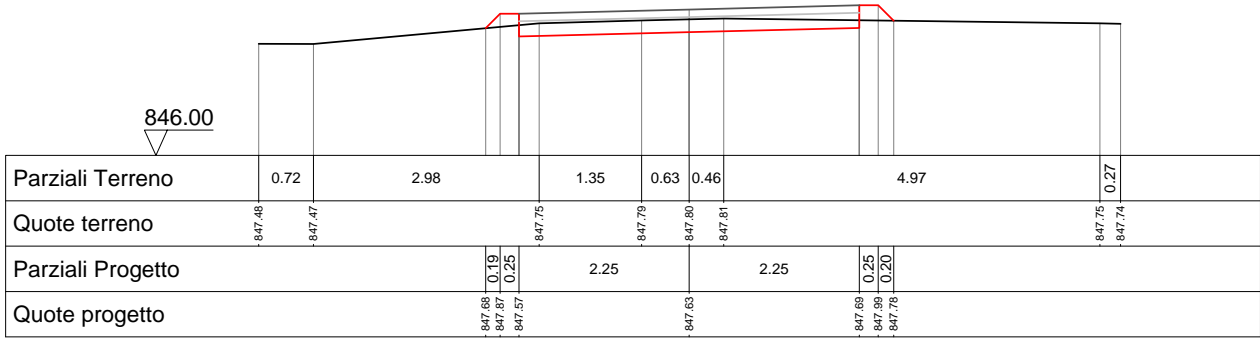
60
430.000



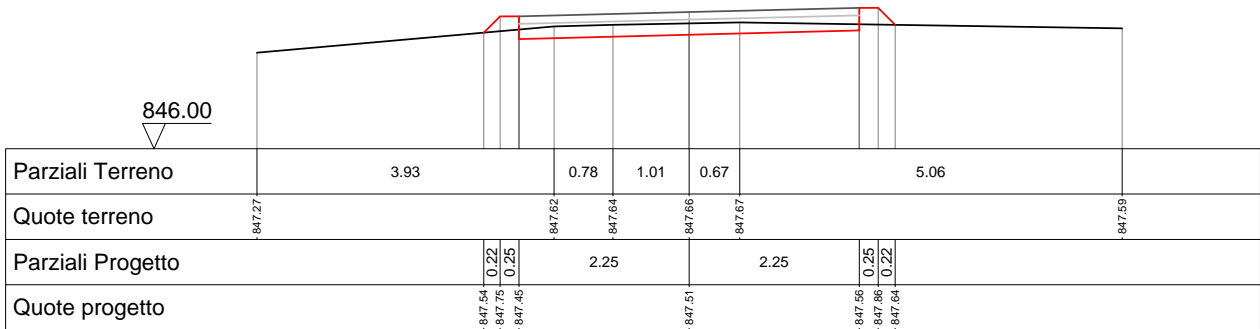
61
434.284



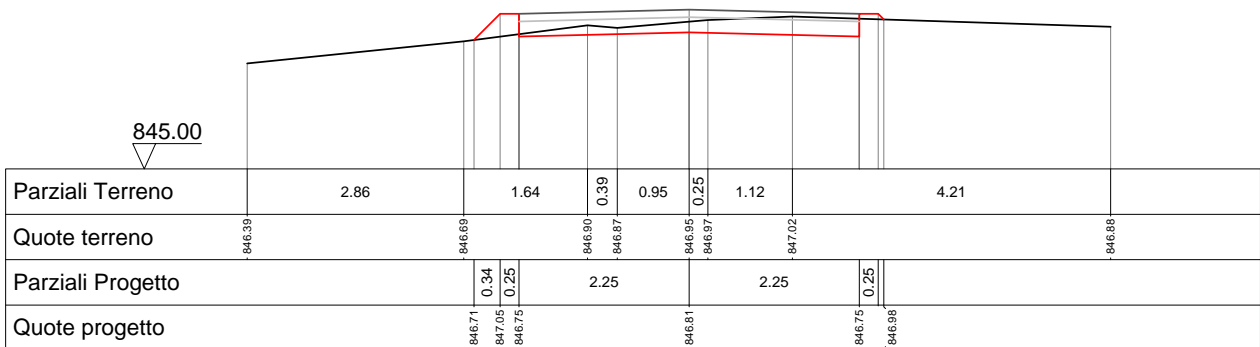
62
440.000



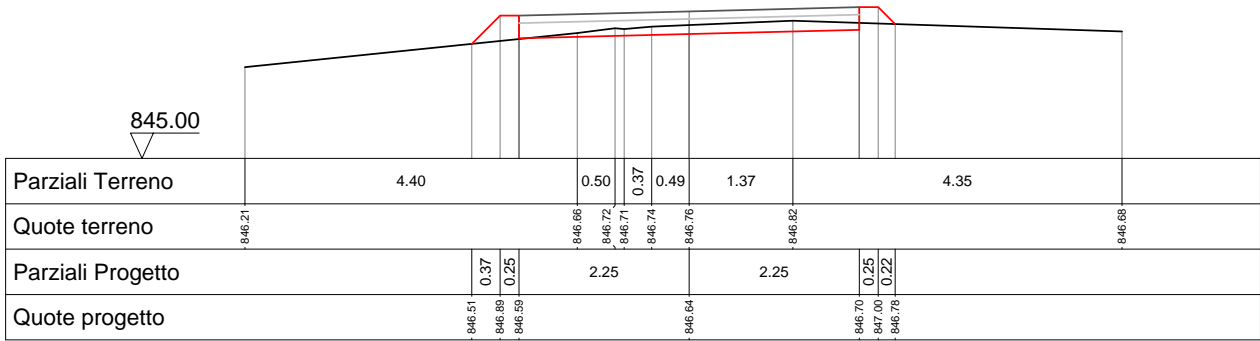
63
444.150



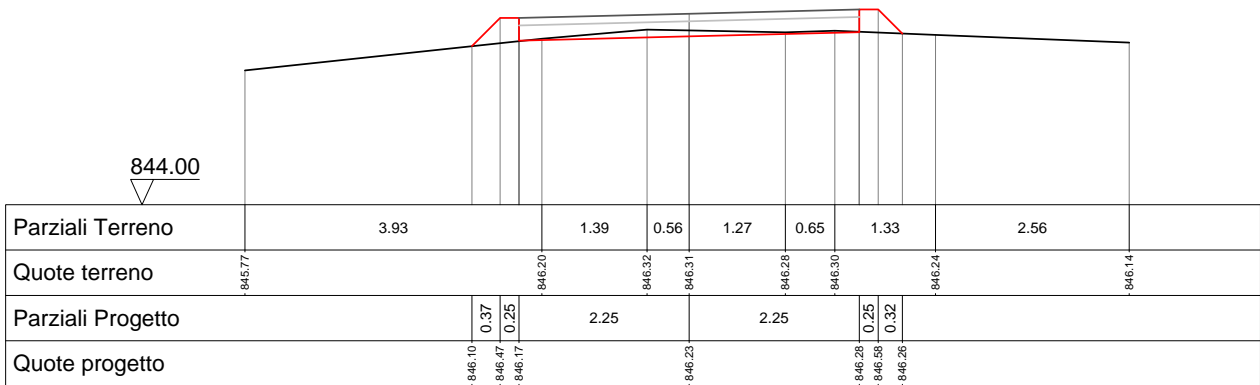
64
460.000



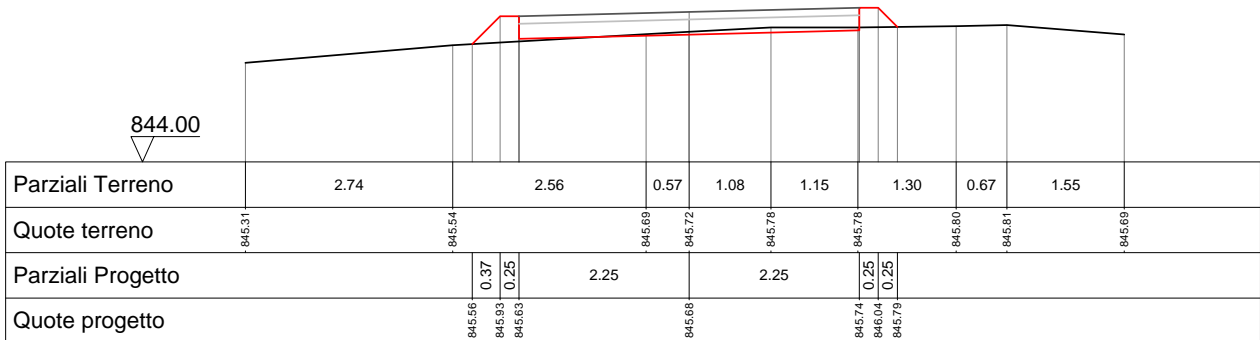
65
462.786



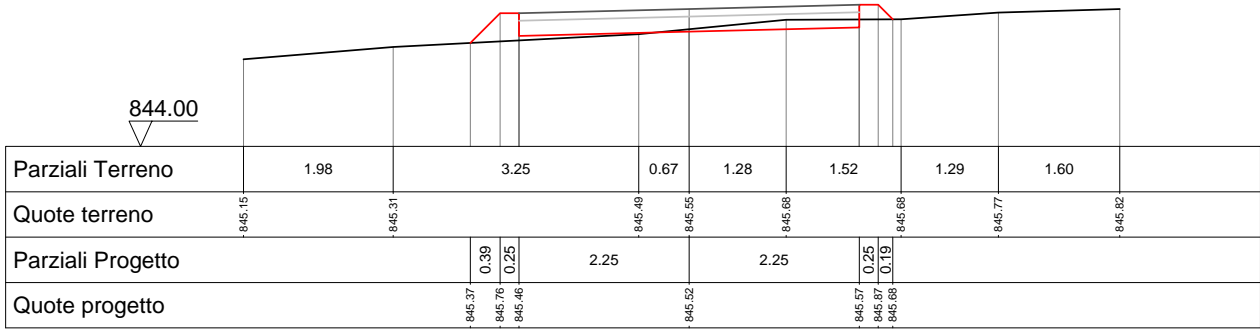
66
470.000



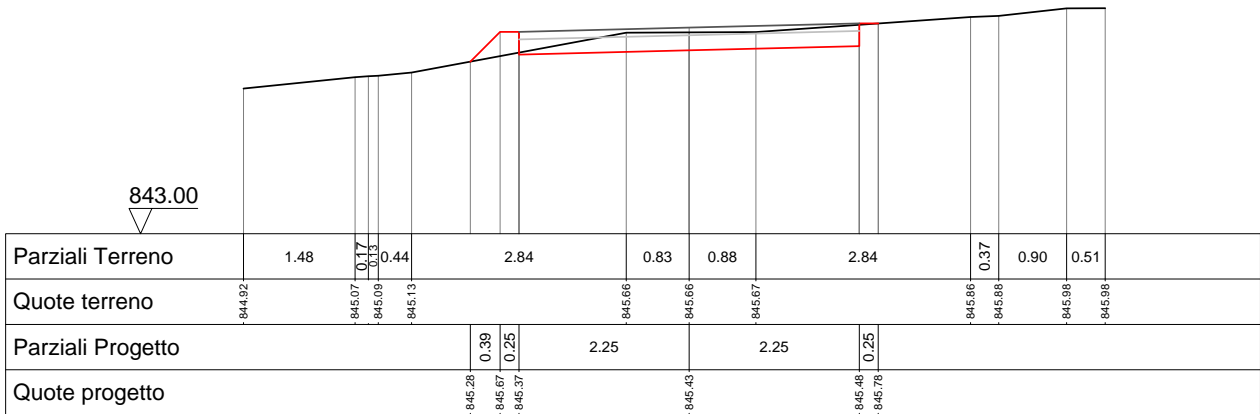
67
480.000



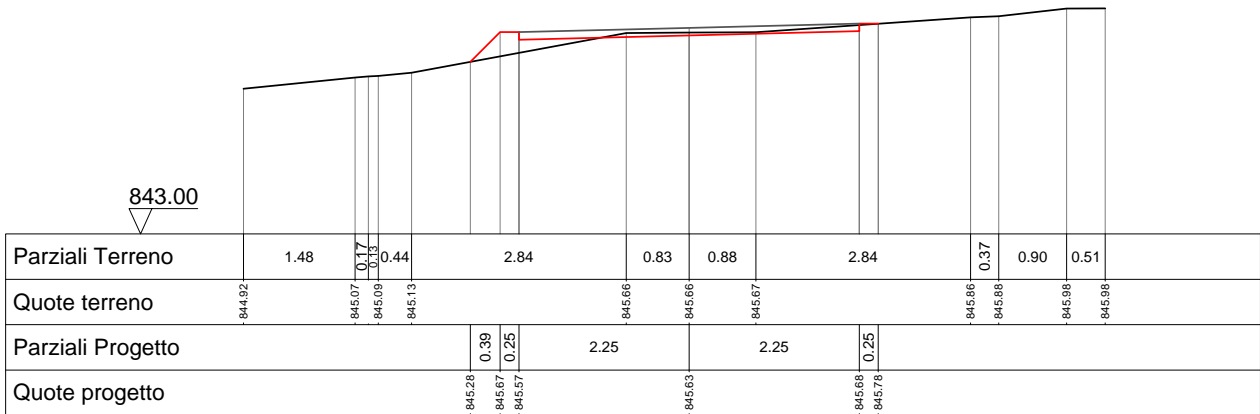
68
484.920



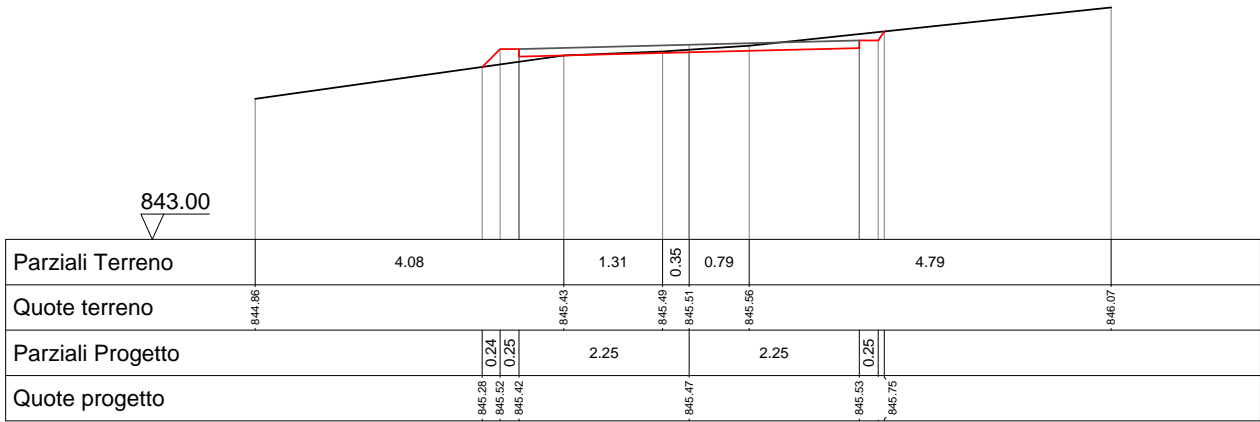
69
490.000



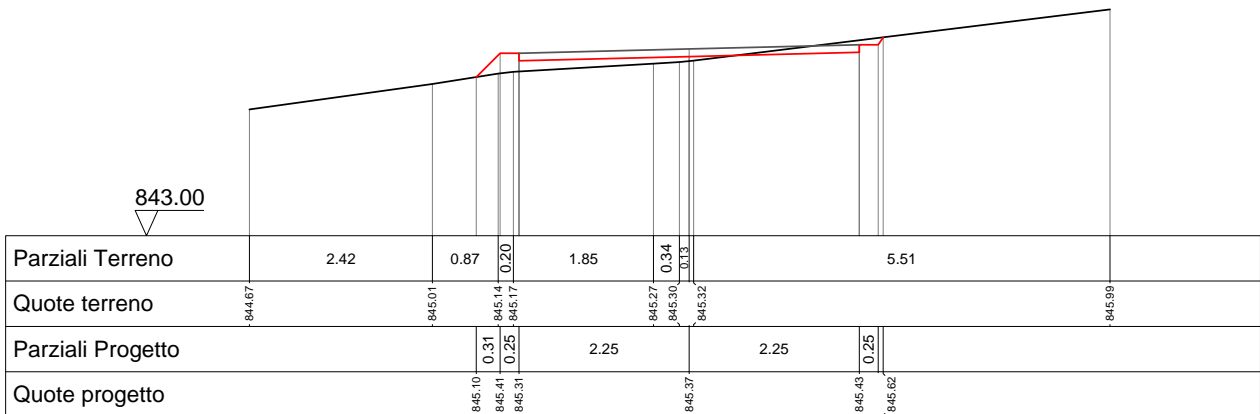
69
490.000



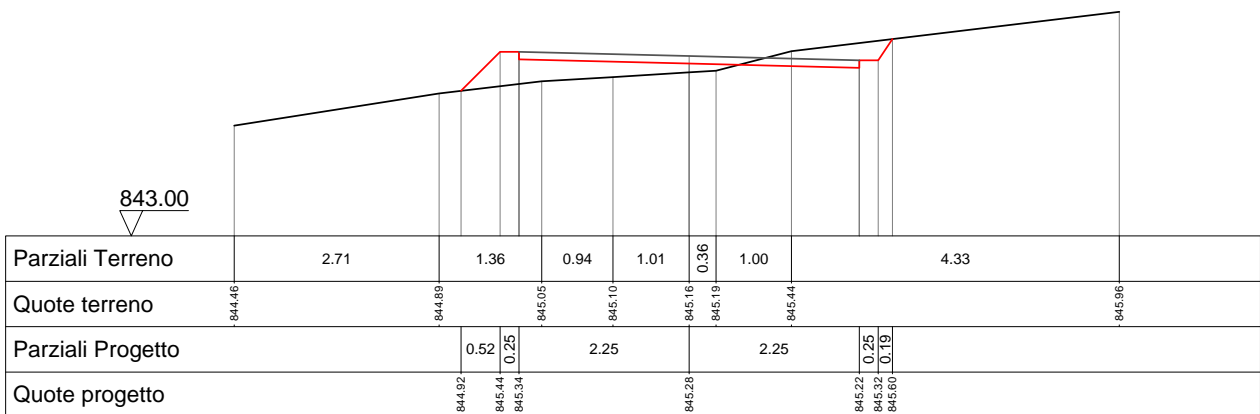
70
500.000



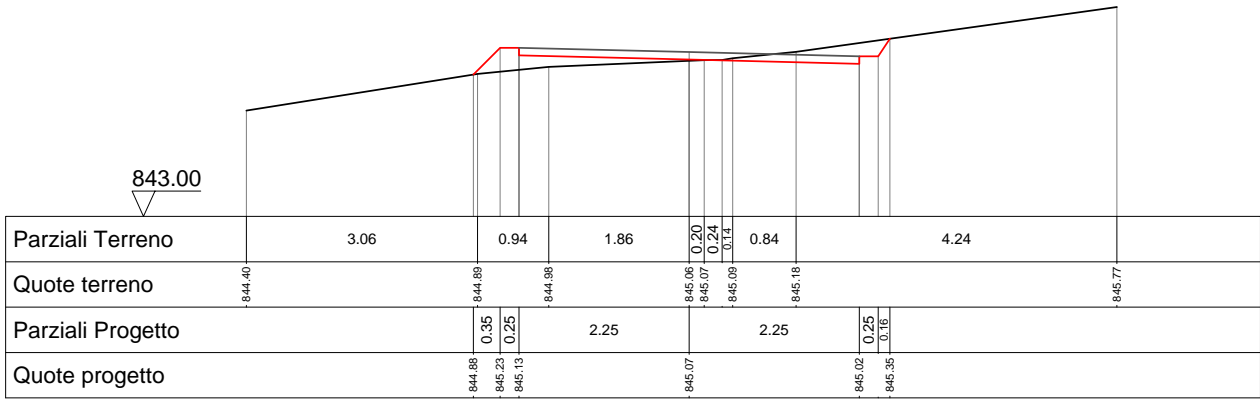
71
507.053



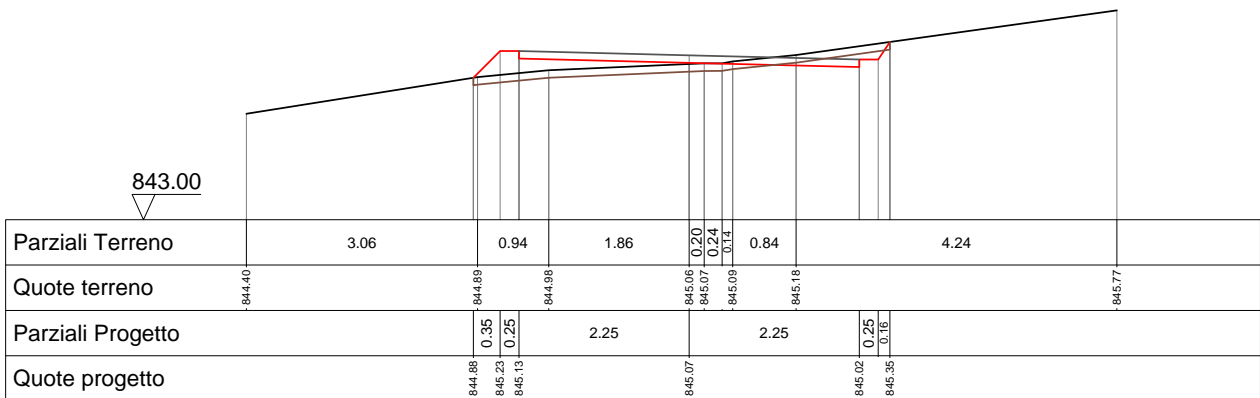
72
512.977



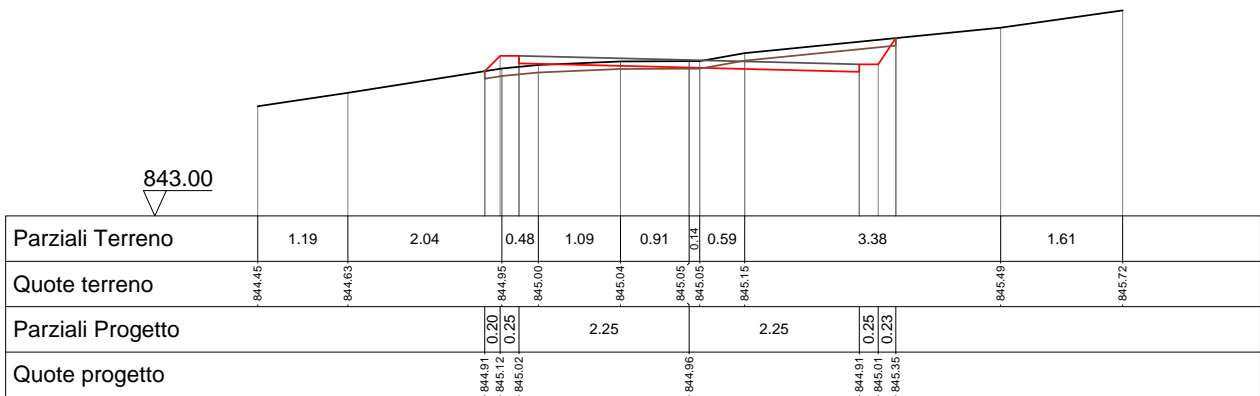
73
520.000



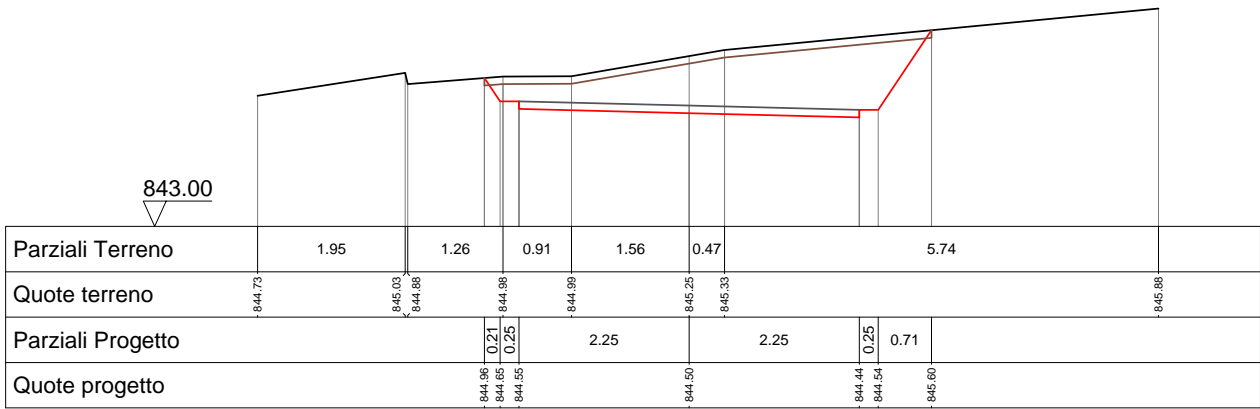
73
520.000



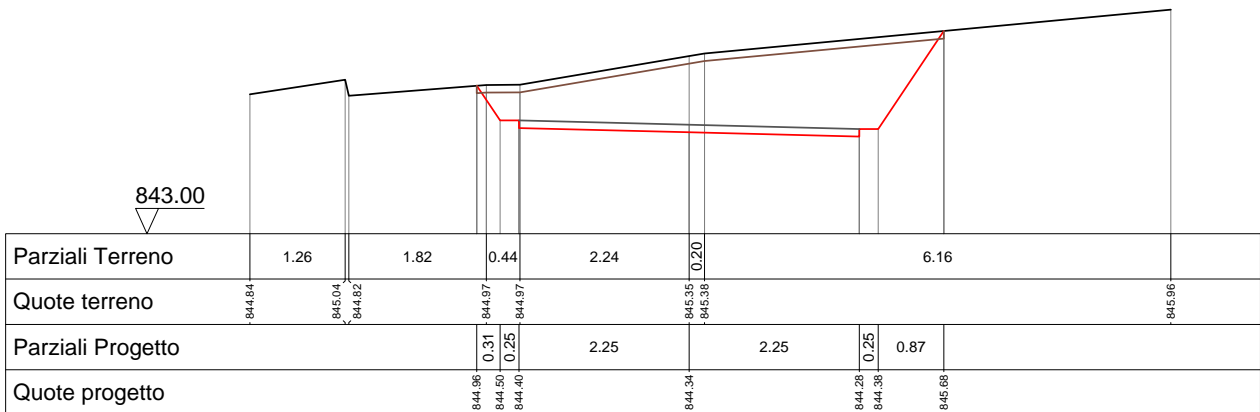
74
522.500



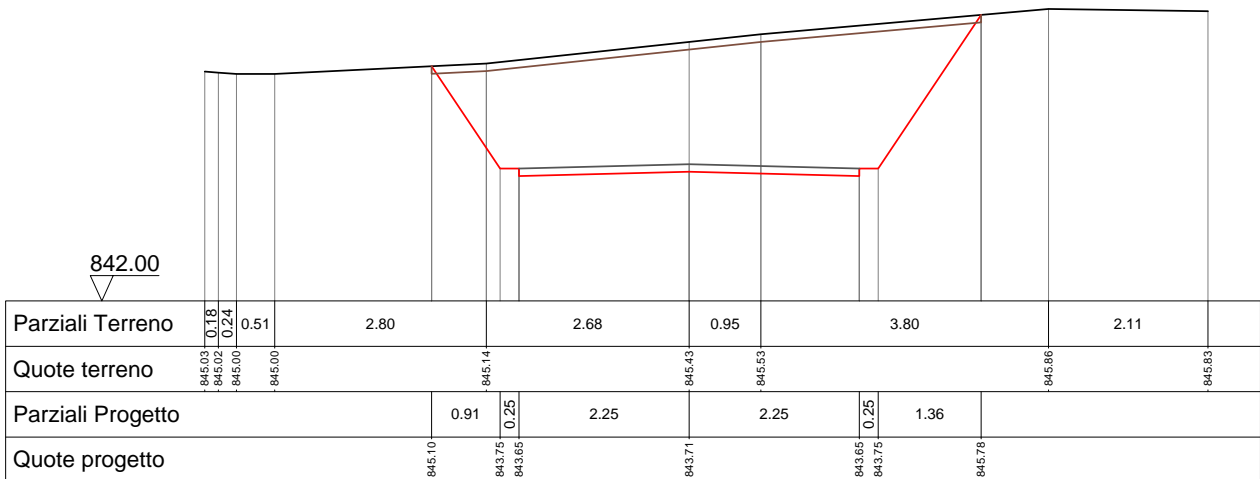
75
530.000



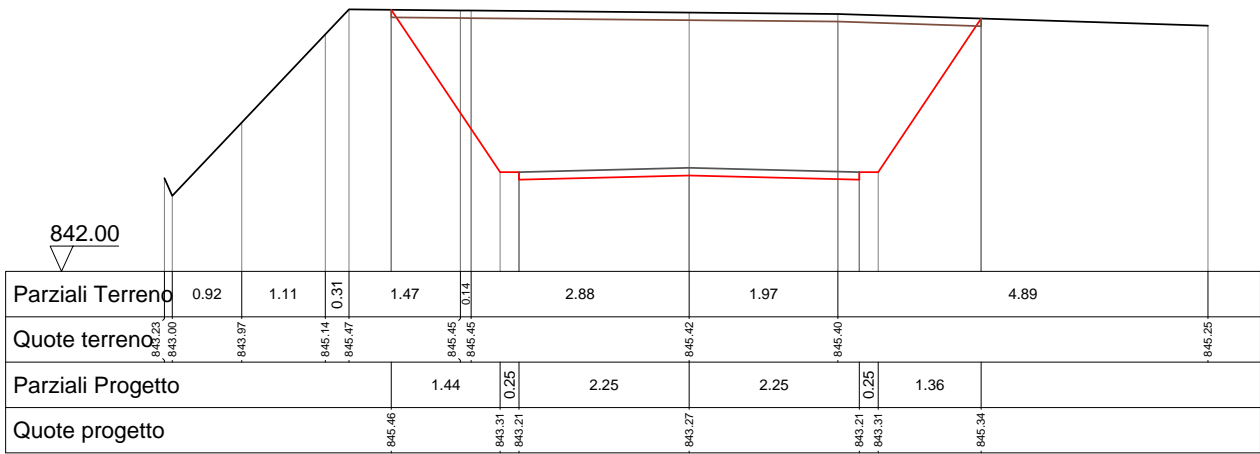
76
532.024



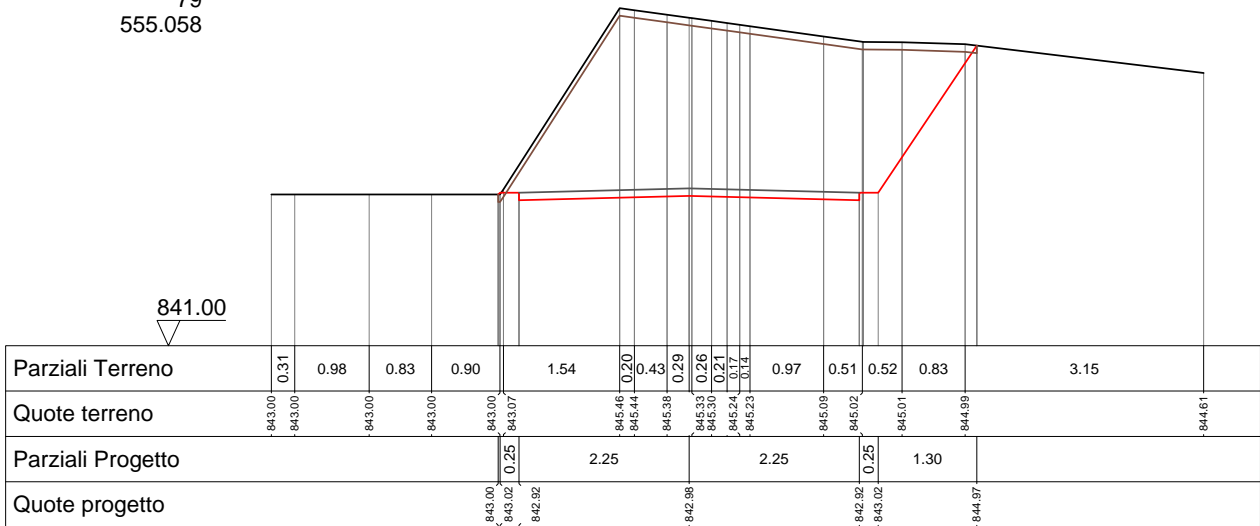
77
540.000



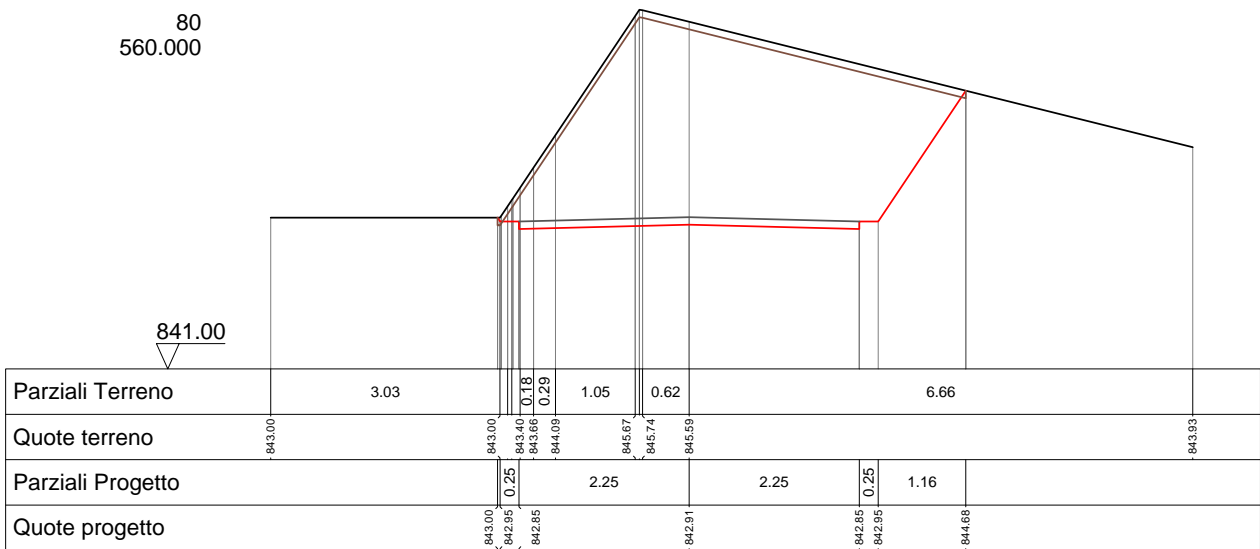
78
547.118



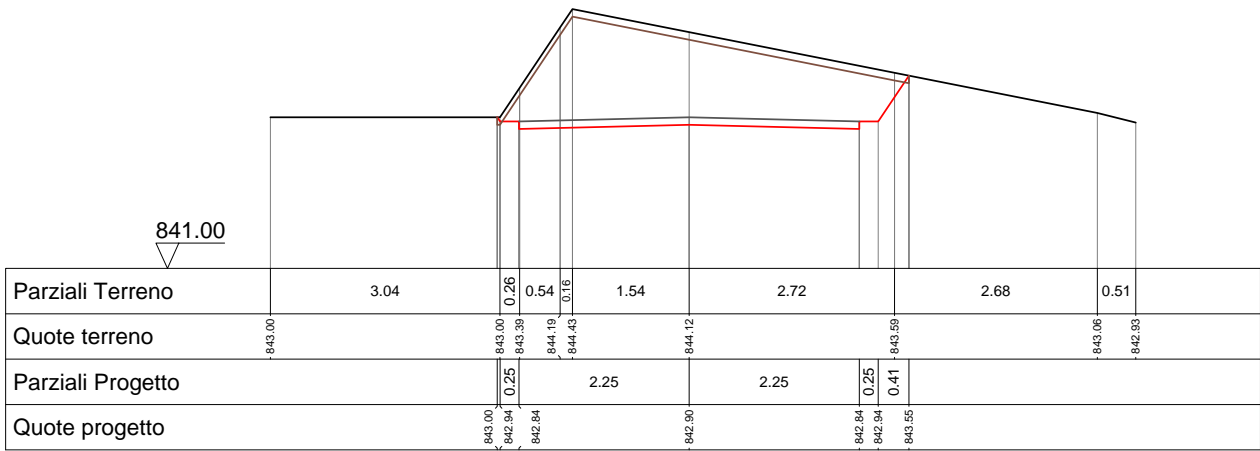
79
555.058



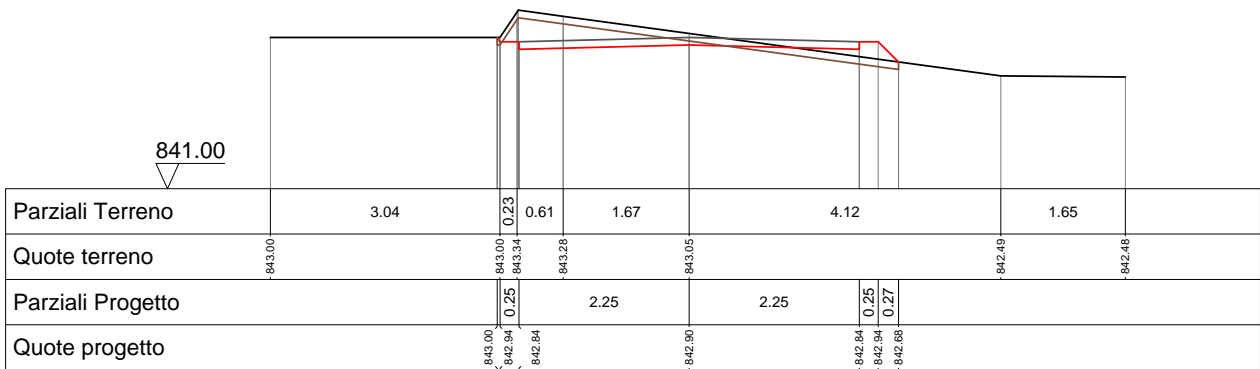
80
560.000



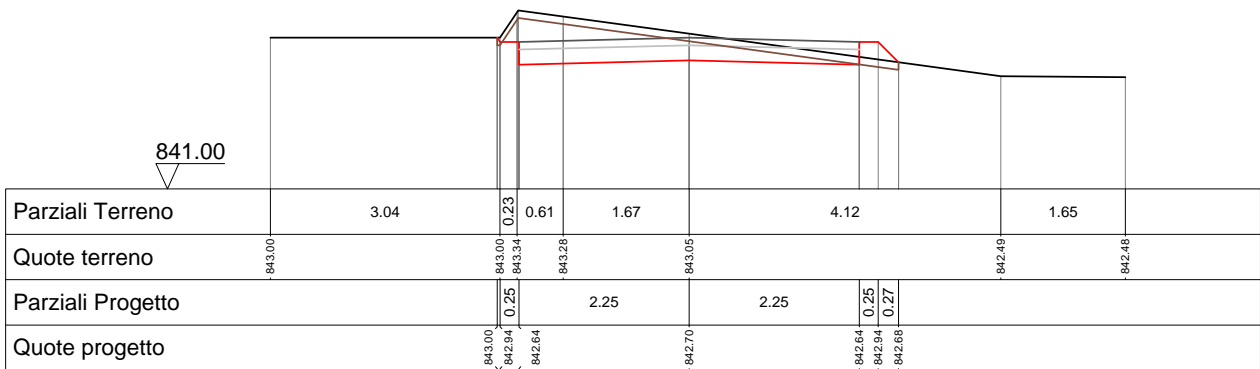
81
580.000



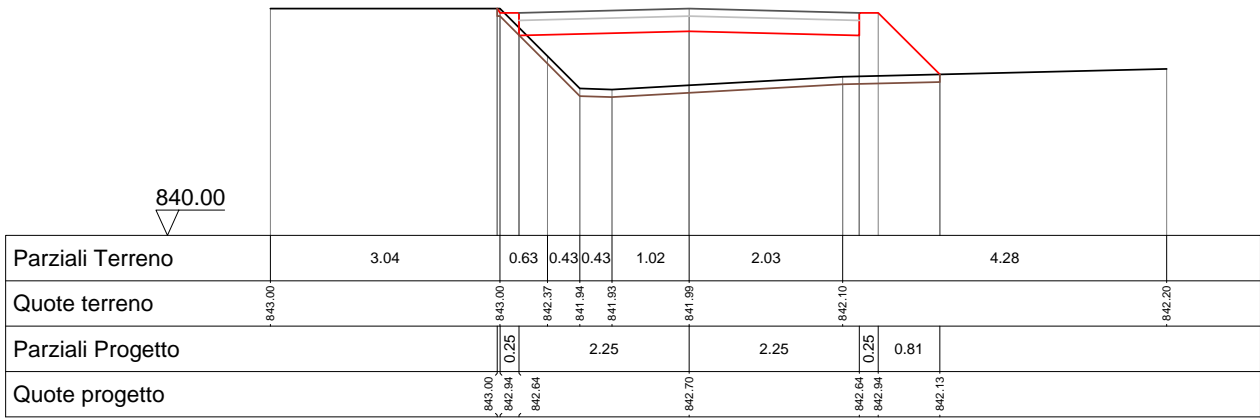
82
590.000



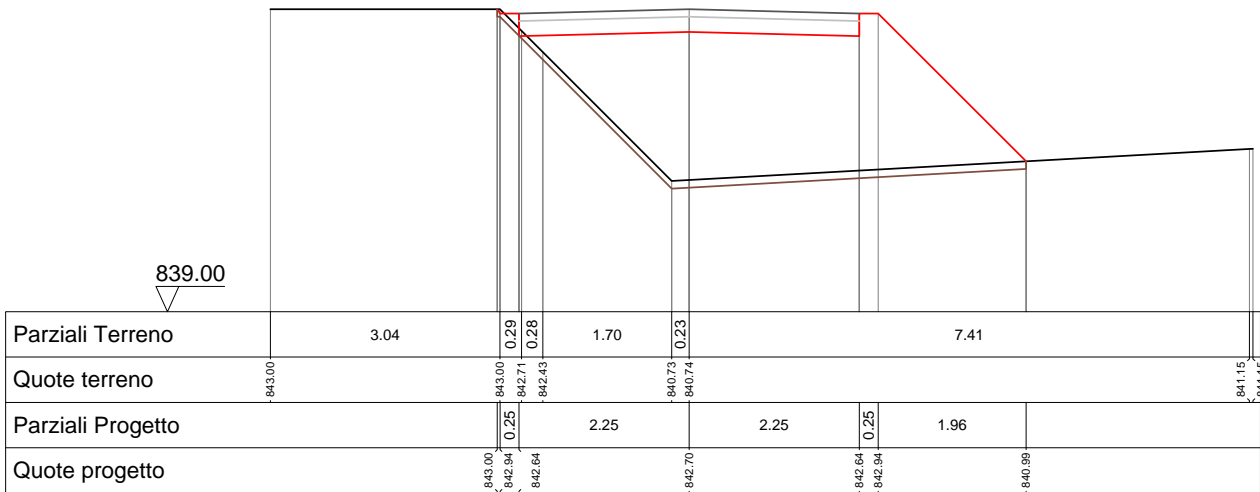
82
590.000



83
600.000



84
608.474



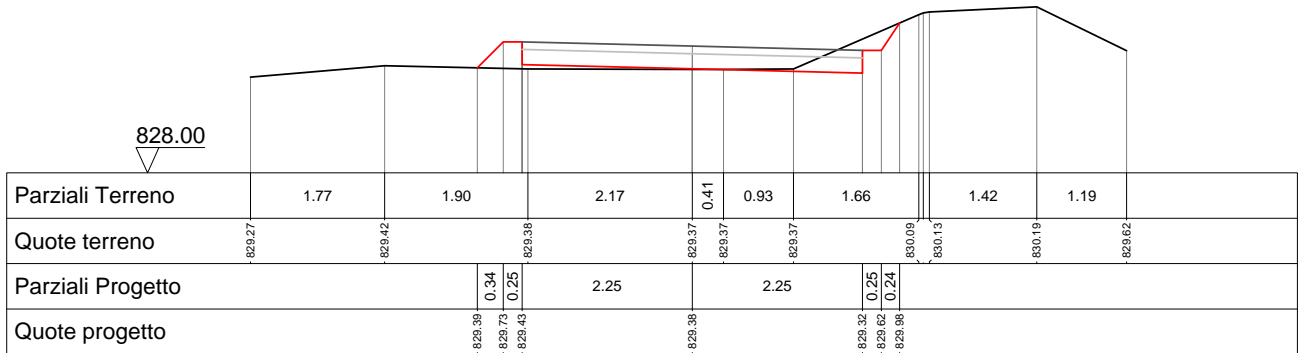
SEZIONI TRASVERSALI
Profilo longitudinale tratto 8-9
Viabilità di impianto postazione eolica J5

DISEGNI DI RIFERIMENTO

TAVOLA	DESCRIZIONE
AM-IAC10008	Viabilità e piazzole - Planimetria di progetto
AM-IAC10010	Profili longitudinali viabilità di impianto

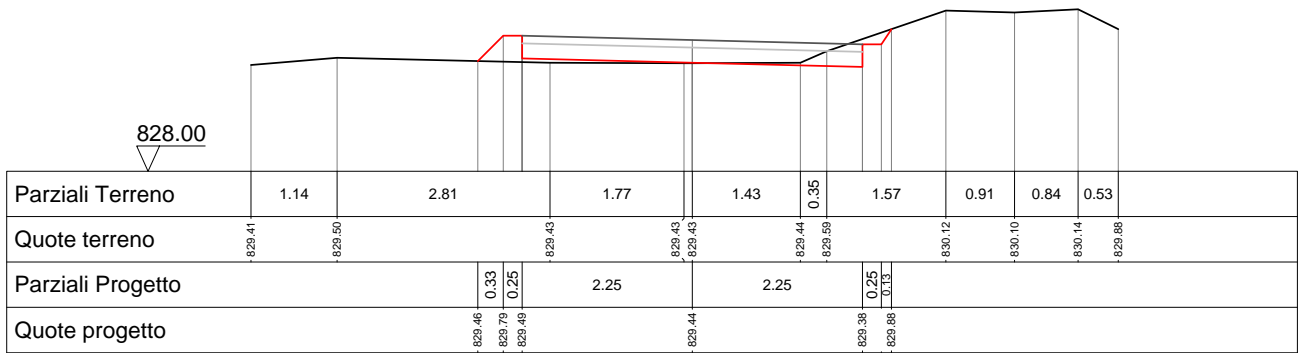
10
57.586

828.00



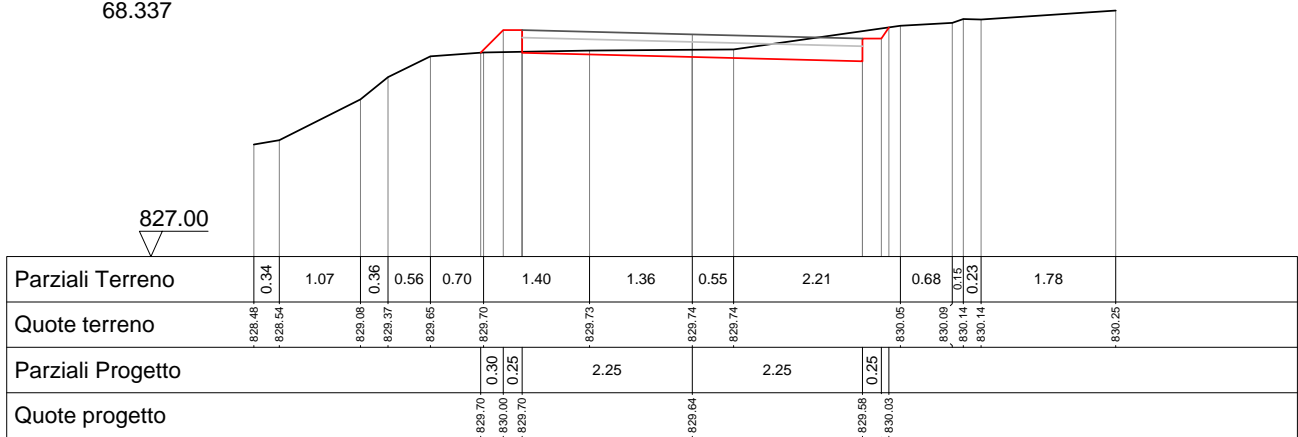
11
60.000

828.00



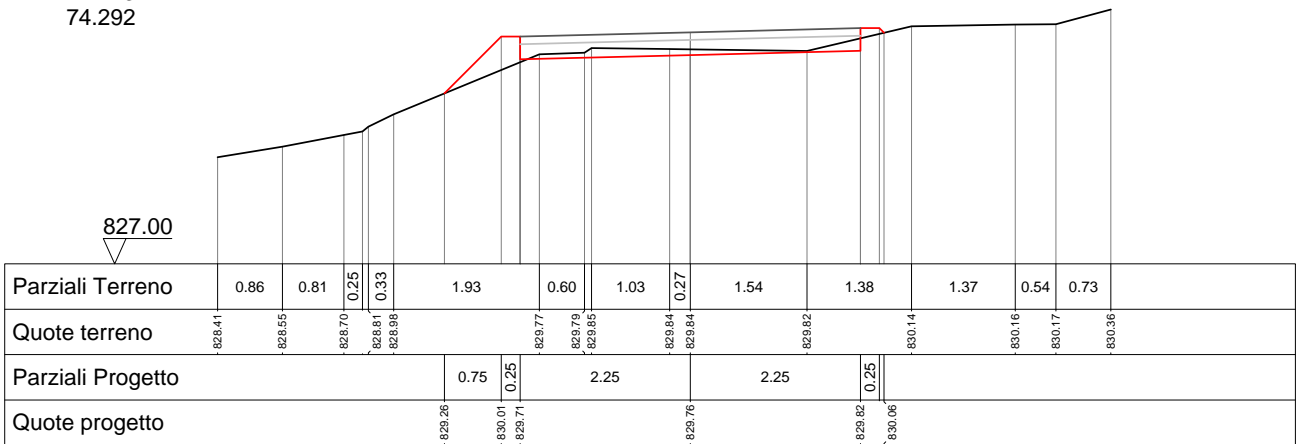
12
68.337

827.00



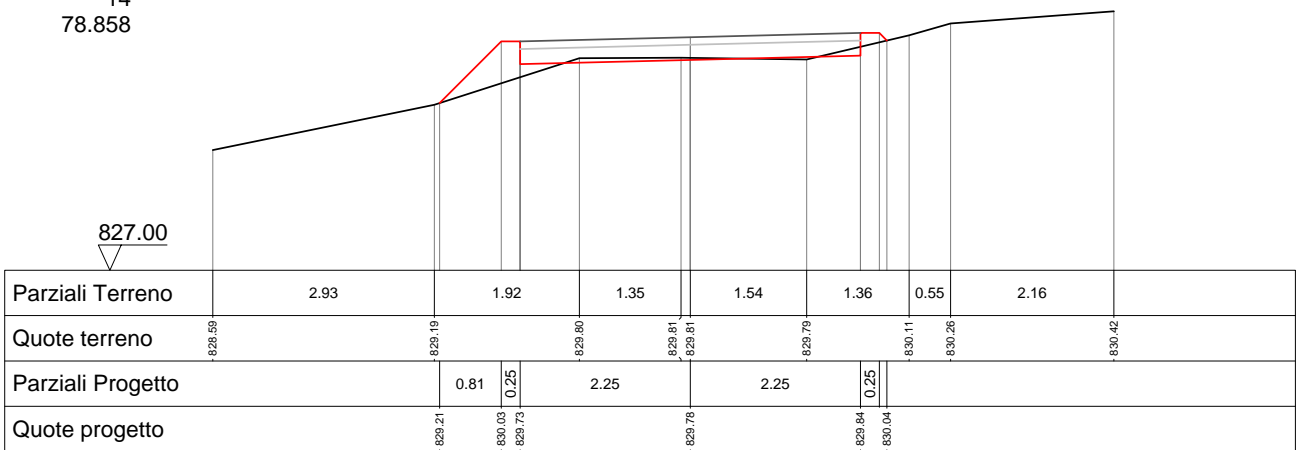
13
74.292

827.00



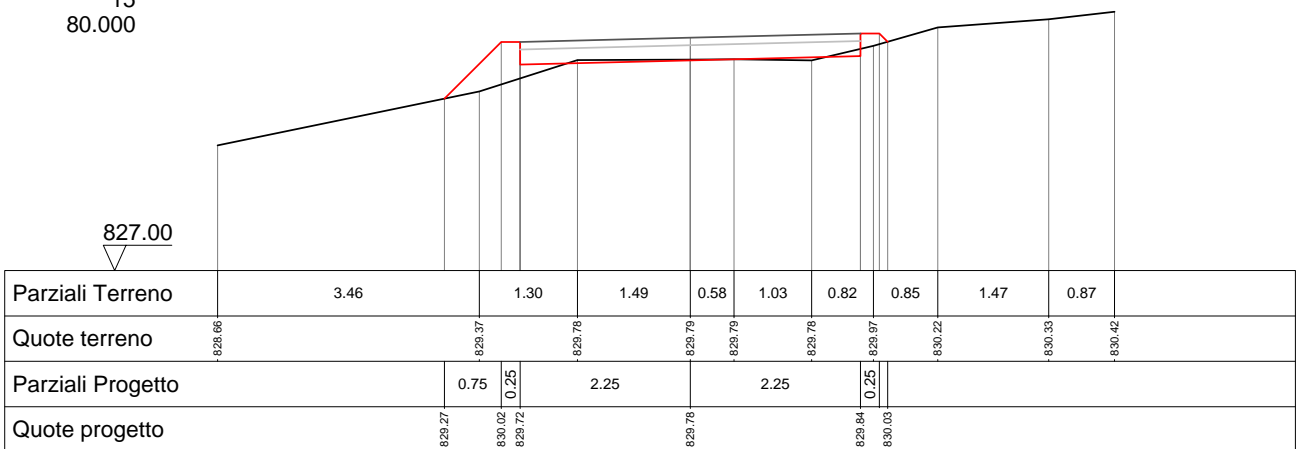
14
78.858

827.00



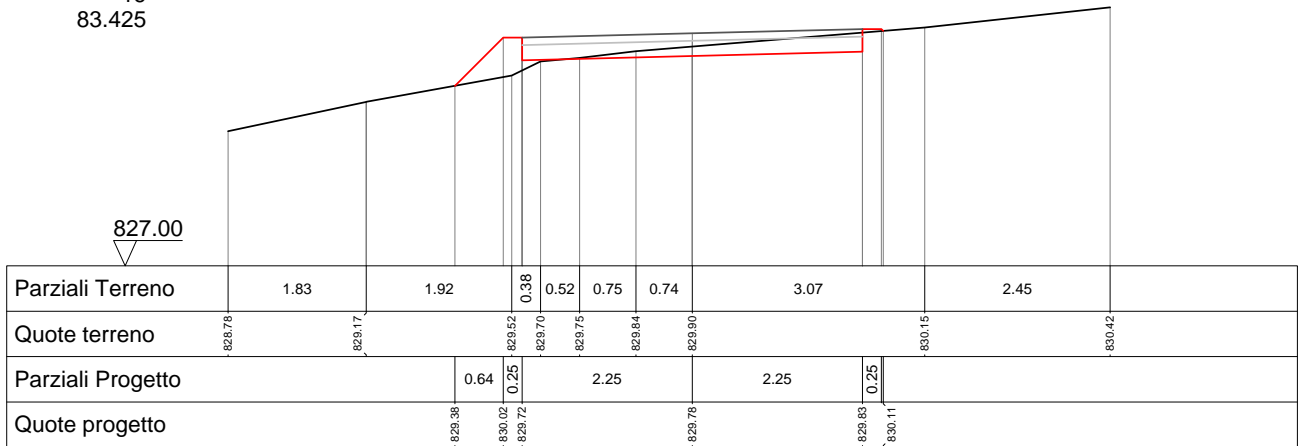
15
80.000

827.00



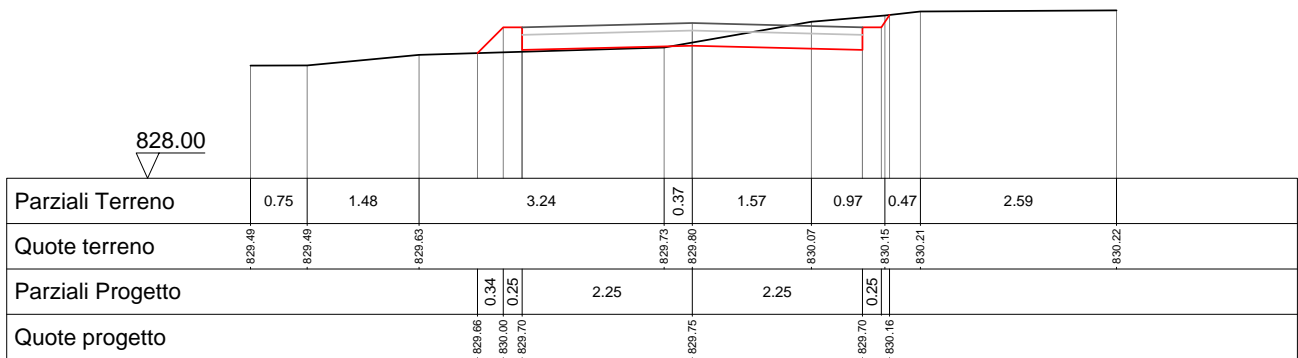
16
83.425

827.00



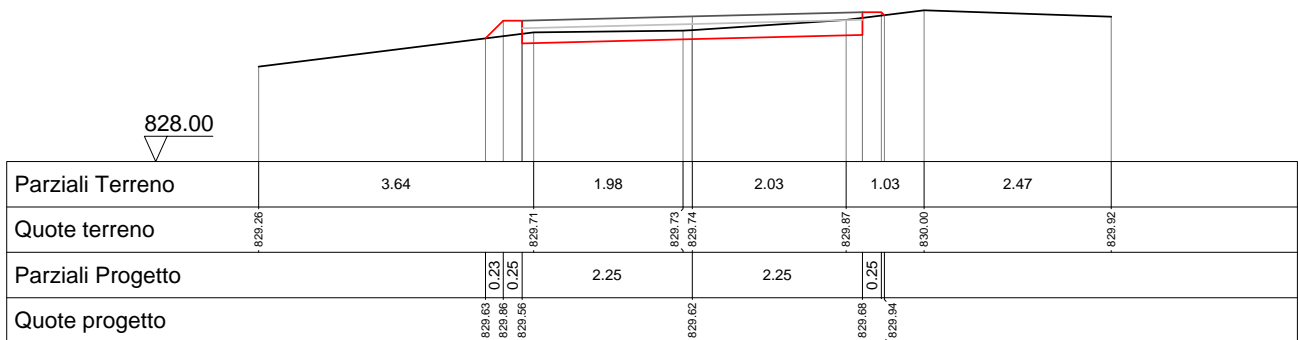
17
100.000

828.00

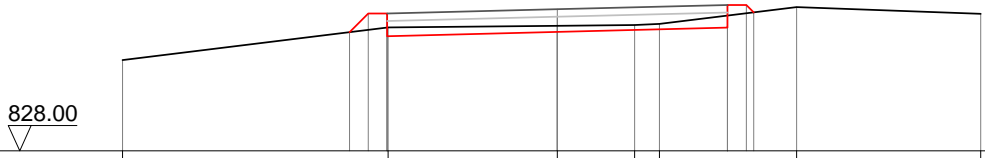


18
110.626

828.00

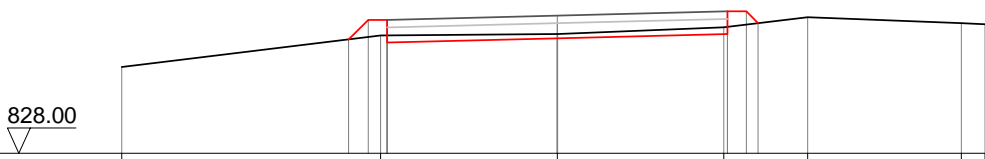


19
112.081



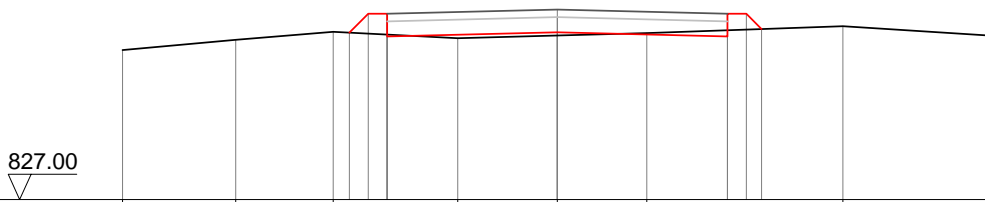
Parziali Terreno		3.51		2.24		1.02	0.33	1.81		2.43	
Quote terreno	-829.20			-829.63		-829.65	-829.66 -829.68		-829.90		-829.81
Parziali Progetto			0.25 0.25	2.25		2.25	0.25				
Quote progetto			-829.57 -829.52		-829.57		-829.63 -829.63				

20
113.536



Parziali Terreno		3.42		2.34		2.20		1.11		2.03	0.31
Quote terreno	-829.14			-829.56		-829.58	-829.67		-829.80		-829.72 -829.71
Parziali Progetto			0.26 0.25	2.25		2.25	0.25 0.18				
Quote progetto			-829.51 -829.46		-829.52		-829.58 -829.72				

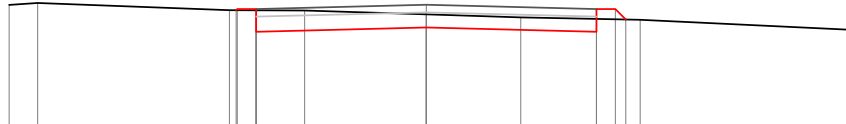
21
120.000



Parziali Terreno		1.50	1.29	1.65	1.32	1.18		2.59		1.93	
Quote terreno	-828.98		-829.11	-829.22		-829.14	-829.17	-829.20		-829.29	-829.17
Parziali Progetto				0.25 0.25	2.25		2.25	0.25 0.20			
Quote progetto				-829.21 -829.46 -829.16		-829.21		-829.16 -829.46 -829.26			

22
140.000

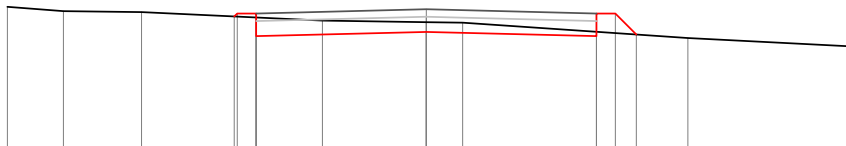
827.00



Parziali Terreno	0.38	2.53	1.00	1.61	1.25	1.58	2.81	
Quote terreno	-828.63 -828.65		-828.56 -828.55		-828.50 -828.46		-828.43 -828.30	
Parziali Progetto			0.26	2.25	2.25	0.25 0.13		
Quote progetto			-828.56 -828.27		-828.33		-828.27 -828.43	

23
160.000

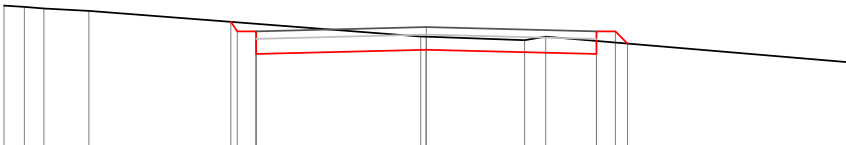
827.00



Parziali Terreno	0.74	1.03	2.39	1.37	0.48	2.98	2.32	
Quote terreno	-828.88 -828.83	-828.81		-828.70	-828.68 -828.67		-828.47 -828.35	
Parziali Progetto			0.25	2.25	2.25	0.25 0.28		
Quote progetto			-828.76 -828.80 -828.50		-828.55		-828.50 -828.80 -828.52	

24
180.000

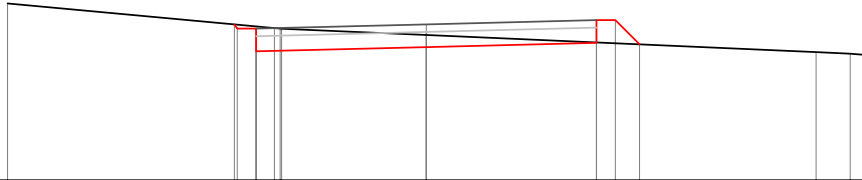
828.00



Parziali Terreno	0.27	0.26	0.59	4.39	1.30	0.28	4.08	
Quote terreno	-830.37 -830.35 -830.33	-830.30			-829.96 -829.96	-829.91 -829.96	-829.61	
Parziali Progetto			0.25	2.25	2.25	0.25 0.16		
Quote progetto			-830.15 -830.03 -829.73		-829.73		-829.73 -829.87	

25
197.476

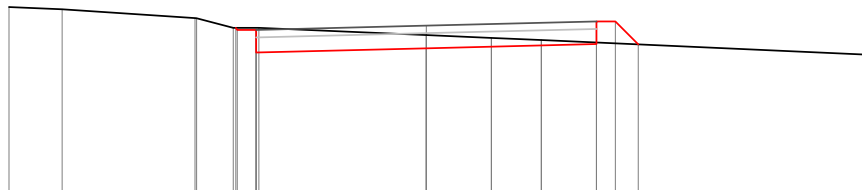
829.00



Parziali Terreno		3.53		1.93		5.15		0.45	0.22
Quote terreno	-831.33			-831.01 -831.00		-830.92		-830.69	-830.67 -830.65
Parziali Progetto				0.25	2.25	2.25		0.25	0.32
Quote progetto				-831.06 -831.00 -830.70		-830.76		-830.81 -831.11 -830.79	

26
200.000

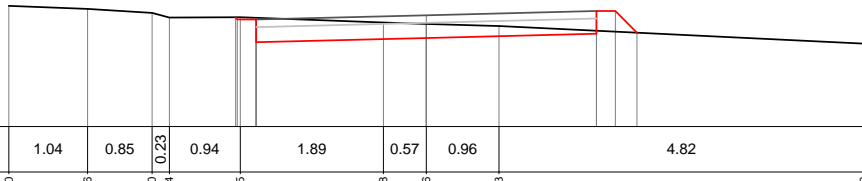
829.00



Parziali Terreno	0.70	1.76	0.48	0.34	2.21	0.86	0.66	4.28	
Quote terreno	-831.44	-831.41	-831.29 -831.29	-831.16 -831.16		-831.07	-831.03	-831.00	-830.91
Parziali Progetto				0.27	2.25		2.25	0.25	0.30
Quote progetto				-831.13 -830.83		-830.89		-830.96 -831.25 -830.94	

27
204.521

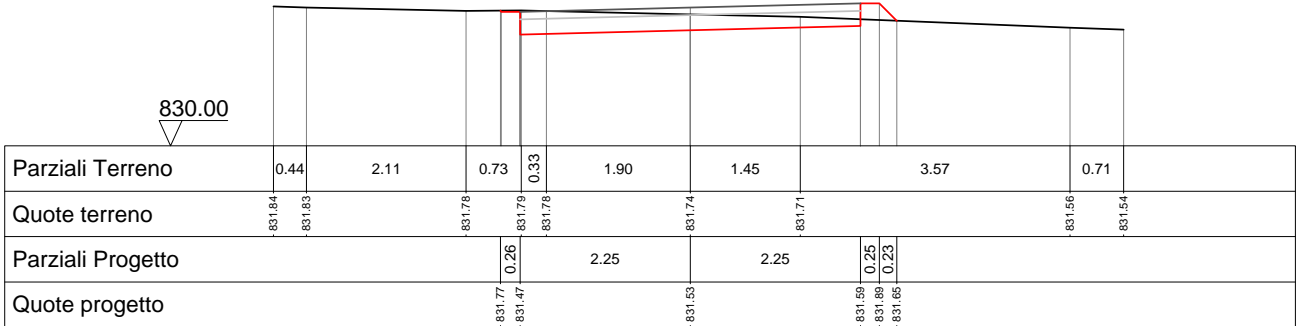
830.00



Parziali Terreno	1.04	0.85	0.23	0.94	1.89	0.57	0.96	4.82	
Quote terreno	-831.60	-831.56	-831.50 -831.44	-831.45		-831.38	-831.36	-831.33	-831.10
Parziali Progetto				0.27	2.25		2.25	0.25	0.29
Quote progetto				-831.42 -831.12		-831.17		-831.23 -831.53 -831.24	

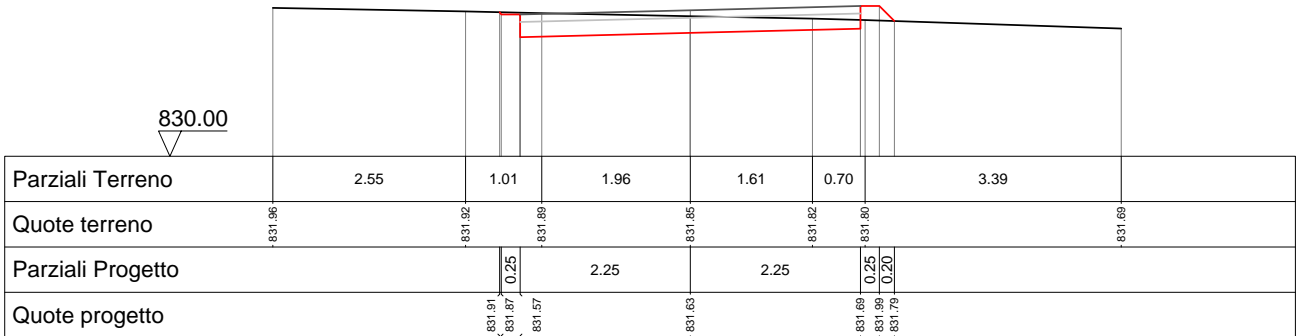
28
210.000

830.00



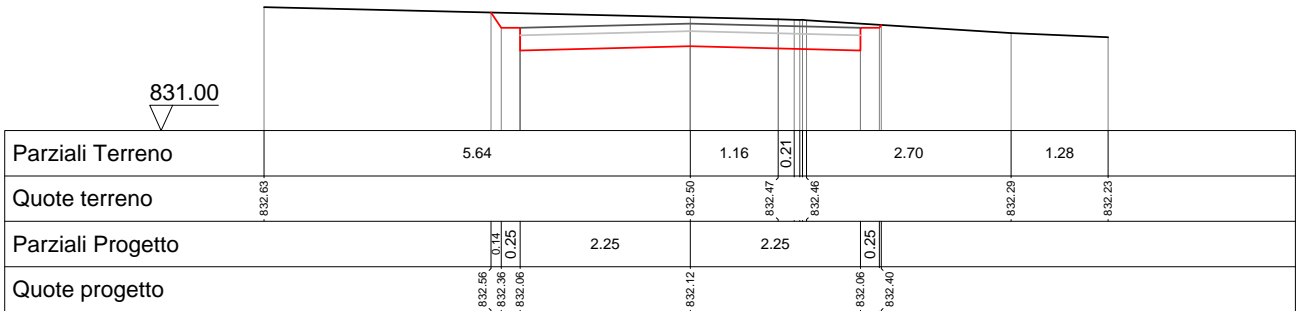
29
211.566

830.00



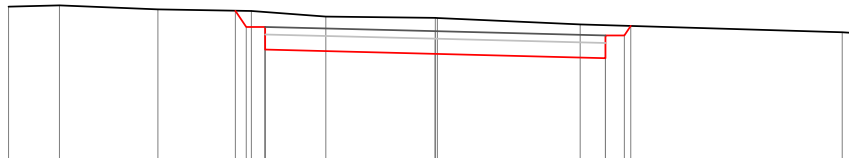
30
220.000

831.00



31
230.988

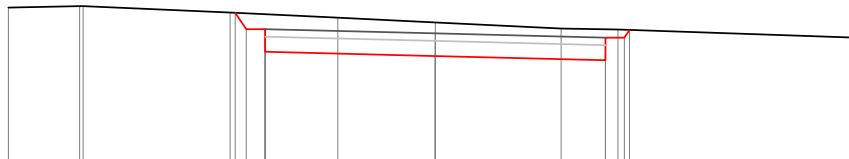
831.00



Parziali Terreno	0.67	1.30	1.24	0.98	1.45	1.89	3.46	0.20
Quote terreno	833.03	833.04	832.99	832.97	832.90	832.88	832.88	832.69
Parziali Progetto				0.14	2.25	2.25	0.25	
Quote progetto			832.97	832.76	832.46	832.40	832.35	832.77

32
237.748

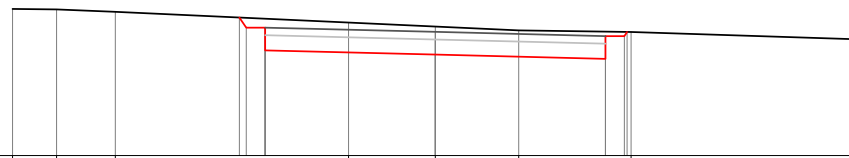
831.00



Parziali Terreno	0.94	1.94	1.42	1.29	1.66	0.75	3.15
Quote terreno	833.02	833.04	833.04	832.95	832.89	832.82	832.74
Parziali Progetto			0.14	2.25	2.25	0.25	
Quote progetto			832.95	832.73	832.43	832.38	832.32

33
240.000

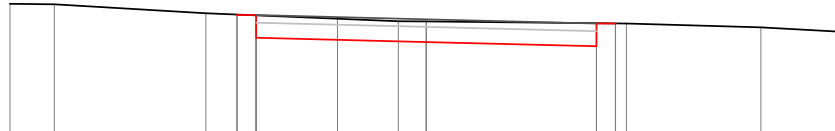
831.00



Parziali Terreno	0.58	0.78	3.08	1.15	1.10	1.48	2.95
Quote terreno	832.94	832.93	832.90	832.76	832.71	832.66	832.63
Parziali Progetto			0.25	2.25	2.25	0.25	
Quote progetto			832.83	832.69	832.39	832.34	832.28

34
244.508

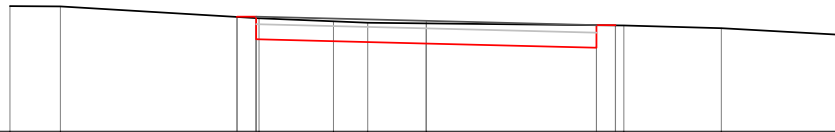
831.00



Parziali Terreno	0.59	2.00	1.74	0.80	0.37	2.65	1.78	1.08	
Quote terreno	-832.71	-832.70	-832.58	-832.51	-832.48	-832.47	-832.45	-832.40	-832.34
Parziali Progetto			0.25	2.25		2.25	0.25		
Quote progetto			-832.56 -832.26		-832.20		-832.15 -832.45		

35
245.569

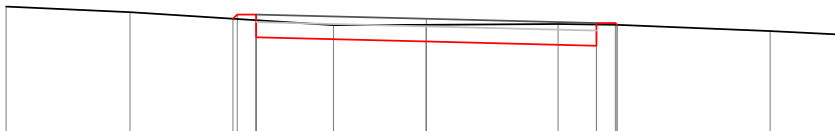
831.00



Parziali Terreno	0.67	2.63	0.98	0.45	0.77	2.61	1.29	1.60	
Quote terreno	-832.66	-832.65	-832.49	-832.45	-832.43	-832.43	-832.40	-832.36	-832.27
Parziali Progetto			0.26	2.25		2.25	0.25		
Quote progetto			-832.51 -832.22		-832.16		-832.10 -832.40		

36
250.000

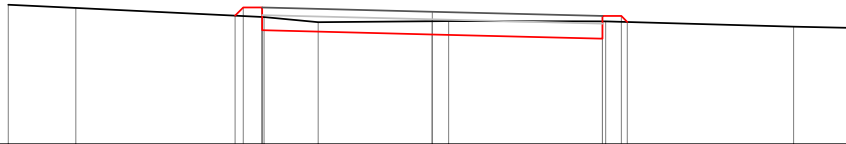
830.00



Parziali Terreno	1.64	2.69	1.23	1.74	0.78	2.03	0.98		
Quote terreno	-832.41	-832.33	-832.16	-832.17	-832.18	-832.17	-832.08	-832.04	
Parziali Progetto			0.25	2.25		2.25	0.25		
Quote progetto			-832.25 -832.30 -832.00		-831.95		-831.89 -832.17		

37
257.330

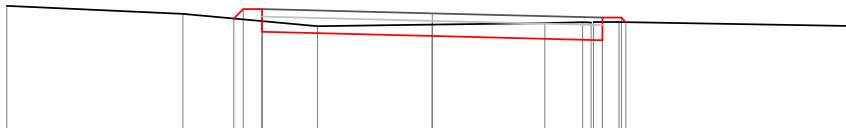
830.00



Parziali Terreno	0.89	2.49	0.72	1.51	0.22	2.08	2.48	0.80
Quote terreno	-831.84	-831.80	-831.68	-831.61	-831.62	-831.62	-831.62	-831.55
Parziali Progetto			0.25	2.25		2.25		0.25
Quote progetto			-831.70	-831.50	-831.45		-831.39	-831.61

38
260.000

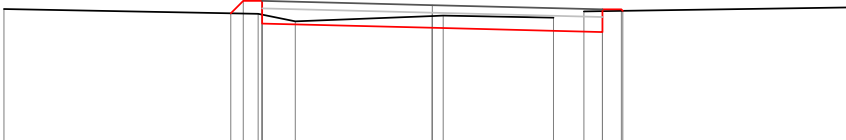
830.00



Parziali Terreno	2.33	1.78	1.52	1.49	0.50	0.34	3.09
Quote terreno	-831.63	-831.53	-831.36	-831.38	-831.40	-831.42	-831.42
Parziali Progetto			0.25	2.25		2.25	0.25
Quote progetto		-831.46	-831.29	-831.23		-831.18	-831.42

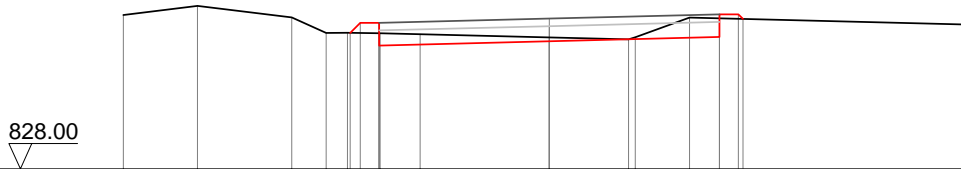
39
269.090

829.00



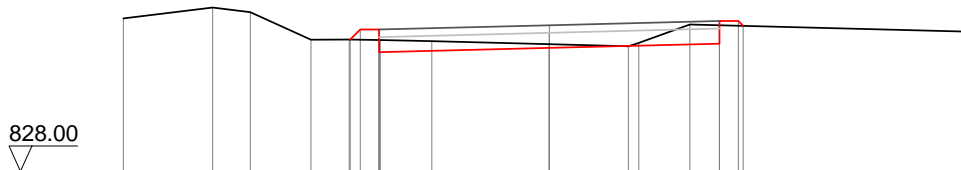
Parziali Terreno	3.36	0.49	1.81	0.14	1.46	0.20	0.20	3.52
Quote terreno	-830.75	-830.69	-830.59	-830.66	-830.67	-830.64	-830.72	-830.78
Parziali Progetto			0.25	2.25		2.25		0.25
Quote progetto		-830.70	-830.56	-830.51		-830.45	-830.73	

40
279.288



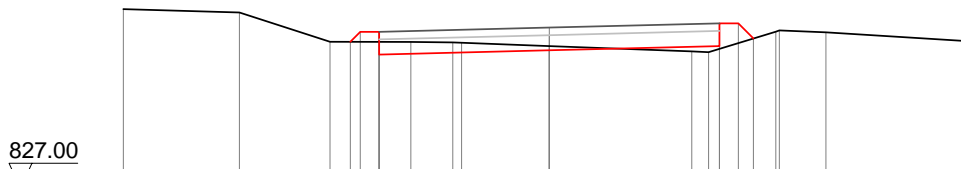
Parziali Terreno	0.98	1.25	0.46	0.28	0.43	0.53	1.71	1.05	0.72	3.71		
Quote terreno	830.03	830.15	830.00	829.80	829.80	829.79	829.78	829.74	829.71	829.74	830.00	829.91
Parziali Progetto				0.13	0.25	2.25	2.25	0.25				
Quote progetto			829.80	829.83	829.63	829.69	829.69	829.74	829.96			

41
280.000



Parziali Terreno	1.18	0.50	0.80	0.51	0.41	0.68	1.55	1.05	0.14	0.68	3.70	
Quote terreno	830.02	830.17	830.10	829.74	829.74	829.74	829.72	829.68	829.65	829.70	829.94	829.85
Parziali Progetto				0.13	0.25	2.25	2.25	0.25				
Quote progetto			829.74	829.87	829.57	829.63	829.63	829.69	829.92			

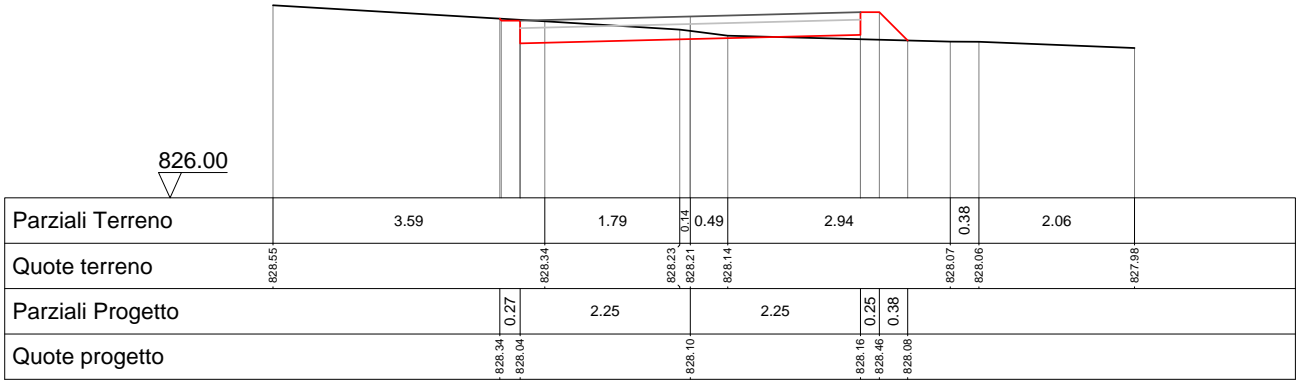
42
290.000



Parziali Terreno	1.53	1.20	1.07	0.55	1.16	1.89	0.22	0.89	0.61	2.04			
Quote terreno	829.37	829.33	829.94	829.94	829.83	829.83	829.89	829.81	829.81	829.06	829.09	829.07	829.94
Parziali Progetto			0.13	0.25	2.25	2.25	0.25	0.20					
Quote progetto			829.94	829.07	829.77	829.83	829.83	829.89	829.19	829.99			

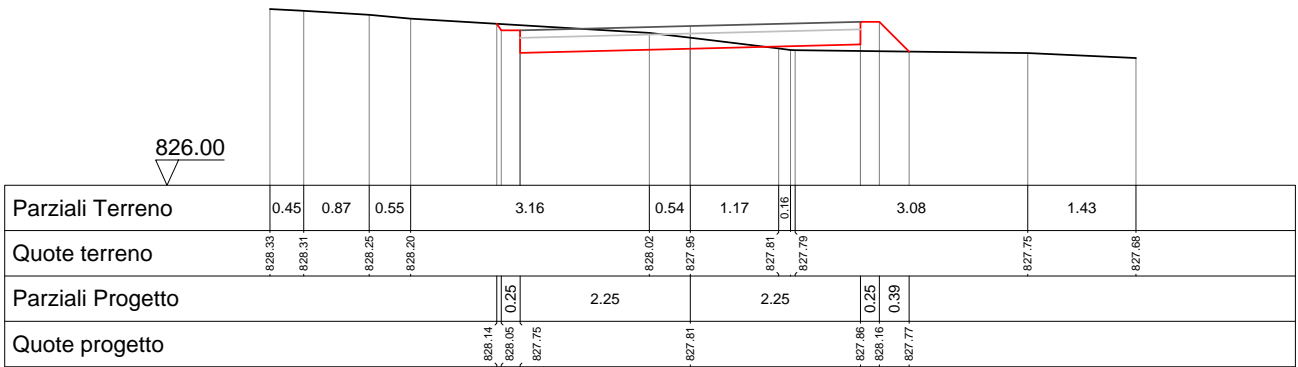
43
300.000

826.00



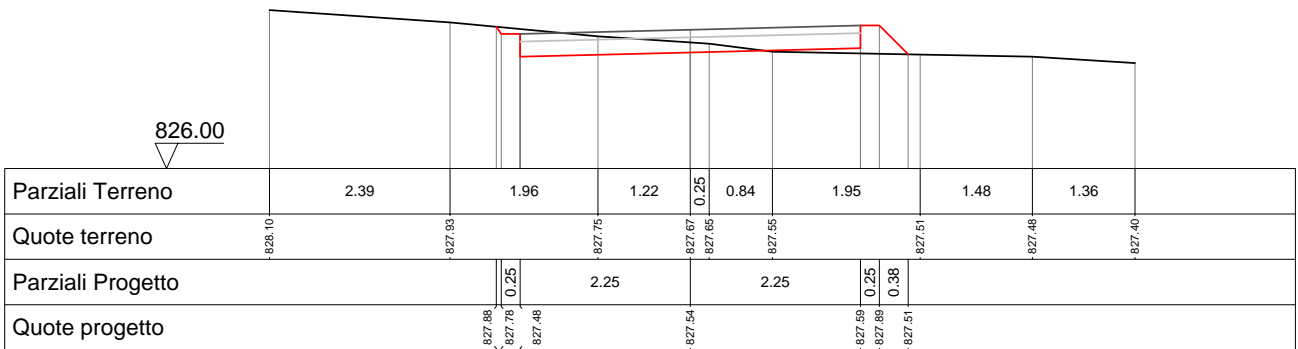
44
305.212

826.00



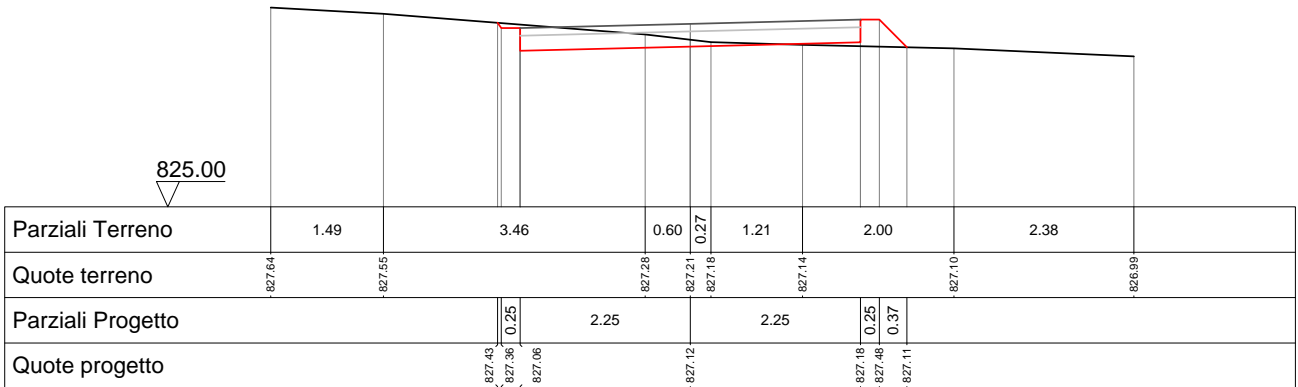
45
310.000

826.00



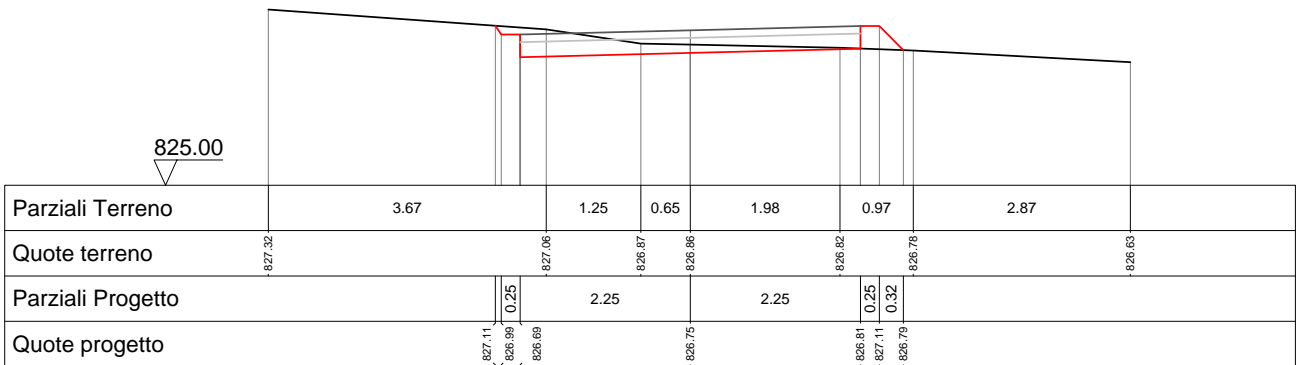
46
320.000

825.00



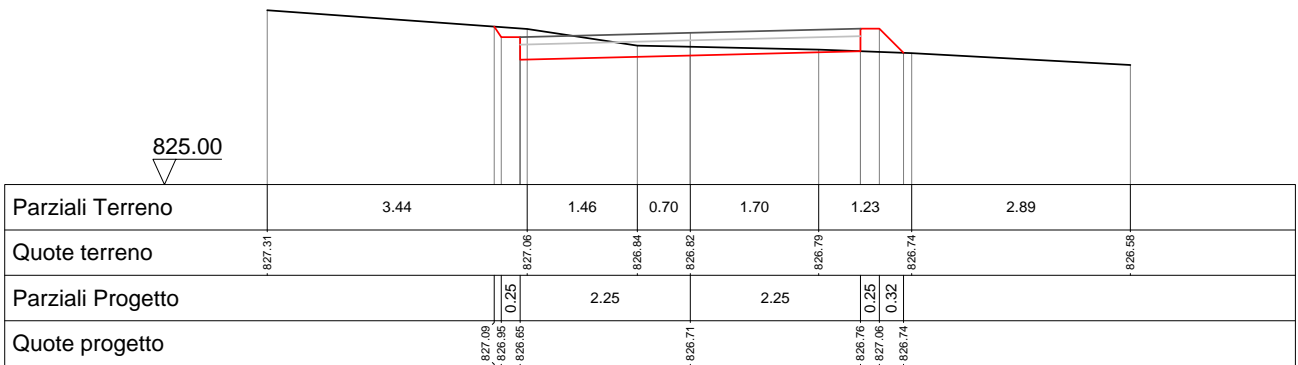
47
330.000

825.00



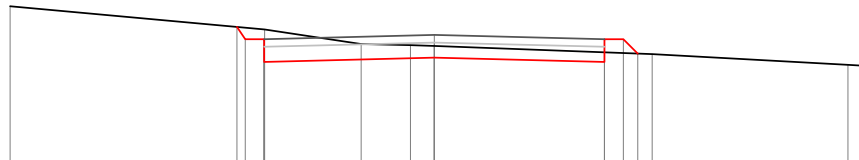
48
331.135

825.00



49
340.000

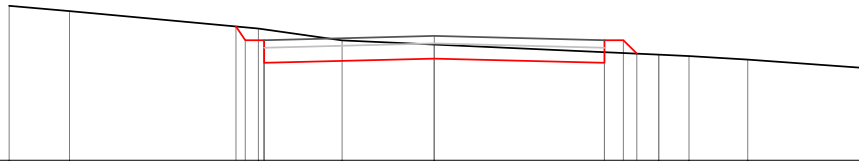
825.00



Parziali Terreno		3.37		1.28	0.65	0.32		2.88		2.59		0.22
Quote terreno	827.06			826.75	826.56	826.54	826.53		826.43			826.28 826.27
Parziali Progetto				0.25	2.25			2.25		0.25	0.19	
Quote progetto				826.78 826.62 826.32			826.38			826.32 826.62 826.43		

50
360.000

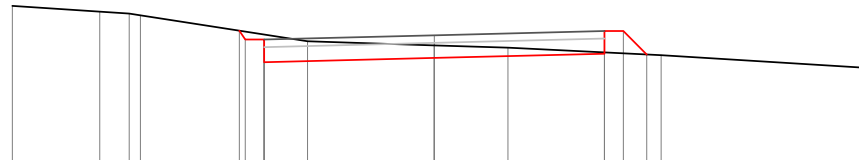
824.00



Parziali Terreno	0.80		2.50		1.11	1.22		2.97		0.40	0.78	1.53
Quote terreno	826.04	825.97		825.74	825.59	825.53		825.40	825.38	825.33		825.22
Parziali Progetto				0.25	2.25			2.25		0.25	0.18	
Quote progetto				825.77 825.59 825.29			825.34			825.29 825.59 825.41		

51
368.494

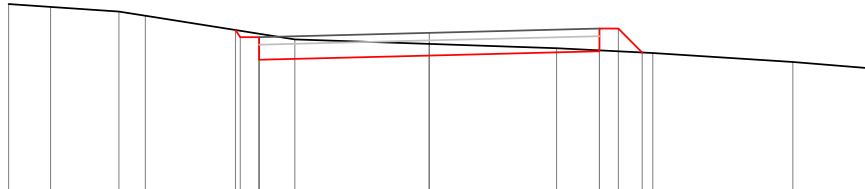
823.00



Parziali Terreno	1.16	0.39	0.15		2.21		1.68	0.97		2.03		2.81
Quote terreno	825.56	825.49 825.46 825.44			825.09	825.04		825.01		824.91		824.74
Parziali Progetto				0.25	2.25			2.25		0.25	0.31	
Quote progetto				825.23 825.12 824.82			824.87			824.93 825.23 824.92		

52
370.000

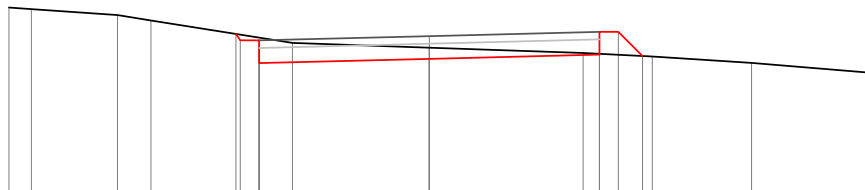
823.00



Parziali Terreno	0.55	0.90	0.35	1.98	1.78	1.68	1.27	1.85	1.01	
Quote terreno	825.47	825.43	825.37	825.32	825.00	824.94	824.89	824.82	824.71	824.62
Parziali Progetto				0.25	2.25	2.25	0.25	0.32		
Quote progetto				825.13	825.03	824.73	824.79	824.85	825.15	824.83

53
370.697

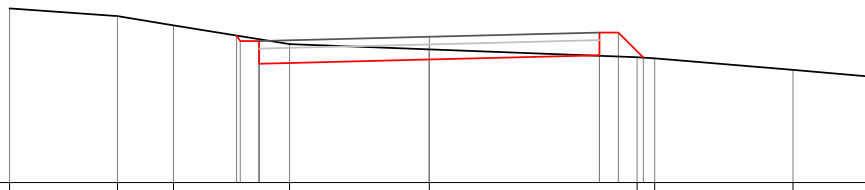
823.00



Parziali Terreno	0.30	1.14	0.44	1.87	1.81	2.03	0.92	1.31	1.56	
Quote terreno	825.43	825.41	825.33	825.26	824.96	824.90	824.83	824.78	824.70	824.57
Parziali Progetto				0.25	2.25	2.25	0.25	0.32		
Quote progetto				825.08	825.00	824.70	824.75	824.81	825.11	824.79

54
372.900

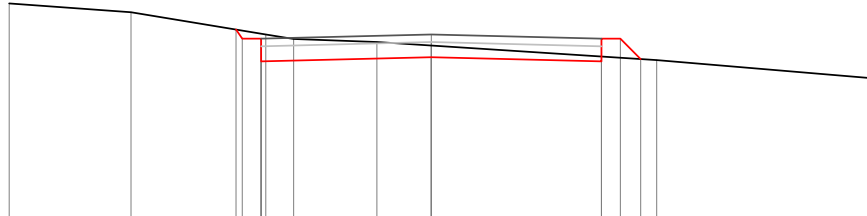
823.00



Parziali Terreno	1.42	0.74	1.53	1.85	2.75	0.23	1.83	1.02	
Quote terreno	825.30	825.20	825.08	824.83	824.76	824.66	824.64	824.49	824.40
Parziali Progetto			0.25	2.25	2.25	0.25	0.33		
Quote progetto			824.94	824.87	824.57	824.63	824.68	824.98	824.65

55
380.000

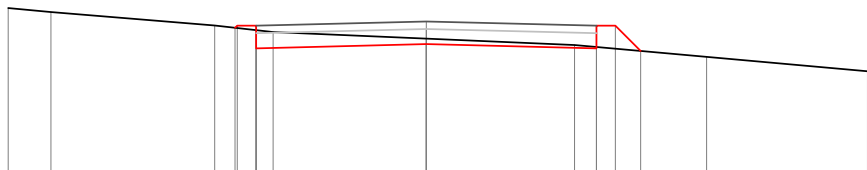
822.00



Parziali Terreno	1.61	1.78	0.37	1.10	0.72	2.98	2.79
Quote terreno	824.86	824.75	824.45	824.39	824.35	824.31	824.11
Parziali Progetto			0.25	2.25		2.25	0.25
Quote progetto		824.52	824.40	824.10		824.15	824.10
							824.40
							824.13

56
400.000

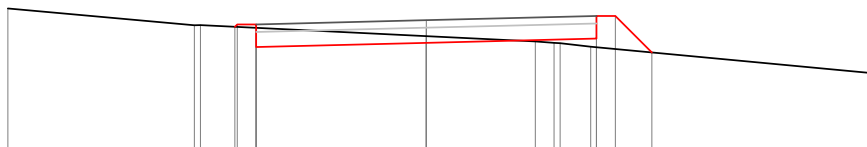
821.00



Parziali Terreno	0.56	2.17	0.77	2.02	1.96	1.74	2.13
Quote terreno	823.23	823.17	822.99	822.91	822.82	822.74	822.58
Parziali Progetto			0.25	2.25		2.25	0.25
Quote progetto		822.96	822.69	822.68		822.75	822.69
							822.99
							822.66

57
403.646

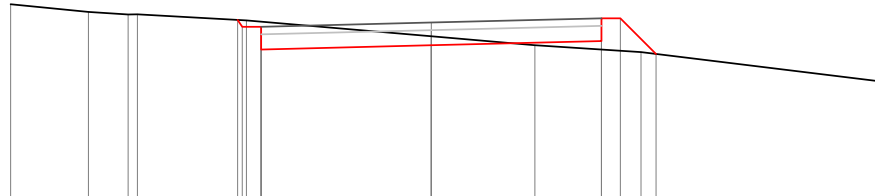
821.00



Parziali Terreno	2.47	2.99	1.44	0.25	0.40	3.81	
Quote terreno	822.95	822.72	822.73	822.58	822.51	822.49	
Parziali Progetto			0.25	2.25		2.25	
Quote progetto		822.70	822.74	822.44		822.44	
							822.55
							822.85
							822.36

58
410.000

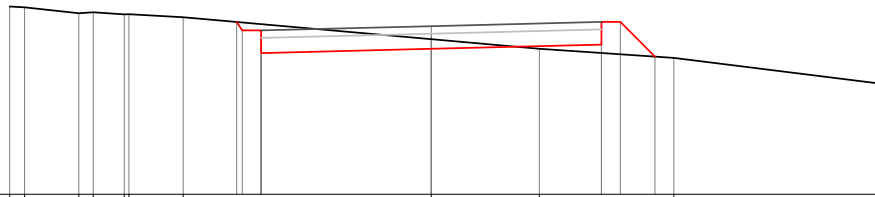
820.00



Parziali Terreno	1.03	0.53	1.44	2.44	1.37	1.40	3.20
Quote terreno	822.59	822.49	822.45	822.37	822.16	822.05	821.95
Parziali Progetto				0.25	2.25	2.25	0.25
Quote progetto				822.38	821.99	822.05	821.93

59
411.739

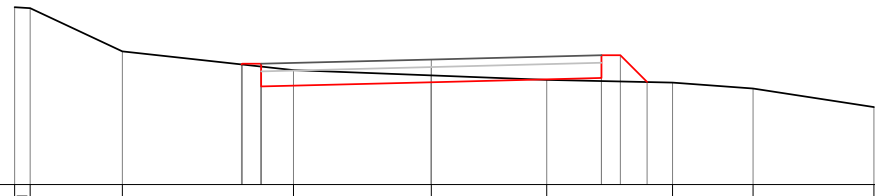
820.00



Parziali Terreno	0.20	0.72	0.19	0.41	0.72	3.28	1.43	1.78	2.75
Quote terreno	822.48	822.47	822.39	822.41	822.38	822.38	822.34	821.90	821.46
Parziali Progetto						0.25	2.25	2.25	0.25
Quote progetto						822.28	821.87	821.92	821.82

60
419.833

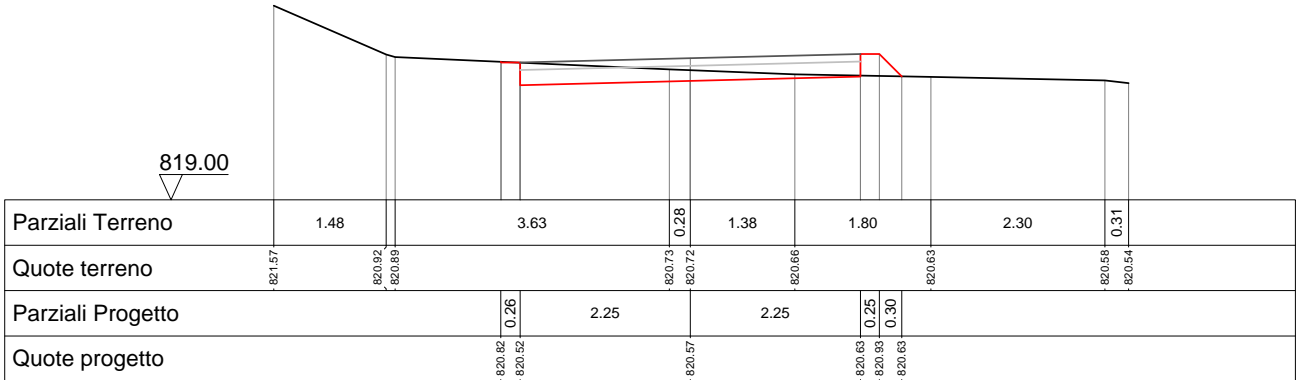
820.00



Parziali Terreno	0.21	1.22	2.26	1.82	1.53	1.66	1.07	1.60
Quote terreno	822.35	822.33	821.76	821.51	821.44	821.39	821.35	821.27
Parziali Progetto				0.26	2.25	2.25	0.25	0.35
Quote progetto				821.59	821.30	821.35	821.41	821.71

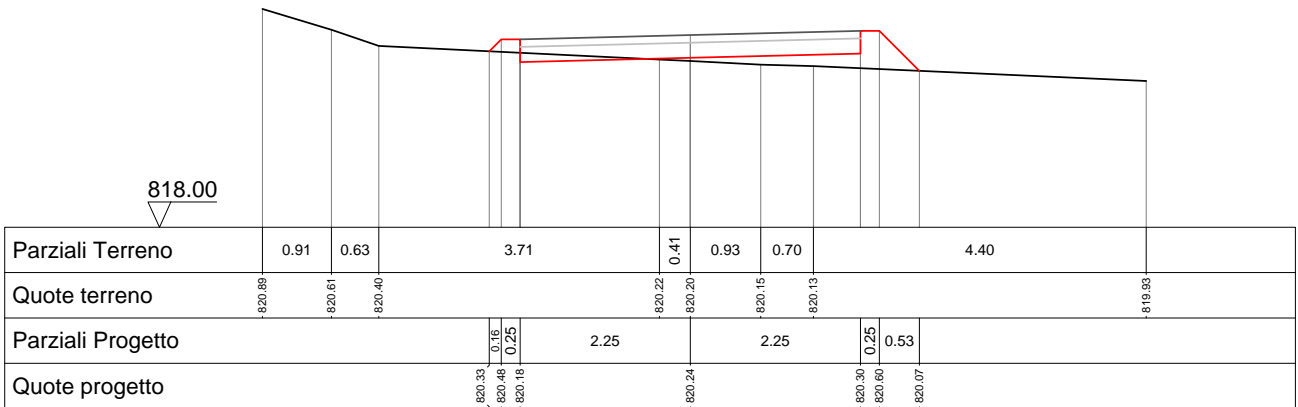
61
431.553

819.00



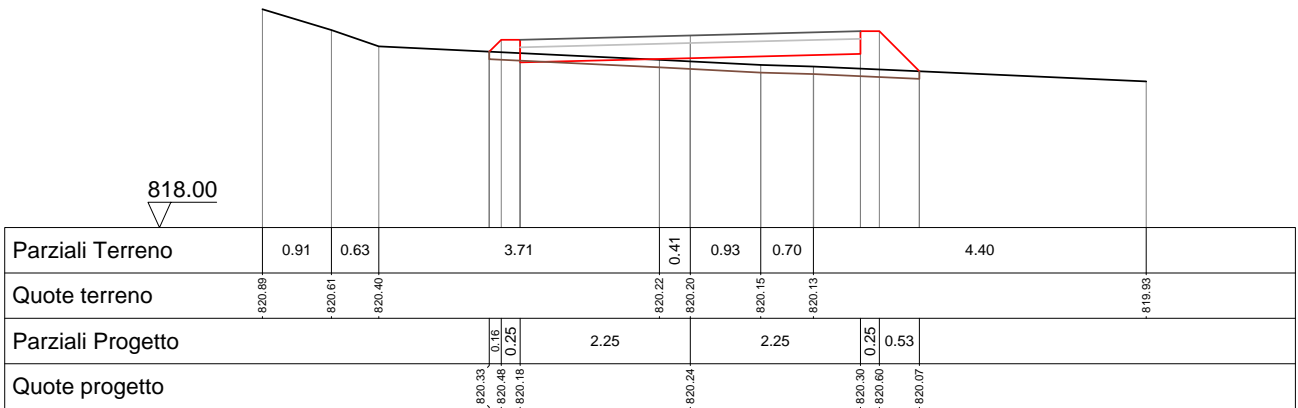
62
440.000

818.00



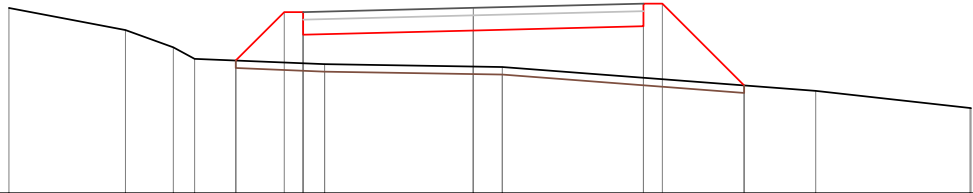
62
440.000

818.00



63
448.591

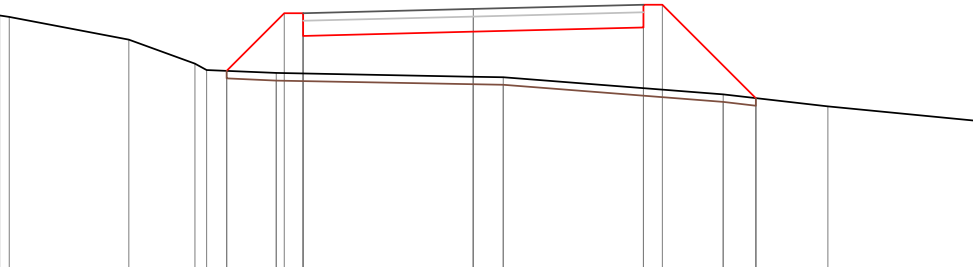
818.00



Parziali Terreno	1.54	0.63	0.28	1.72	1.97	0.38	4.15	2.04		
Quote terreno	-820.45	-820.15	-819.93	-819.77	-819.70	-819.67	-819.66	-819.35	-819.12	
Parziali Progetto				0.64	0.25	2.25	2.25	0.25	1.08	
Quote progetto				-819.75	-820.39	-820.09	-820.15	-820.20	-820.50	-819.42

64
450.000

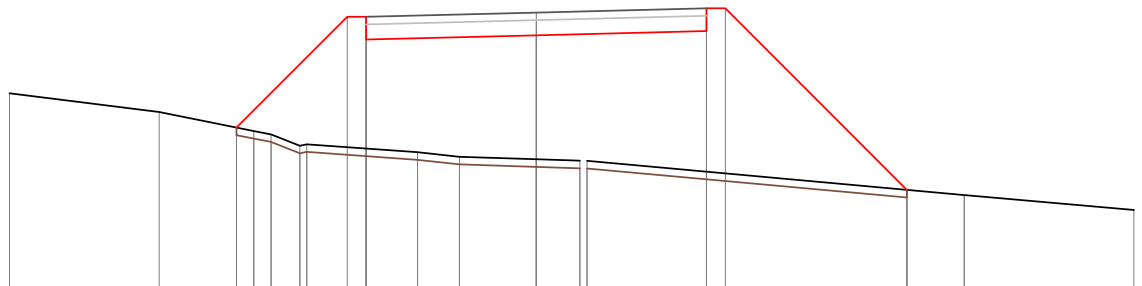
817.00



Parziali Terreno	1.58	0.87	0.15	0.92	2.61	0.40	2.91	1.38	2.05		
Quote terreno	-820.37	-820.35	-820.05	-819.73	-819.65	-819.61	-819.56	-819.55	-819.33	-819.17	-818.97
Parziali Progetto				0.76	0.25	2.25	2.25	0.25	1.24		
Quote progetto				-819.64	-820.40	-820.10	-820.16	-820.21	-820.51	-819.28	

65
460.000

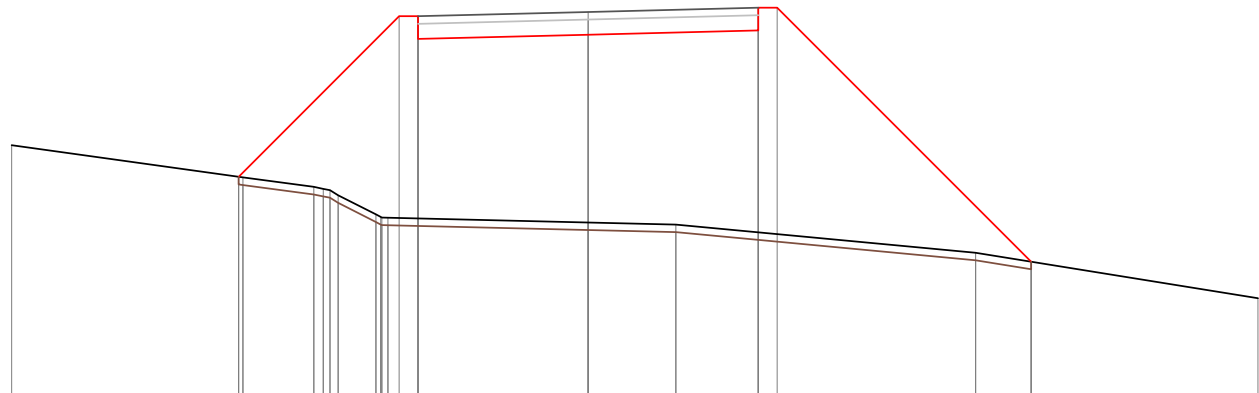
817.00



Parziali Terreno	1.98	1.25	0.23	0.38	1.47	0.55	1.02	0.58	4.99	2.24			
Quote terreno	-819.64	-819.39	-819.14	-819.09	-818.94	-818.96	-818.86	-818.80	-818.76	-818.74	-818.74	-818.29	-818.09
Parziali Progetto				1.46	0.25	2.25	2.25	0.25	2.40				
Quote progetto				-819.18	-820.65	-820.35	-820.40	-820.46	-820.76	-818.36			

67
467.363

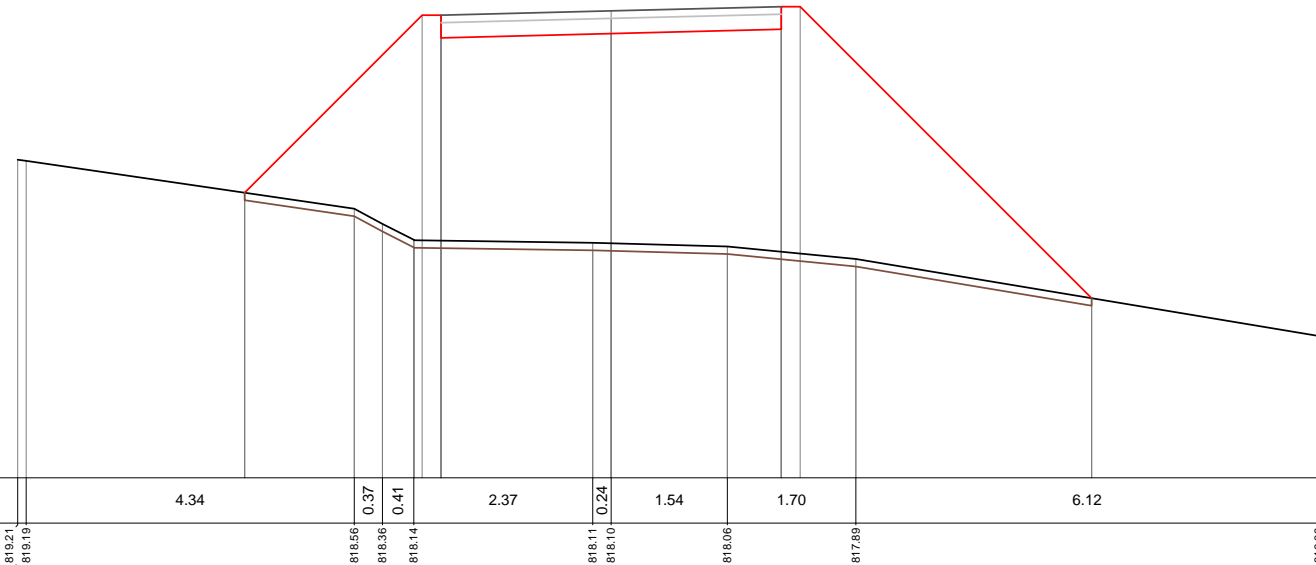
816.00



Parziali Terreno		3.06	0.94	0.50	2.65	1.16	3.96	3.73		
Quote terreno	819.29	818.86	818.74	818.62	818.37	818.33	818.26	818.24	817.86	817.26
Parziali Progetto			2.12	0.25	2.25	2.25	0.25	3.36		
Quote progetto		818.87		820.99	820.89	820.75	820.80	821.10	817.75	

68
470.000

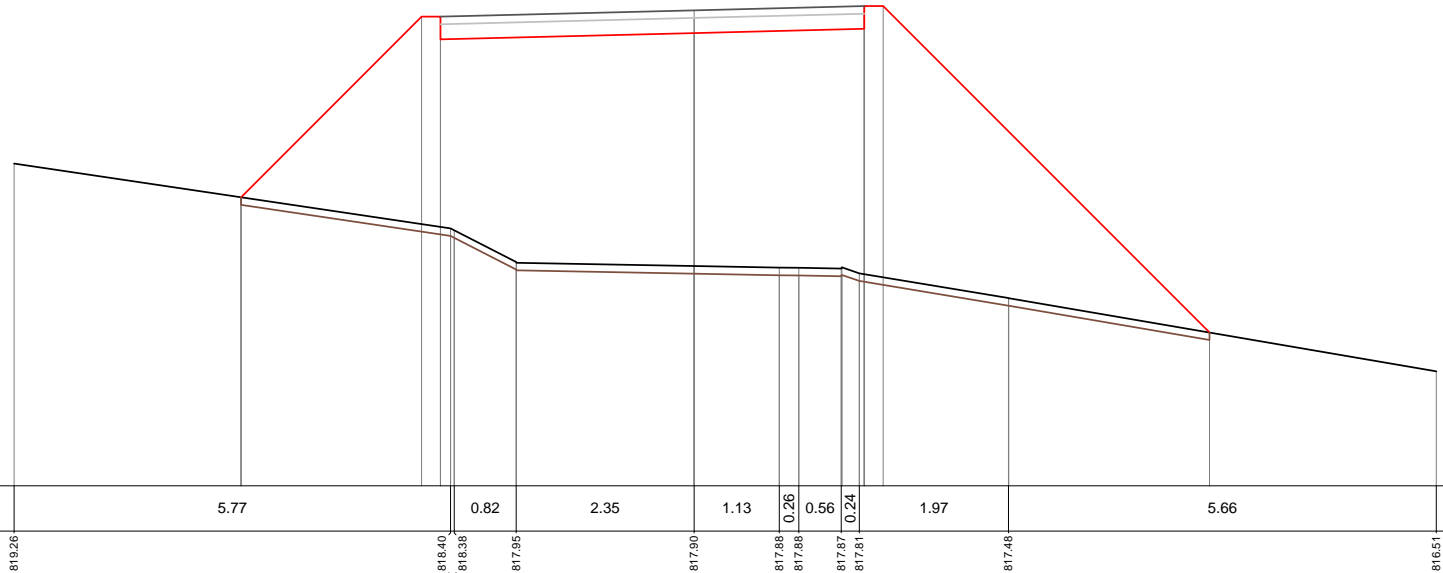
815.00



Parziali Terreno		4.34		0.37	0.41		2.37		0.24	1.54		1.70		6.12	
Quote terreno	818.21	818.19		818.56	818.36	818.14		818.11	818.10		818.06		817.89		816.88
Parziali Progetto			2.35		0.25		2.25		2.25		0.25		3.85		
Quote progetto		818.77		821.12	820.92		820.87		820.83	821.23		817.37			

69
472.675

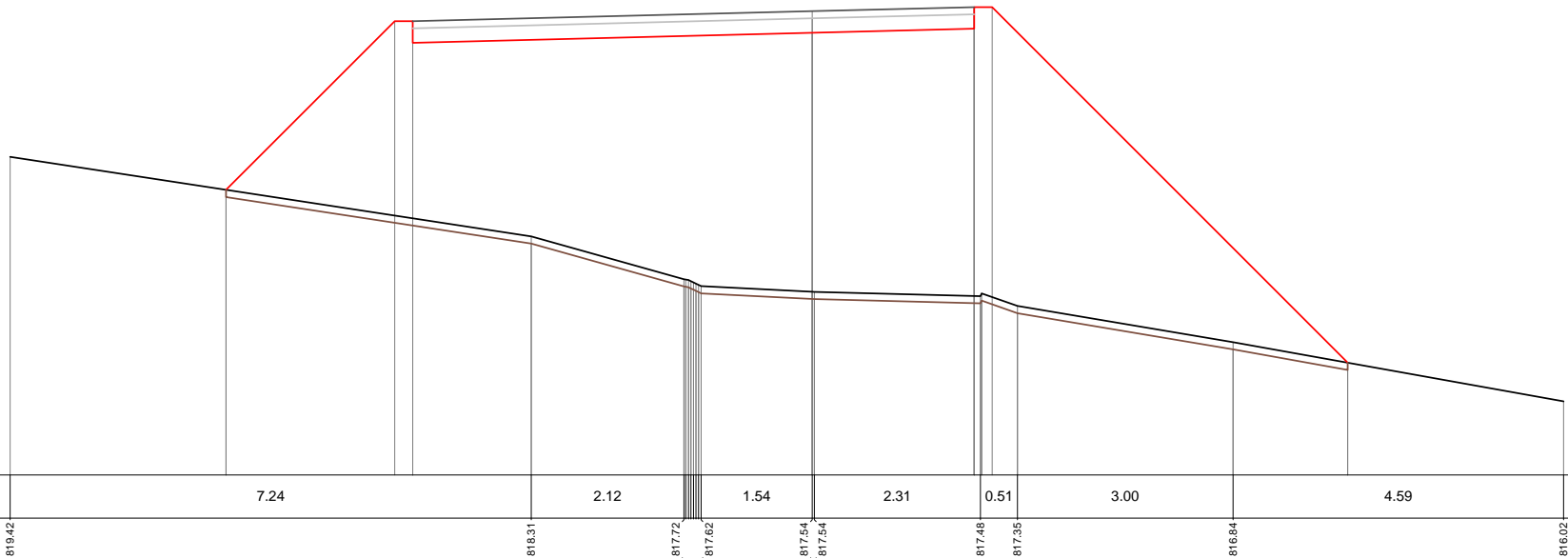
815.00



Parziali Terreno		5.77		0.82		2.35		1.13	0.26	0.56	0.24		1.97		5.66	
Quote terreno	-819.26		-818.40	-818.38	-817.95		-817.90		-817.88	-817.88	-817.87	-817.81		-817.48		-816.51
Parziali Progetto		2.39		0.25		3.36		2.25			0.25		4.32			
Quote progetto	-818.81		-821.20	-820.90		-820.99		-821.04	-821.34				-817.03			

70
477.987

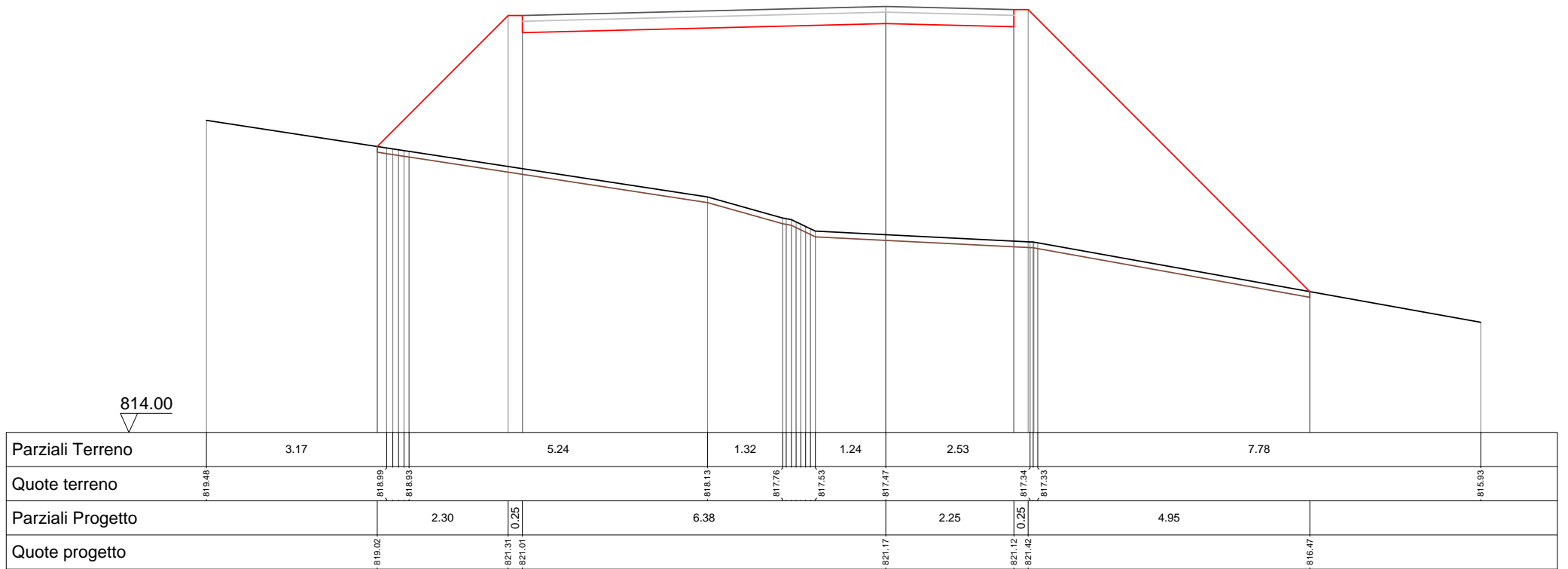
815.00



Parziali Terreno		7.24		2.12		1.54		2.31		0.51		3.00		4.59
Quote terreno	-819.42			-818.31		817.72 817.62		-817.54 817.54		817.48 817.35		-816.84		-816.02
Parziali Progetto		2.34	0.25		5.55			2.25		0.25		4.94		
Quote progetto	-818.96		-821.00 821.00				-821.14		-821.20 821.50			-816.56		

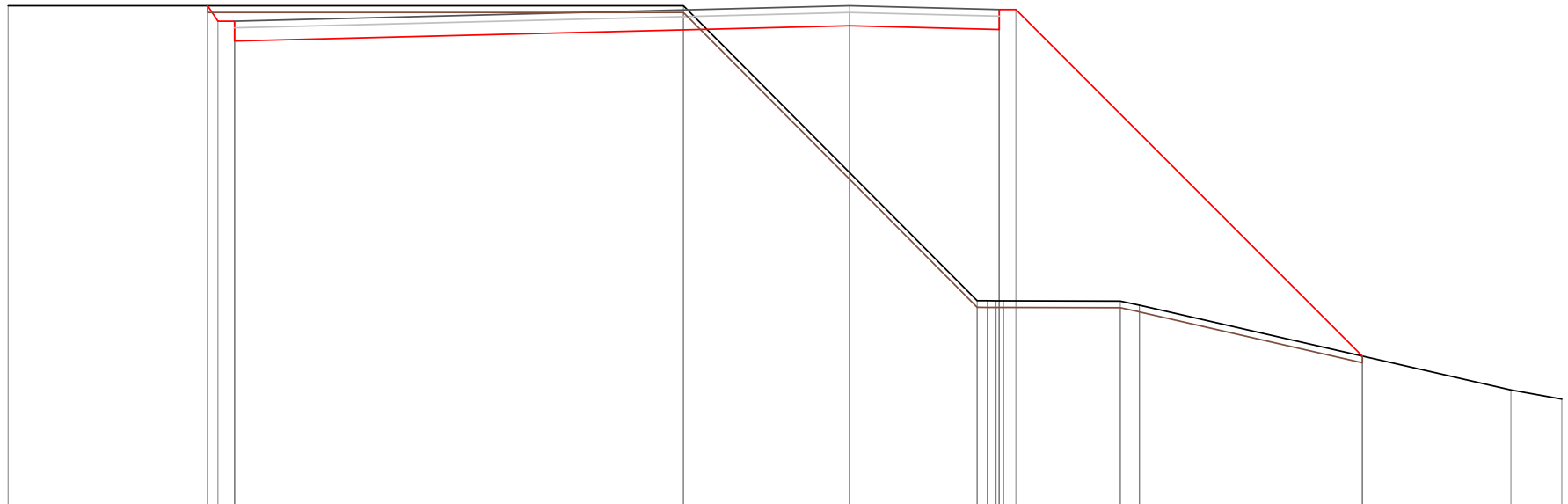
71
480.000

814.00



73
486.942

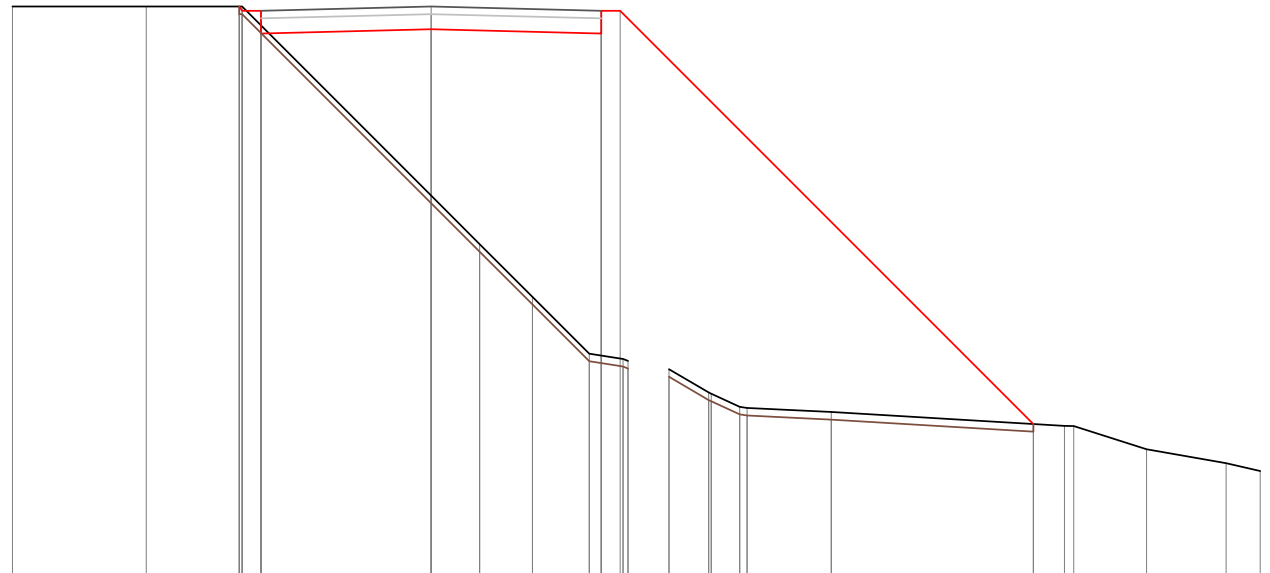
814.00



Parziali Terreno		10.16		2.50		1.92		1.76		0.29		5.59		0.77
Quote terreno	821.50		821.50		818.99		817.07		817.06		817.06		815.72	815.59
Parziali Progetto			9.25			2.25				5.21				
Quote progetto	821.50	821.27	820.97		821.20		821.14	821.44				816.23		

74
500.000

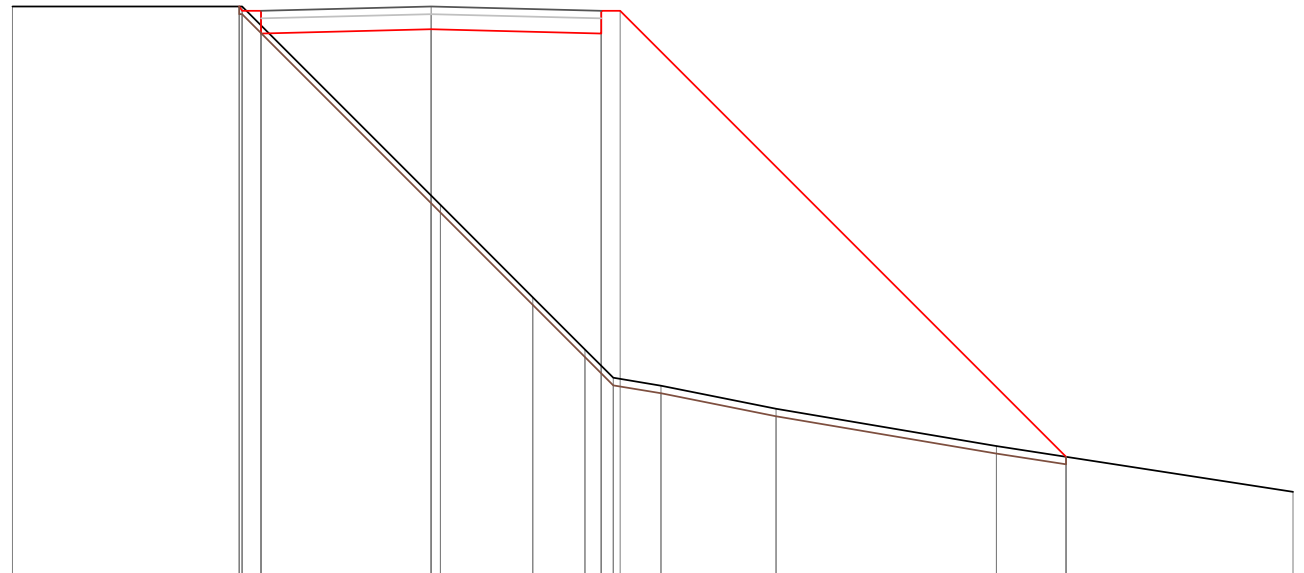
814.00



Parziali Terreno		1.77	1.27	2.50	0.64	0.70	0.75	0.45	0.27	0.27	0.53	0.38	0.19	1.11	3.08	0.96	1.05	0.45	
Quote terreno	-821.50	-821.50	-821.50	-819.00	-818.36	-817.66	-816.91	-816.84	-816.81	-816.70	-816.40	-816.38	-816.21	-816.14	-815.95	-815.95	-815.65	-815.46	-815.36
Parziali Progetto			0.25	2.25		2.25		0.25						5.47					
Quote progetto			-821.44	-821.14	-821.20		-821.14	-821.44							-815.98				

75
520.000

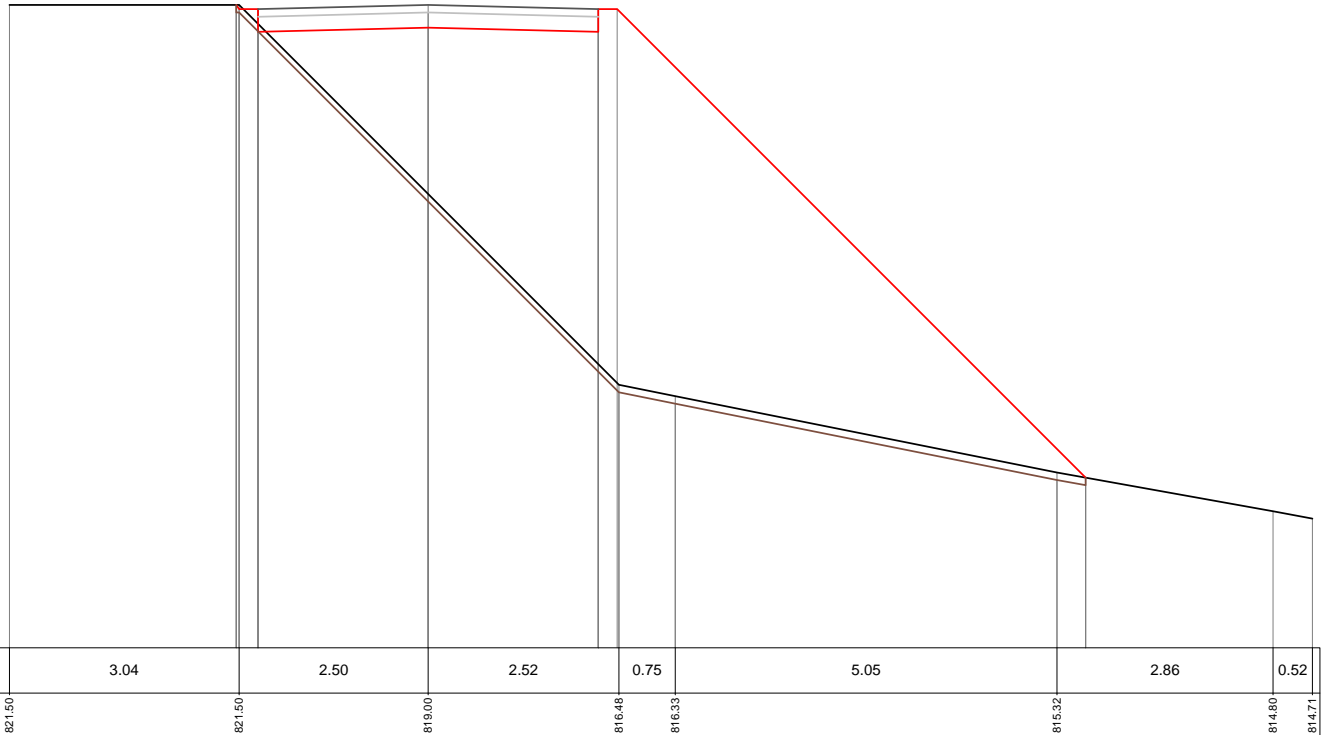
814.00



Parziali Terreno		3.04	2.50	1.22	0.69	0.37	0.63	1.52	2.91	3.92	
Quote terreno	-821.50	-821.50	-819.00	-818.88	-817.66	-816.97	-816.59	-816.49	-816.16	-815.68	-815.08
Parziali Progetto		0.25	2.25		2.25	0.25		5.90			
Quote progetto	-821.50	-821.44	-821.14	-821.20	-821.14	-821.44	-821.44	-815.55			

76
536.942

813.00



Parziali Terreno		3.04		2.50		2.52		0.75		5.05		2.86		0.52	
Quote terreno	-821.50		-821.50		-819.00		-816.48		-816.33		-815.32		-814.80		-814.71
Parziali Progetto			0.25		2.25		2.25		0.25		6.19				
Quote progetto		-821.50	-821.44	-821.14		-821.20		-821.14	-821.44				-815.25		

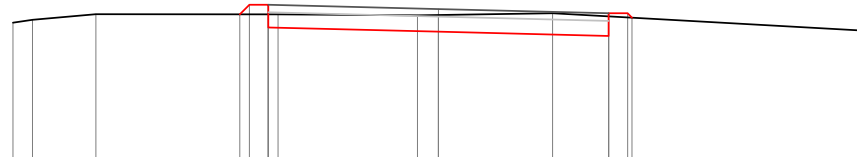
SEZIONI TRASVERSALI
Profilo longitudinale tratto 10-11
Viabilità di impianto postazione eolica J6

DISEGNI DI RIFERIMENTO

TAVOLA	DESCRIZIONE
AM-IAC10008	Viabilità e piazzole - Planimetria di progetto
AM-IAC10010	Profili longitudinali viabilità di impianto

5
20.000

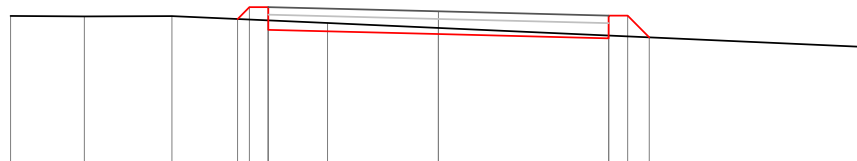
781.00



Parziali Terreno	0.26	0.84	2.41	1.84	0.28	1.51	4.05
Quote terreno	782.83 782.87	782.94		782.94 783.06 782.76	782.93 782.93	782.95	782.73
Parziali Progetto				2.25		2.25	
Quote progetto			782.94 783.06 782.76		782.71	782.65 782.89	

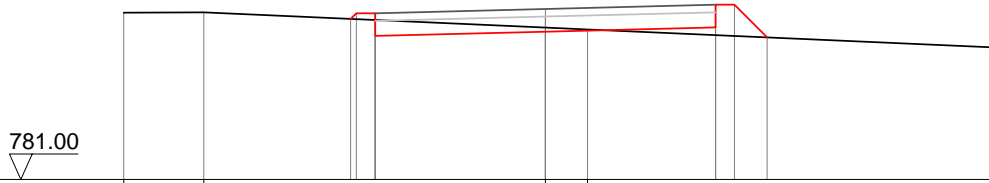
6
28.544

781.00



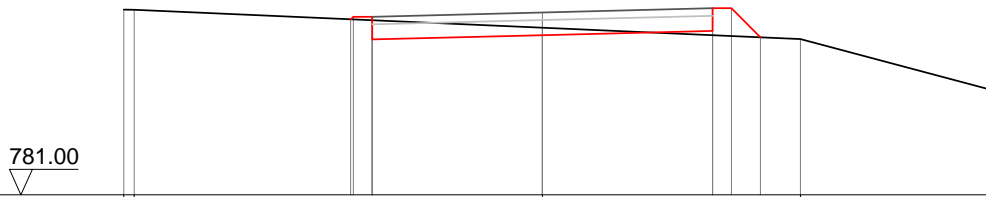
Parziali Terreno	0.97	1.16	2.06	1.47	5.79	
Quote terreno	783.12	783.11	783.12	783.02	782.96	782.70
Parziali Progetto			0.16 0.25	2.25	2.25	0.25 0.29
Quote progetto			783.08 783.24 782.94		782.88	782.82 783.12 782.84

7
32.223



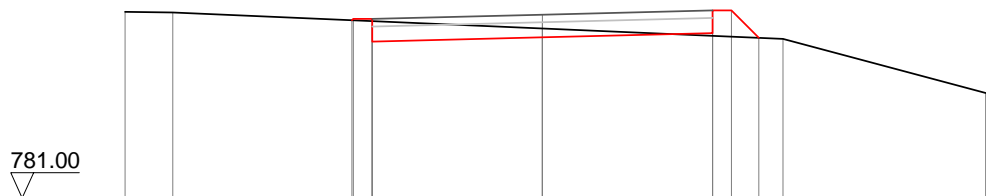
Parziali Terreno	1.06	4.52	0.56	5.37
Quote terreno	783.21	783.21	783.01	782.98
Parziali Progetto		0.25	2.25	2.25
Quote progetto		783.12	783.20	782.90
				782.95
				783.01
				783.31
				782.88

8
40.000



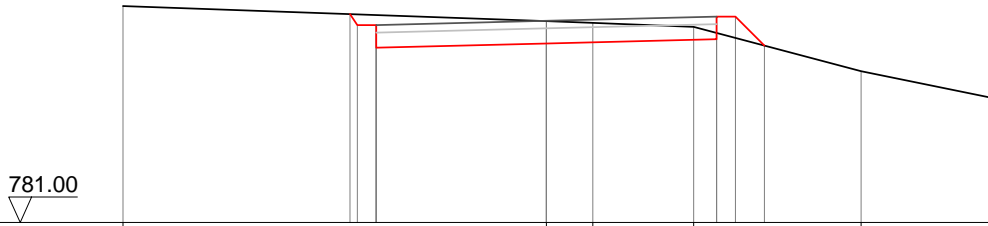
Parziali Terreno	0.14	5.40	3.41	2.47
Quote terreno	783.45	783.45	783.21	783.06
Parziali Progetto		0.25	2.25	2.25
Quote progetto		783.32	783.35	783.05
				783.11
				783.17
				783.47
				783.08

9
40.743



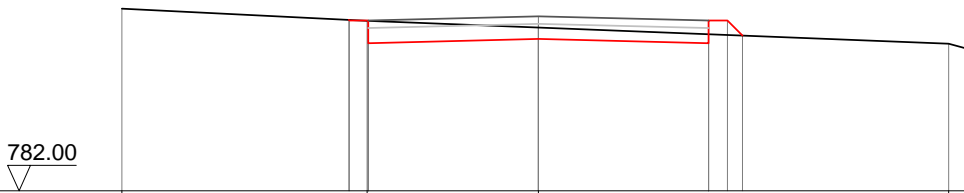
Parziali Terreno	0.63	4.89	3.18	2.68
Quote terreno	783.46	783.45	783.24	783.10
Parziali Progetto		0.27	2.25	2.25
Quote progetto		783.35	783.07	783.12
				783.18
				783.46
				783.12

10
49.264



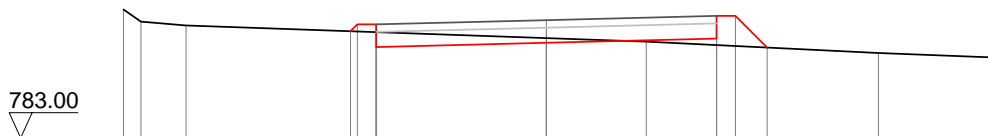
Parziali Terreno		5.60		0.61	1.33		2.21		1.72
Quote terreno	783.86			783.66	783.64		783.59		783.00
Parziali Progetto			2.25		2.25			0.25	0.38
Quote progetto		783.75 783.61 783.31		783.37			783.42 783.72 783.34		

11
60.000



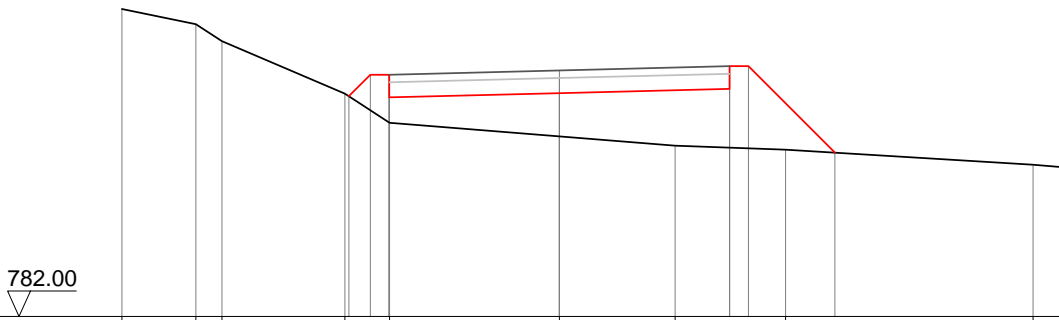
Parziali Terreno		3.24		2.26		5.43		0.27
Quote terreno	784.41		784.25		784.16		783.94	783.87
Parziali Progetto			0.25	2.25		2.25	0.25	0.20
Quote progetto		784.25 783.95		784.01			783.95 784.25 784.05	

12
63.048



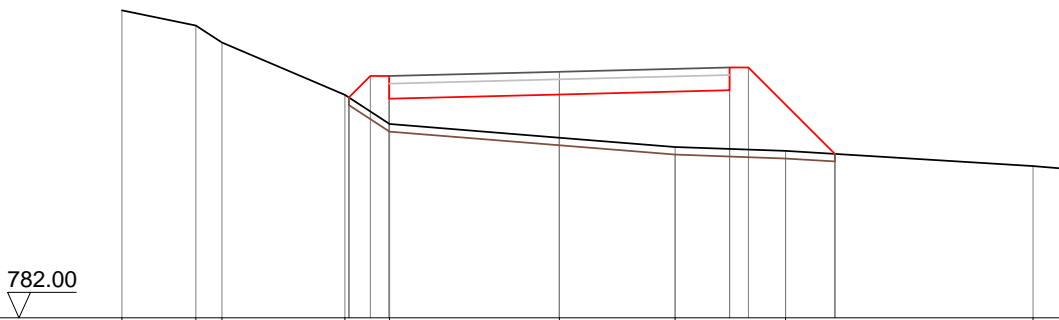
Parziali Terreno		0.23	0.60	4.76		1.32		3.07		1.53
Quote terreno	784.70 784.54	784.49			784.32		784.28		784.12	784.06
Parziali Progetto			0.25	2.25		2.25		0.25	0.42	
Quote progetto		784.41 784.50 784.20		784.26			784.32 784.62 784.20			

13
70.000



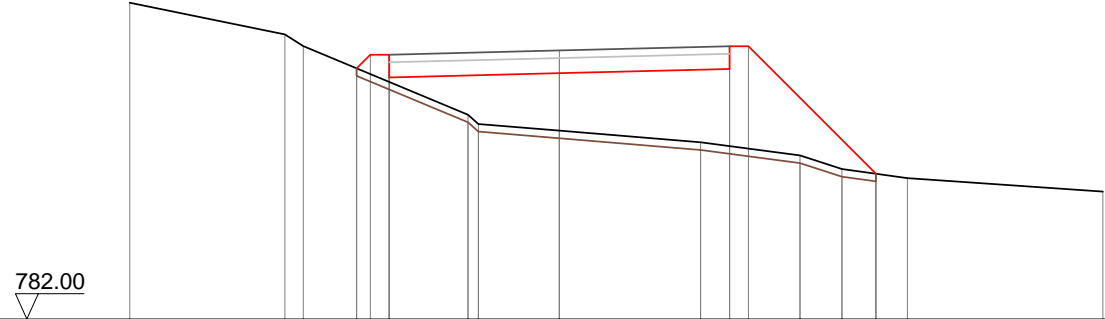
Parziali Terreno	0.98	0.34	1.63	0.59	2.25	1.53	1.46	3.27	0.38
Quote terreno	-786.07	-785.86	-785.64	-784.95	-785.20	-784.38	-784.26	-784.21	-784.01
Parziali Progetto				0.28	2.25	2.25	0.25	1.14	
Quote progetto				-784.91	-785.20	-784.95	-785.01	-784.17	-783.97

13
70.000



Parziali Terreno	0.98	0.34	1.63	0.59	2.25	1.53	1.46	3.27	0.38
Quote terreno	-786.07	-785.86	-785.64	-784.95	-785.20	-784.38	-784.26	-784.21	-784.01
Parziali Progetto				0.28	2.25	2.25	0.25	1.14	
Quote progetto				-784.91	-785.20	-784.95	-785.01	-784.17	-783.97

14
72.580



Parziali Terreno	2.05	0.24	2.18	0.14	1.07	1.87	1.31	0.55	0.87	2.58
Quote terreno	-786.16	-785.76	-785.61	-784.70	-784.58	-784.49	-784.34	-784.16	-783.98	-783.86
Parziali Progetto			0.18	2.25	2.25	0.25	1.69			
Quote progetto			-785.32	-785.50	-785.25	-785.31	-783.92			

15
80.000

782.00

Parziali Terreno	1.61	2.19	1.89	0.86	0.67	0.69	2.22	2.58	0.84
Quote terreno	786.73	786.60	786.12	785.62	785.38	784.87	784.51	784.21	783.88
Parziali Progetto			2.25		2.25		2.45		
Quote progetto			786.23 786.48 786.18	786.24		786.29 786.59	784.14		

16
82.111

782.00

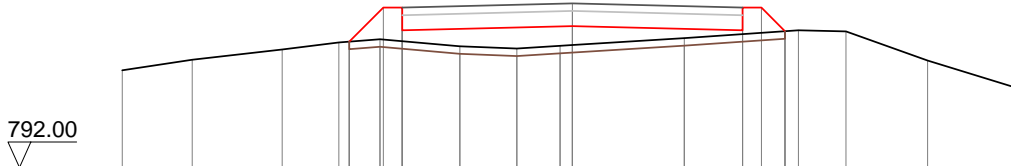
Parziali Terreno	0.83	1.95	1.35	1.57	2.47	0.22	1.35	3.97	0.18
Quote terreno	786.84	786.77	786.65	786.28	785.87	785.23	785.06	784.39	783.95
Parziali Progetto			2.25		2.25	0.25	2.68		
Quote progetto			786.59 786.80 786.50	786.55		786.61 786.91	784.23		

17
100.000

786.00

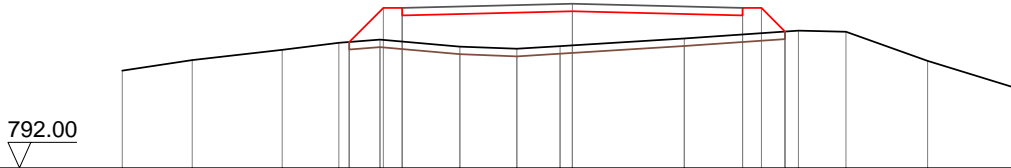
Parziali Terreno	2.94	0.59	1.51	0.49	0.18	3.55	0.88	1.60	0.29	0.90
Quote terreno	789.75	789.75	789.98	789.98	789.75	789.46	789.34	789.30	788.29	788.13
Parziali Progetto			2.25		2.25	0.25	1.90			
Quote progetto			789.98 790.07 789.77	789.83		789.77 790.07	786.17			

18
120.000



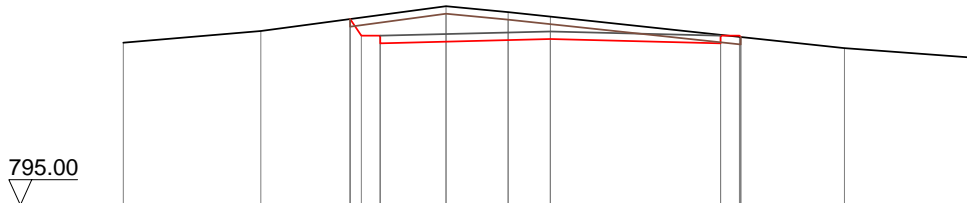
Parziali Terreno	0.92	1.19	0.75	0.54	1.05	0.75	0.57	0.16	1.48	1.51	0.63	1.08	1.11	
Quote terreno	-793.28	-793.42	-793.56	-793.65	-793.69	-793.60	-793.57	-793.61	-793.62	-793.71	-793.81	-793.80	-793.41	-793.07
Parziali Progetto				0.45	0.25	2.25			2.25		0.25	0.31		
Quote progetto				-793.66	-794.11	-793.81		-793.87			-793.81	-794.11	-793.80	

18
120.000



Parziali Terreno	0.92	1.19	0.75	0.54	1.05	0.75	0.57	0.16	1.48	1.51	0.63	1.08	1.11	
Quote terreno	-793.28	-793.42	-793.56	-793.65	-793.69	-793.60	-793.57	-793.61	-793.62	-793.71	-793.81	-793.80	-793.41	-793.07
Parziali Progetto				0.45	0.25	2.25			2.25		0.25	0.31		
Quote progetto				-793.66	-794.11	-794.01		-794.07			-794.01	-794.11	-793.80	

19
140.000



Parziali Terreno	1.82	2.45	0.82	0.56	3.89	1.63						
Quote terreno	-797.15	-797.30	-797.63	-797.55	-797.49	-797.08	-796.85					
Parziali Progetto			0.15	0.25	2.25	2.25	0.25					
Quote progetto			-797.46	-797.24	-797.14		-797.20			-797.14	-797.22	

20
160.000

797.00

Parziali Terreno	3.20	0.75	0.77	1.94	3.02	0.14	0.91	0.49	2.01
Quote terreno	-800.36	-800.79	-800.85	-800.79	-800.78	-800.77	-800.76	-800.48	-800.43
Parziali Progetto		1.18	0.25	2.25	2.25	0.25	1.10		
Quote progetto		-800.77	-799.00	-798.90	-798.86	-798.90	-799.00	-800.54	

21
175.075

798.00

Parziali Terreno	0.18	0.21	0.21	0.22	0.23	0.23	0.23	0.21	0.14	0.13	3.86	0.89	1.20	2.26	2.50	0.77	
Quote terreno	-802.47	-802.49	-802.51	-802.53	-802.56	-802.58	-802.61	-802.63	-802.65	-802.58	-802.49	-802.44	-802.45	-802.45	-802.45	-802.46	-802.47
Parziali Progetto											2.01	0.25	2.25	2.25	0.25	2.02	
Quote progetto											-802.44	-799.44	-798.34	-798.40	-798.34	-799.44	-802.46

22
177.066

798.00

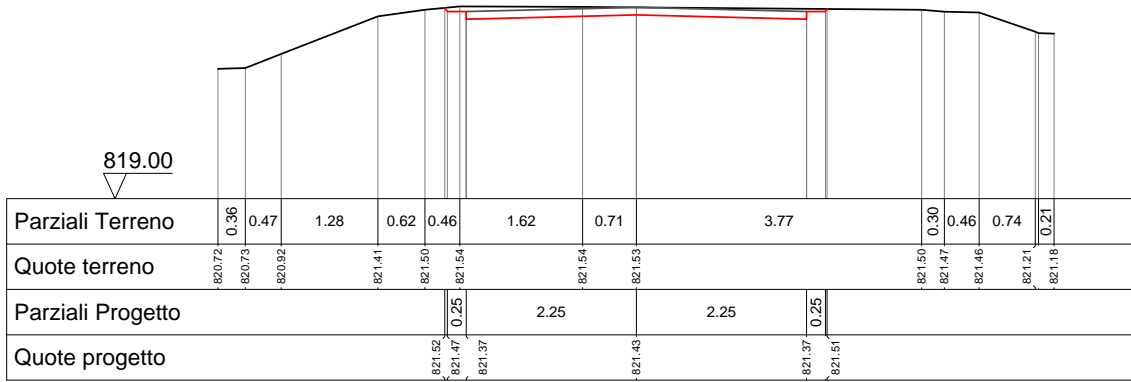
Parziali Terreno	0.74	4.78	5.54
Quote terreno	-800.63	-799.55	-799.50
Parziali Progetto		0.25	0.25
Quote progetto		-799.50	-799.50

SEZIONI TRASVERSALI
Profilo longitudinale tratto 12-13
Viabilità di impianto postazione eolica J7

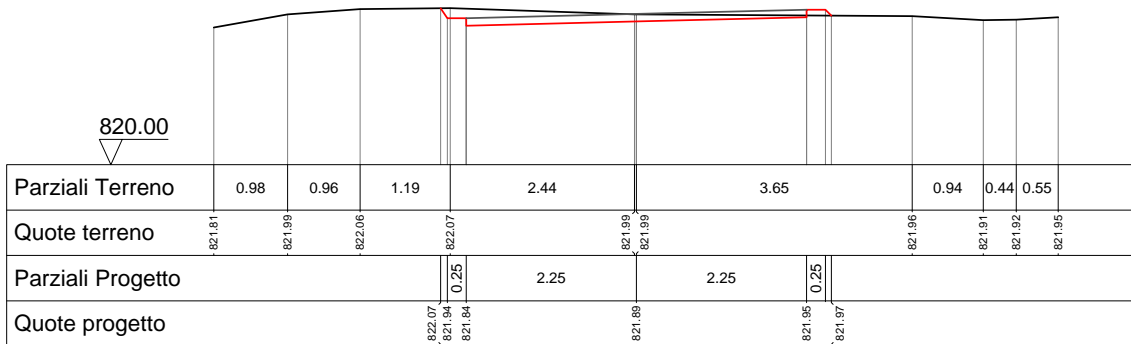
DISEGNI DI RIFERIMENTO

TAVOLA	DESCRIZIONE
AM-IAC10008	Viabilità e piazzole - Planimetria di progetto
AM-IAC10010	Profili longitudinali viabilità di impianto

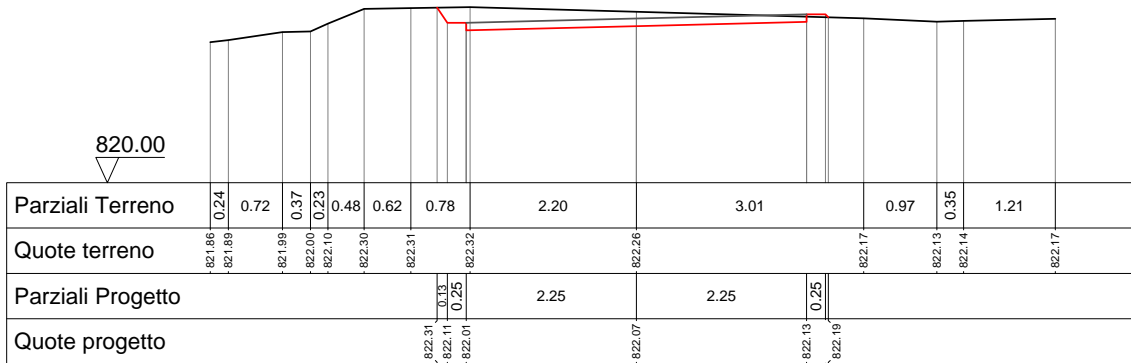
1
0.000



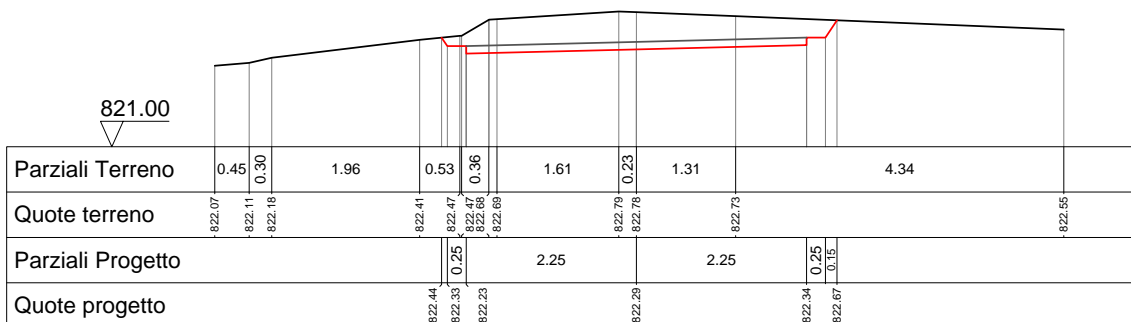
2
14.477



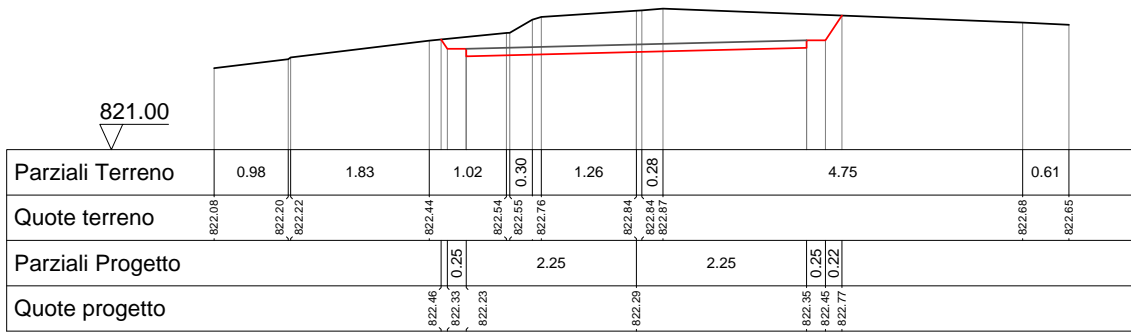
3
20.000




4
30.000




5
31.694



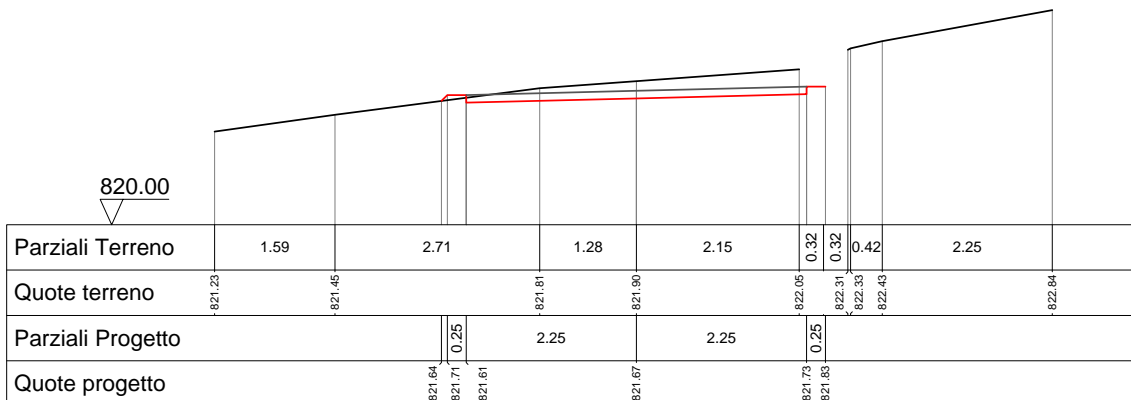
6
40.000



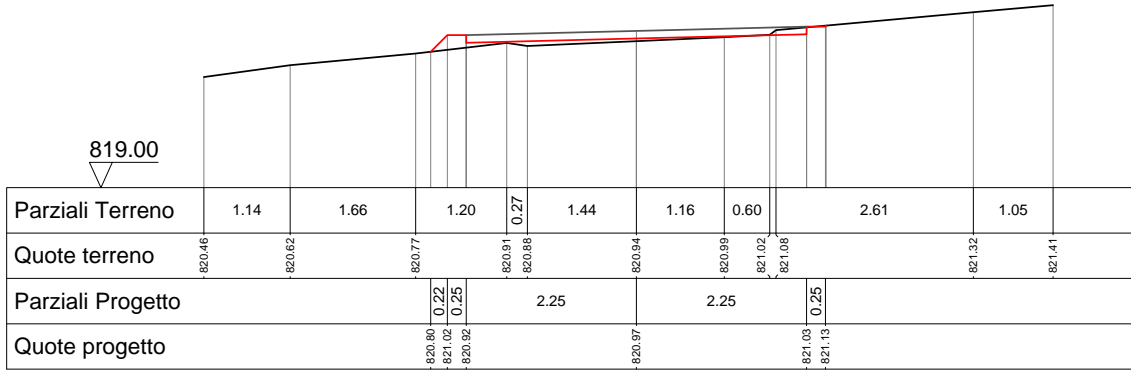
7
48.910



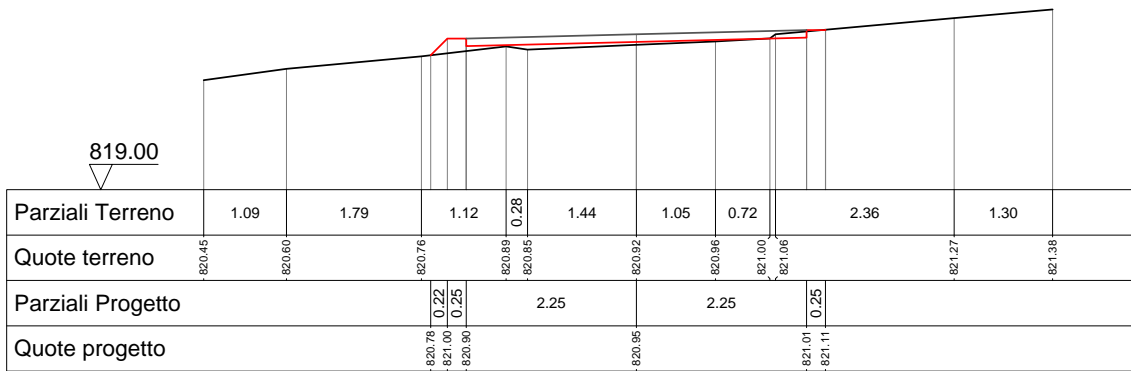
8
50.987



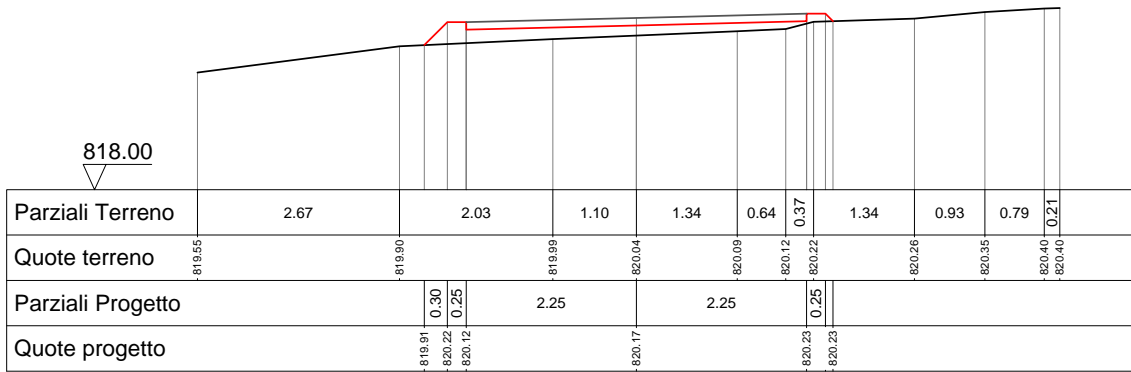
9
59.793



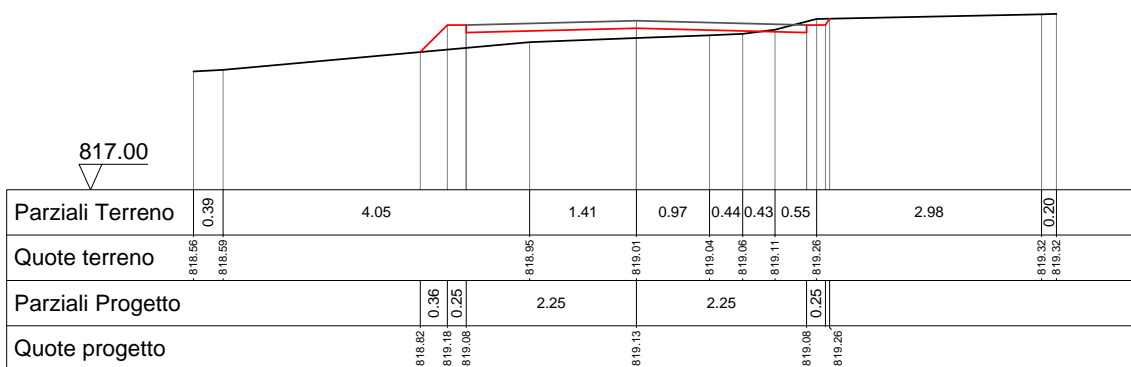
10
60.000



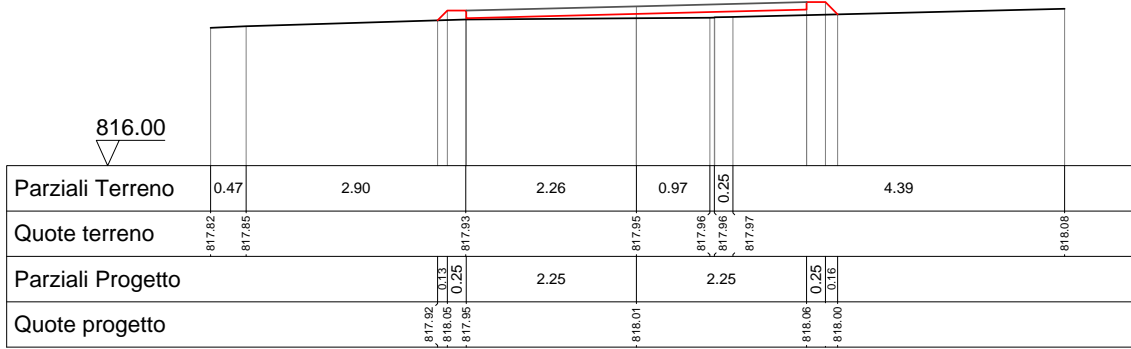
11
68.599



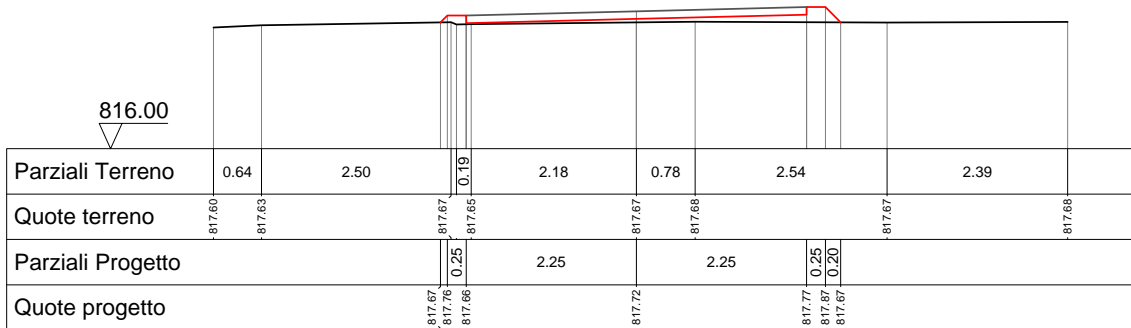
12
80.000



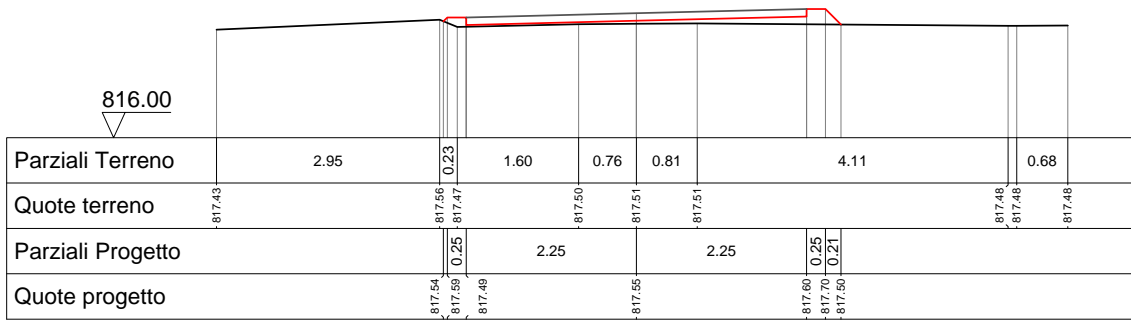
13
92.953



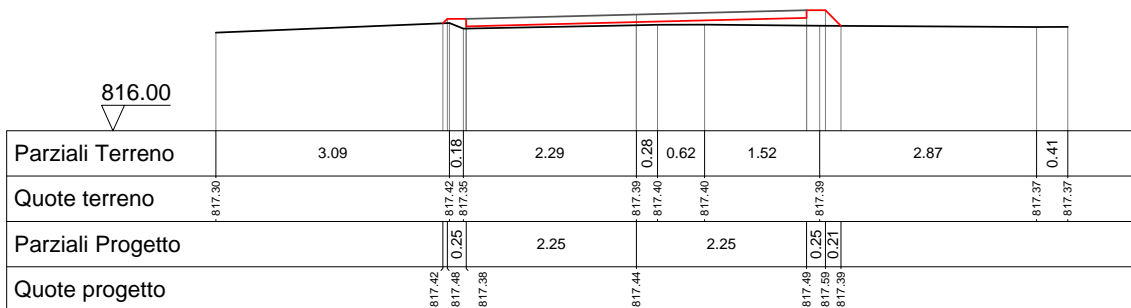
14
97.339



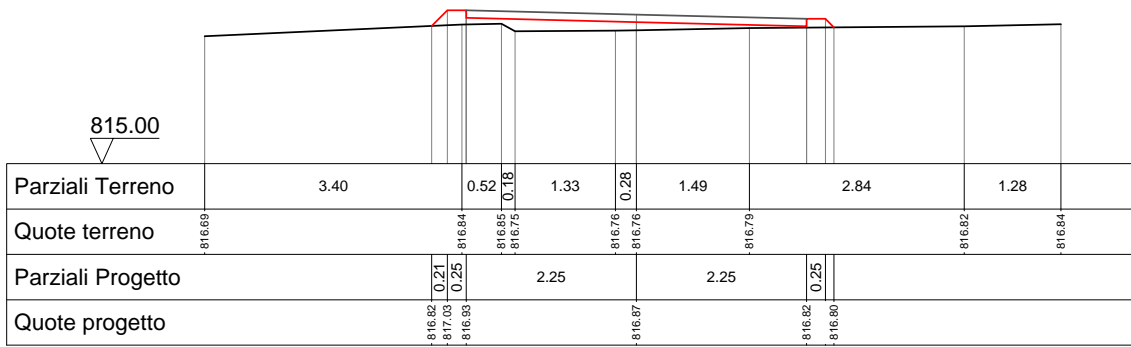
15
100.000



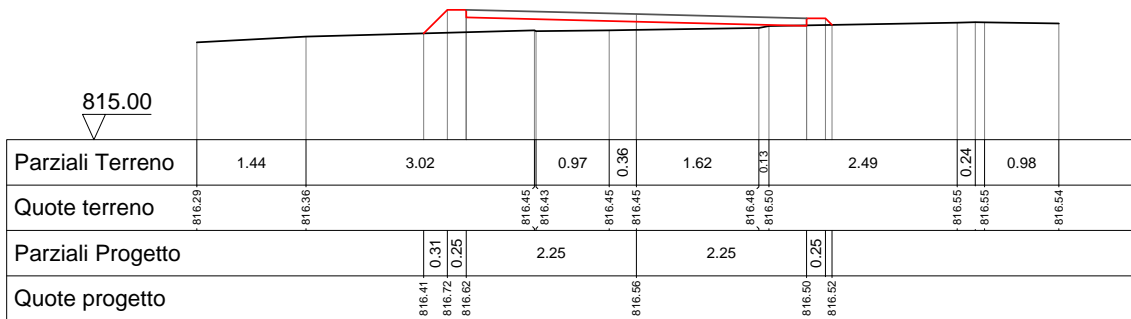
16
101.725



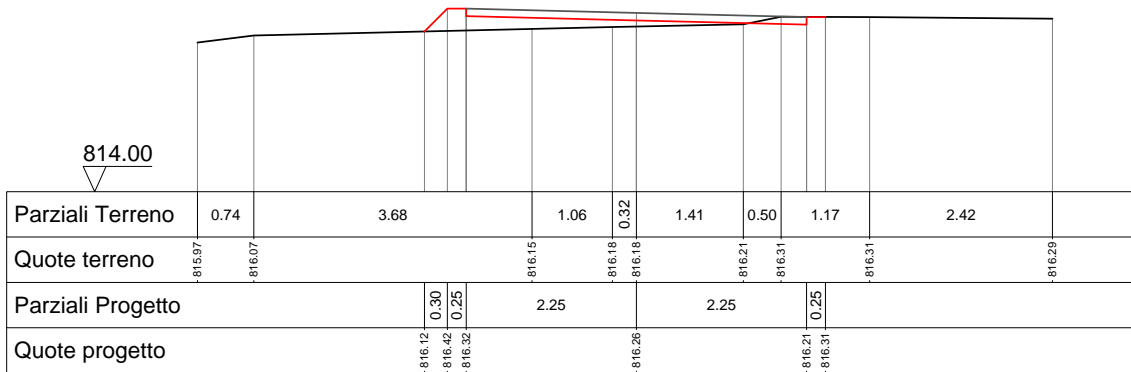
17
110.514



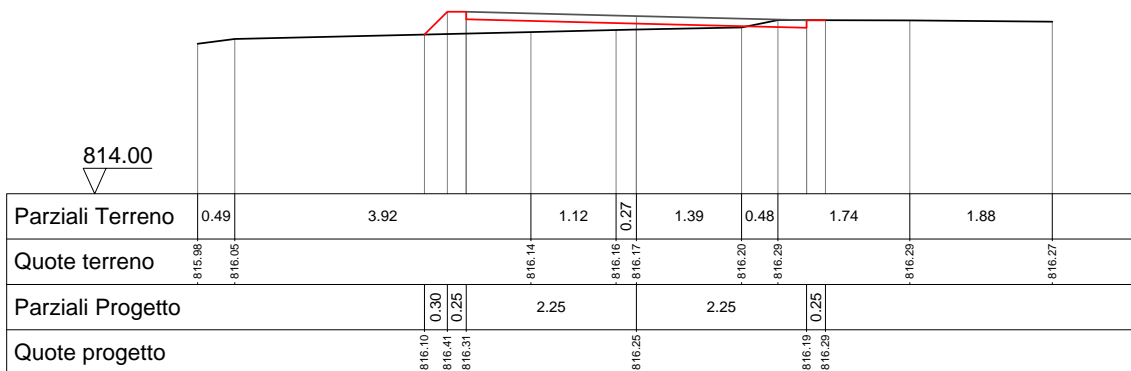
18
115.376



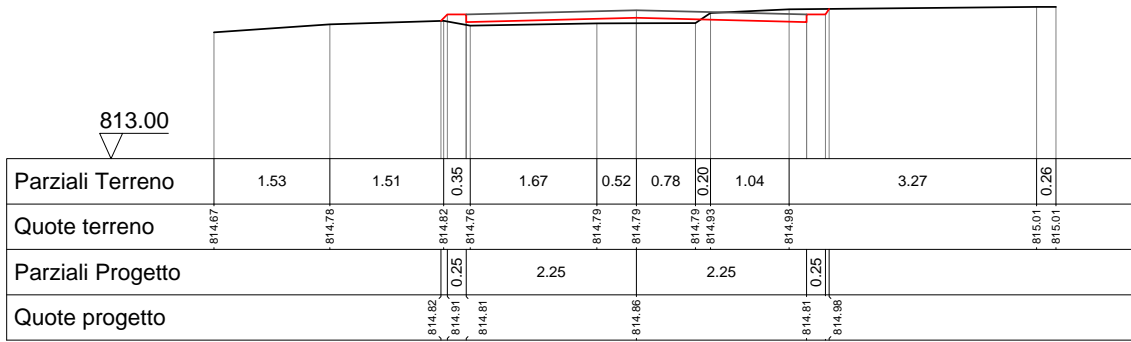
19
120.000



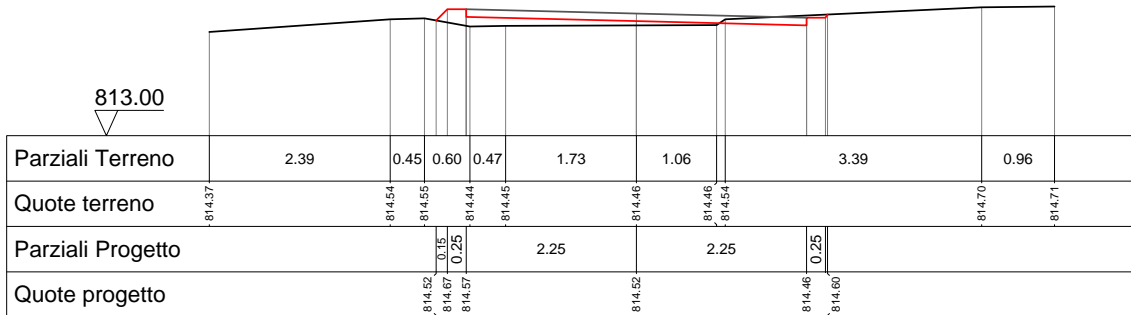
20
120.239



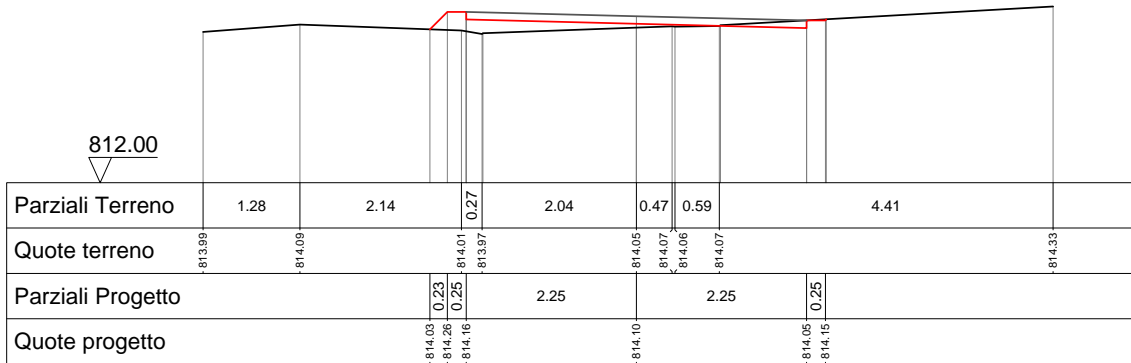
21
140.000



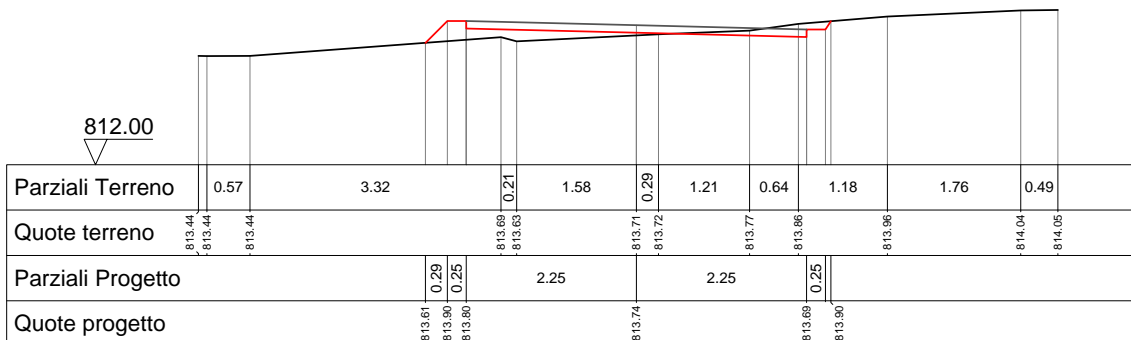
22
144.534



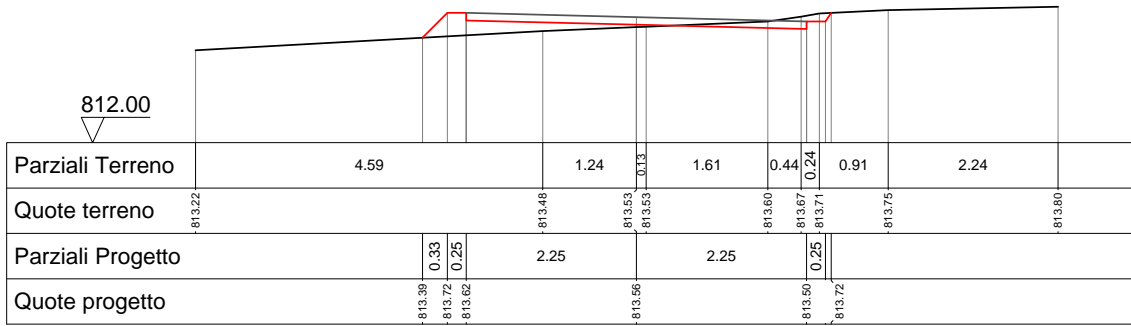
23
150.000



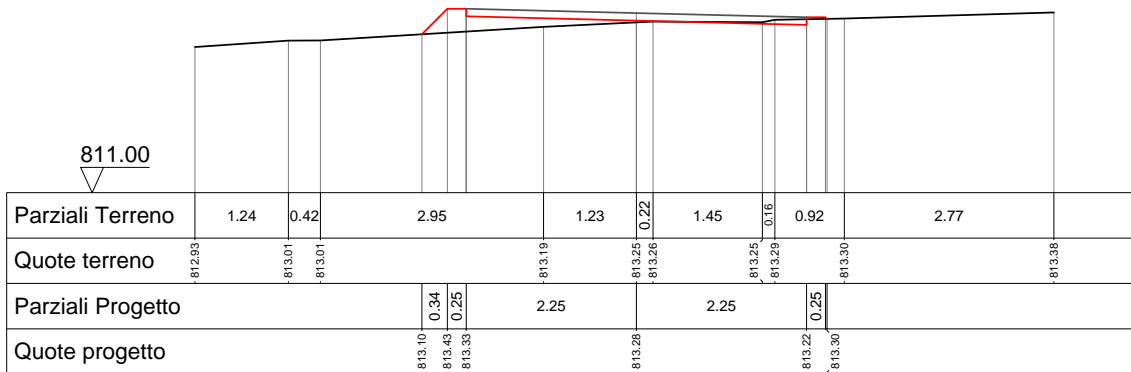
24
155.855



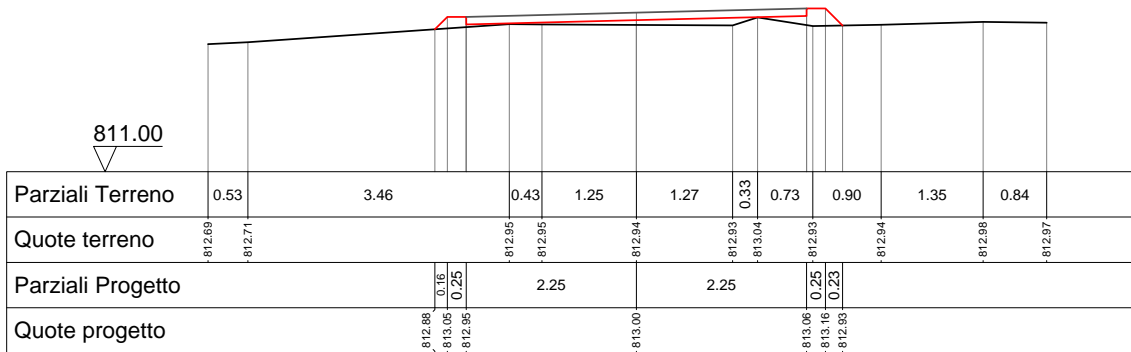
25
160.000



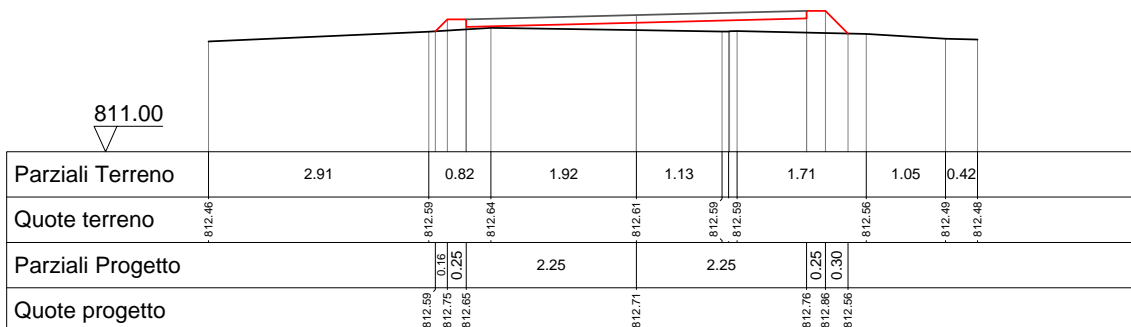
26
167.175



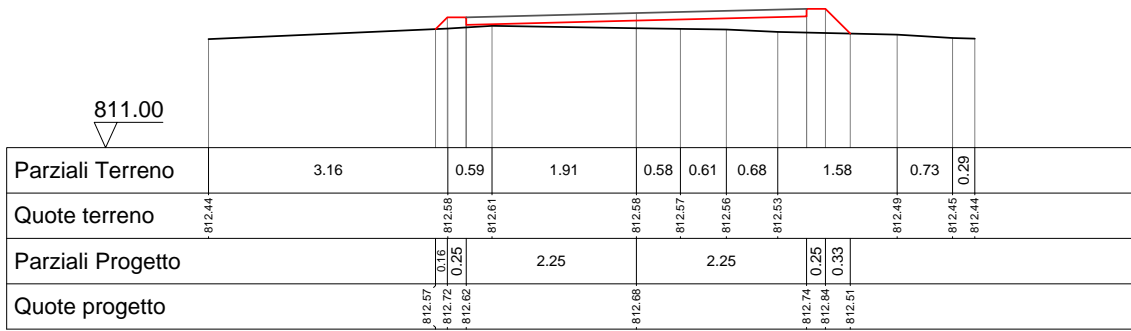
27
173.107



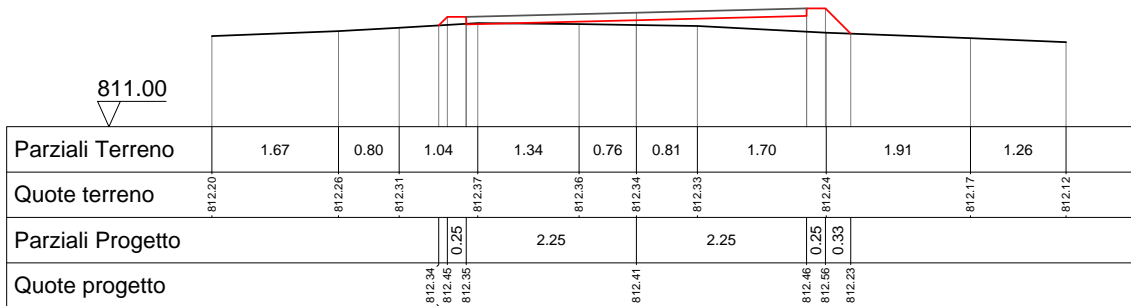
28
179.458



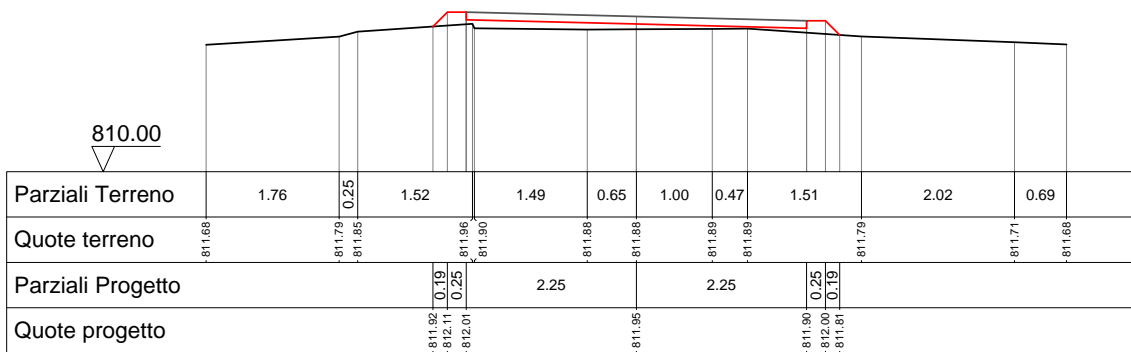
29
180.000



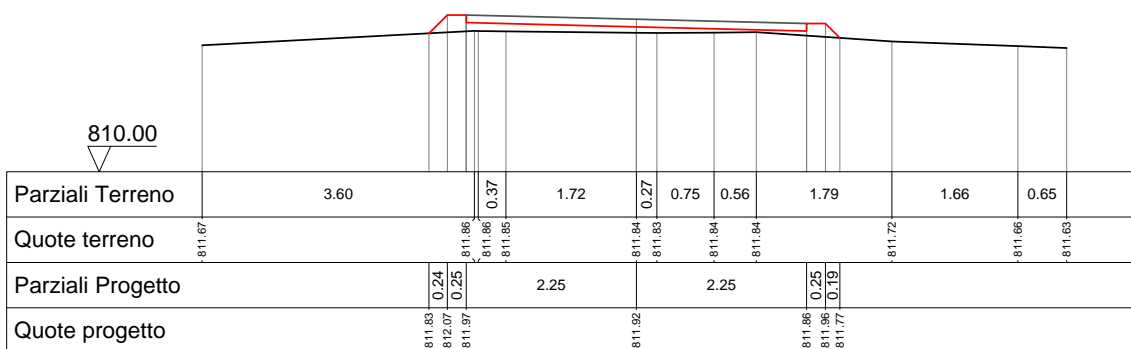
30
185.809



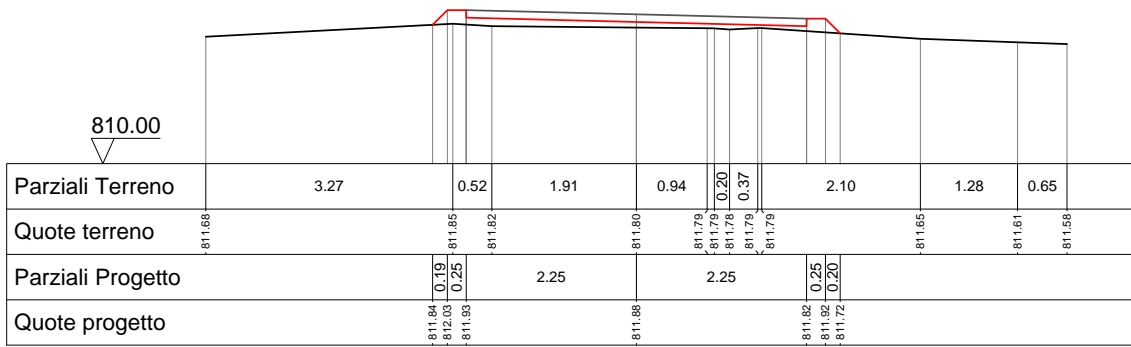
31
198.450



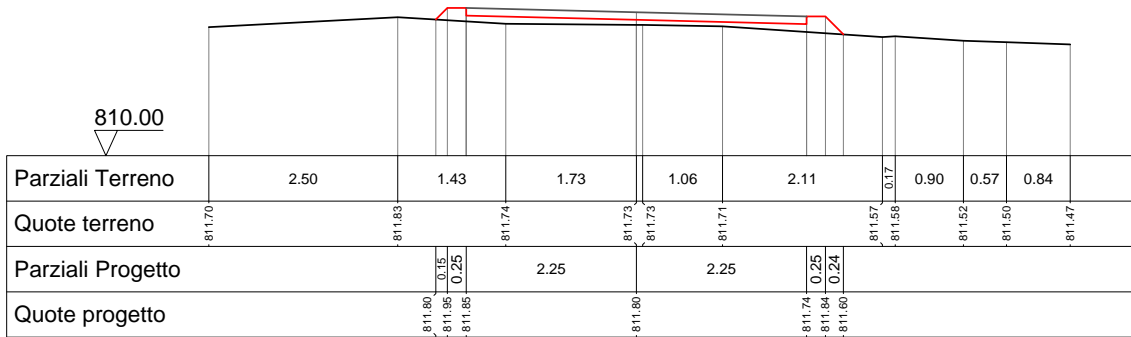
32
200.000



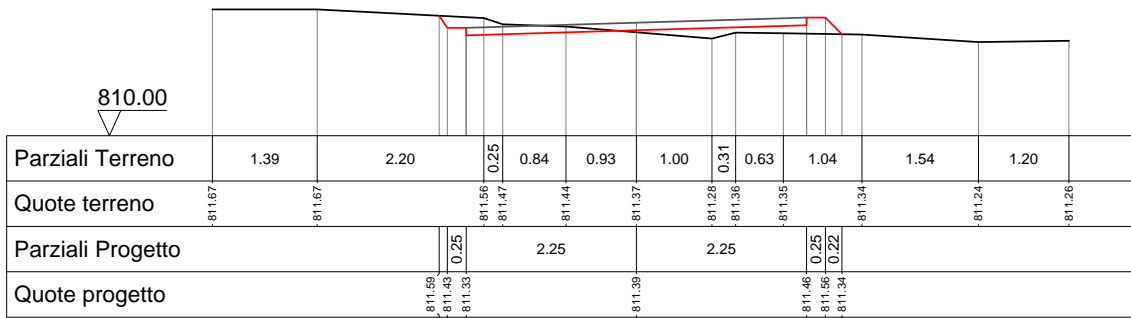
33
201.670



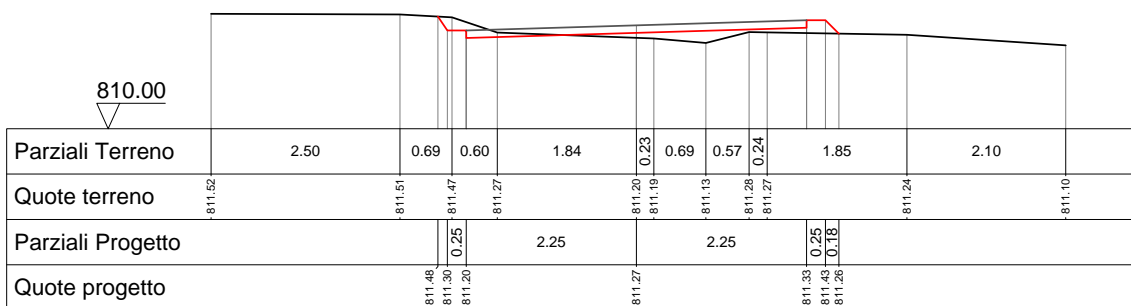
34
204.890



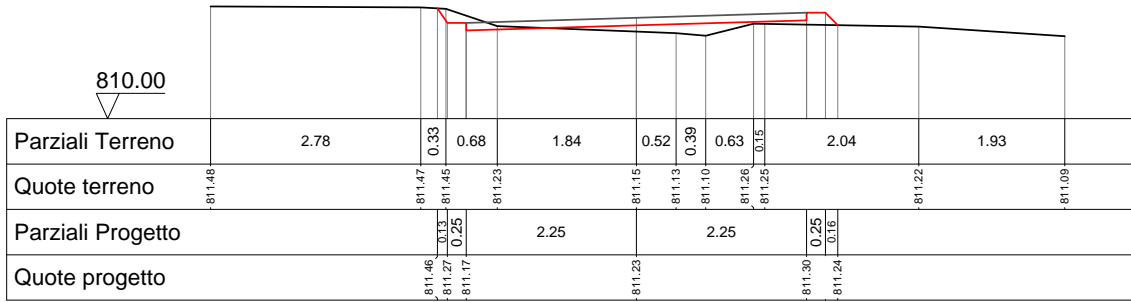
35
217.618



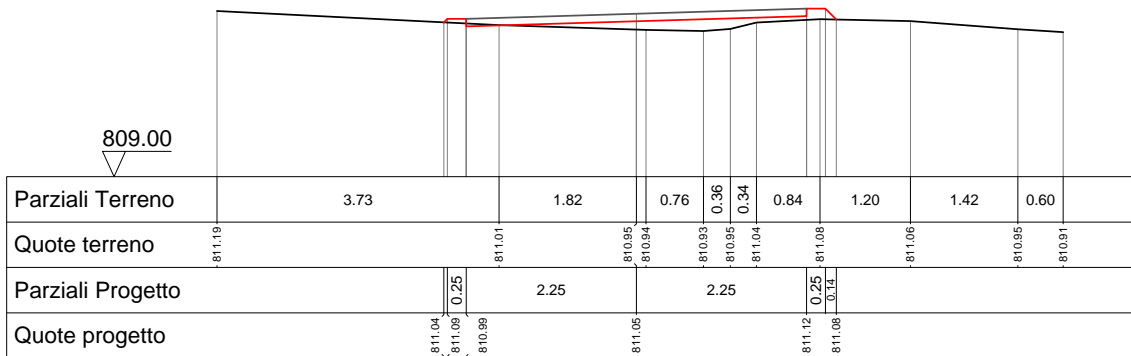
36
220.000



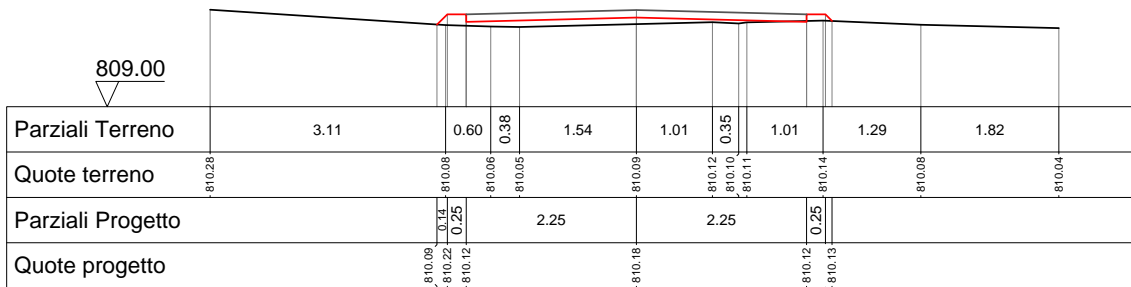
37
220.552



38
223.487



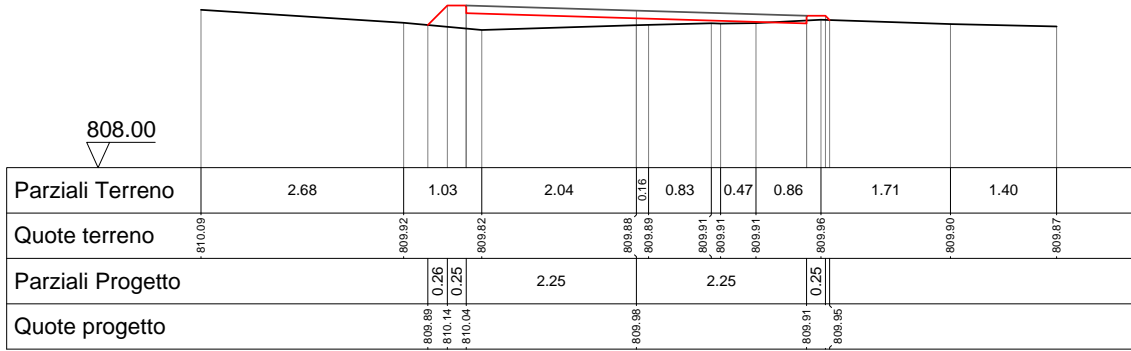
39
240.000



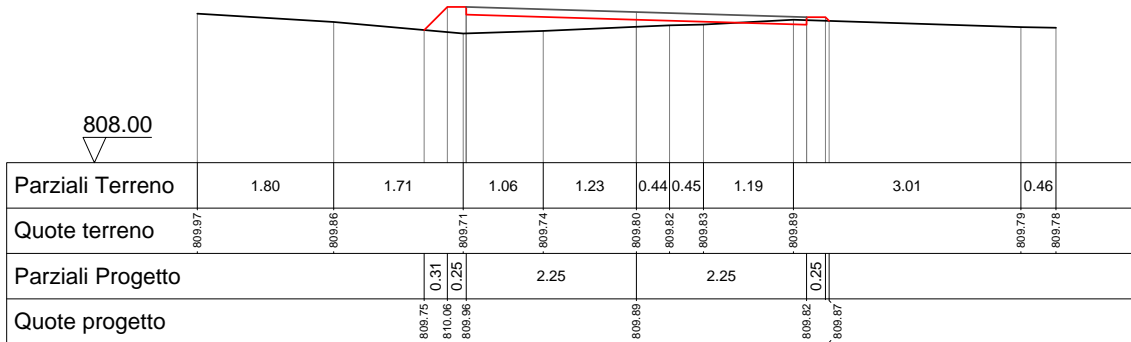
40
242.672



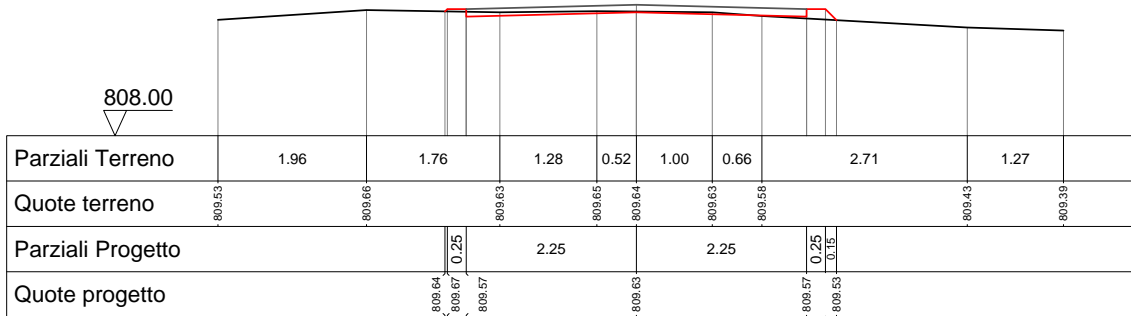
41
245.316



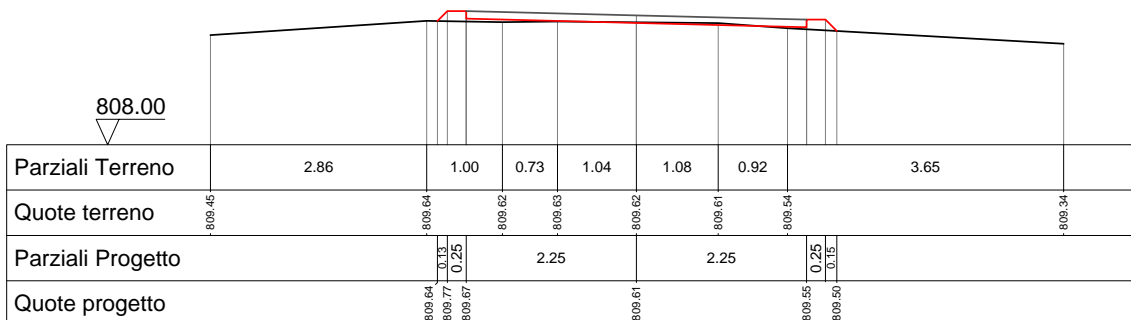
42
247.961



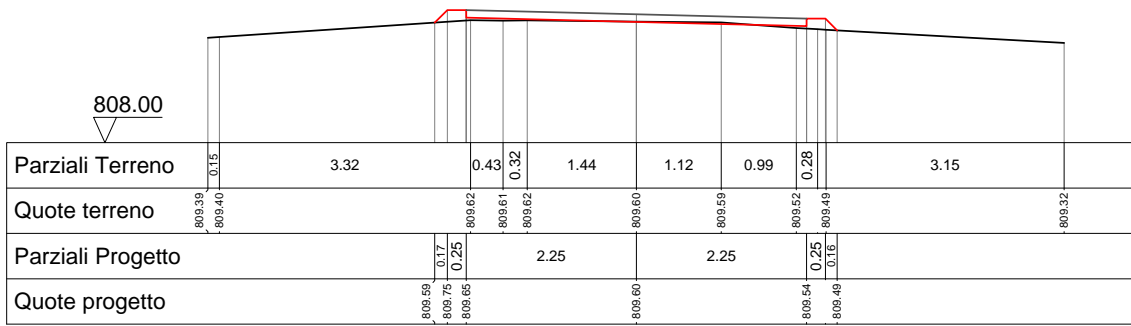
43
260.000



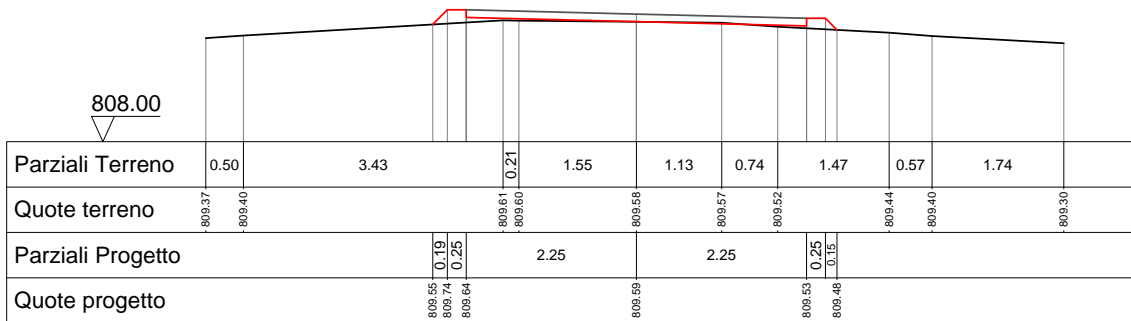
44
261.804



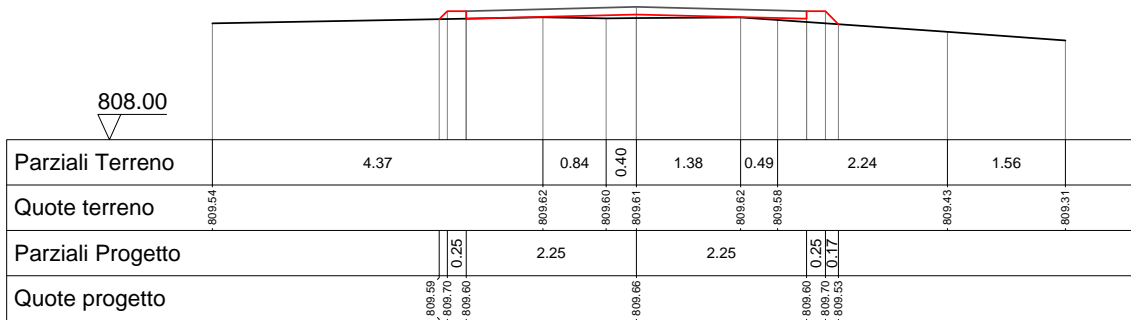
45
263.101



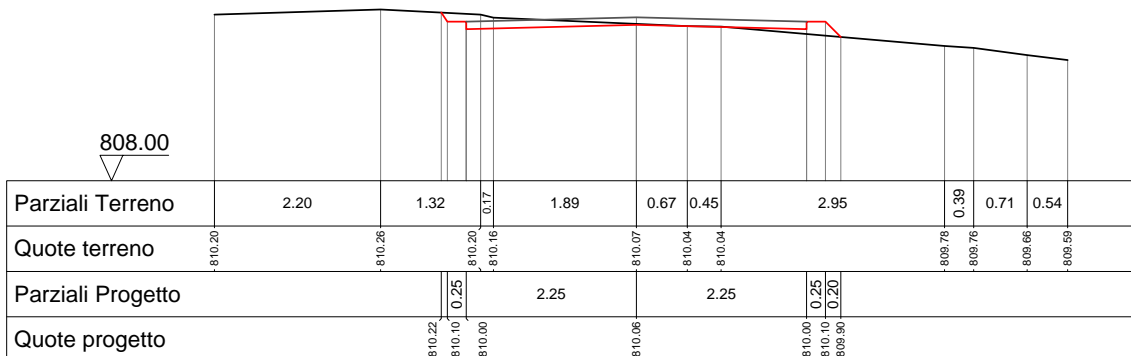
46
264.398



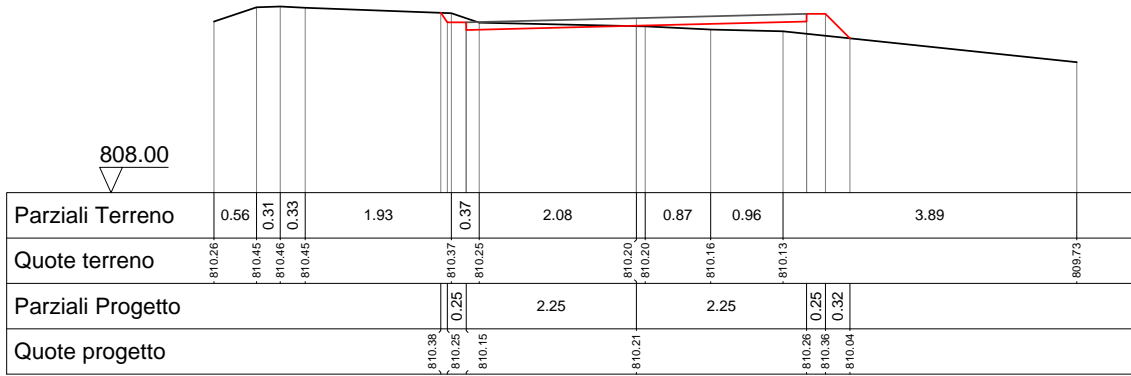
47
280.000



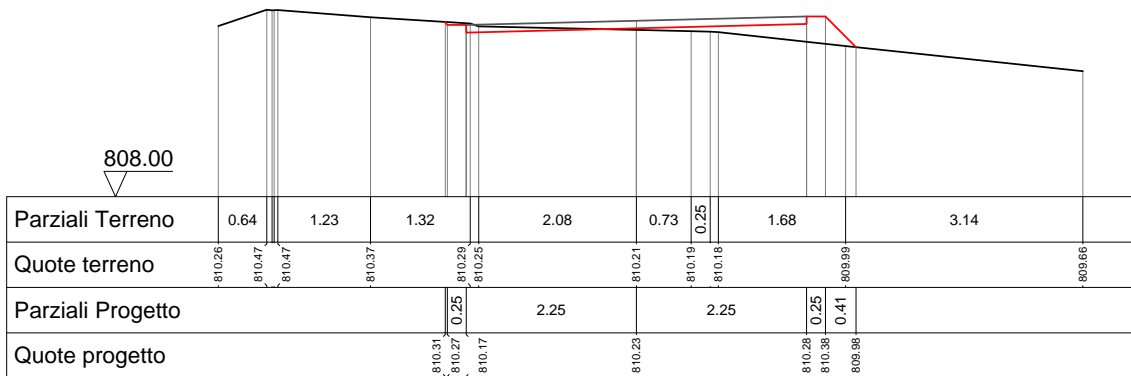
48
300.000



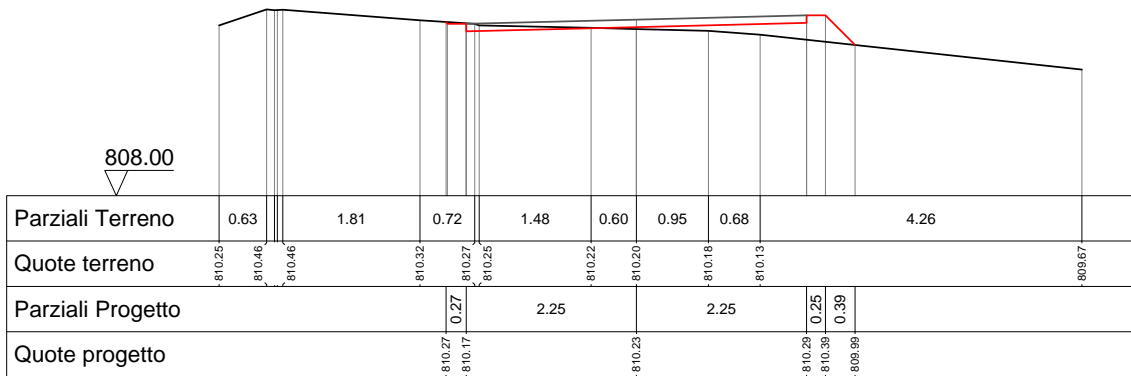
49
307.638



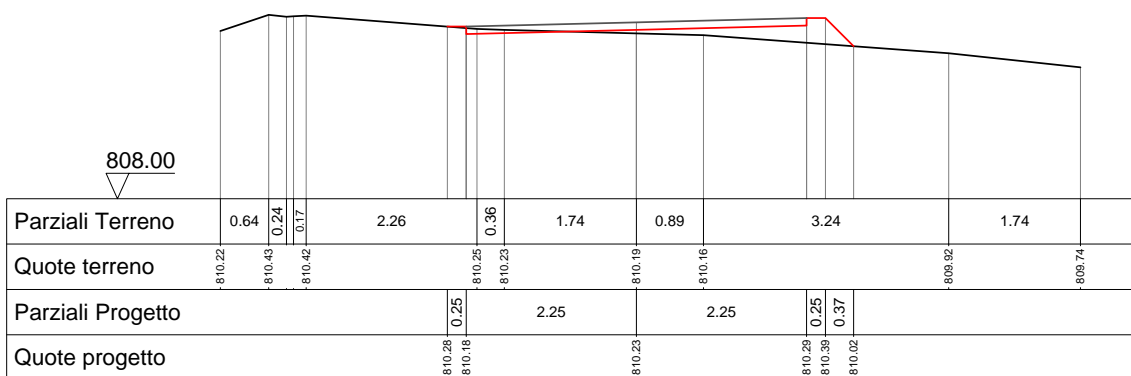
50
309.619



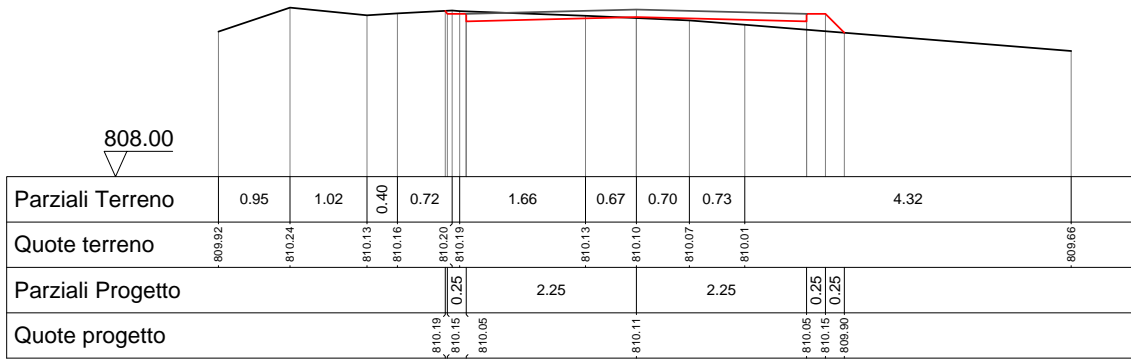
51
310.000



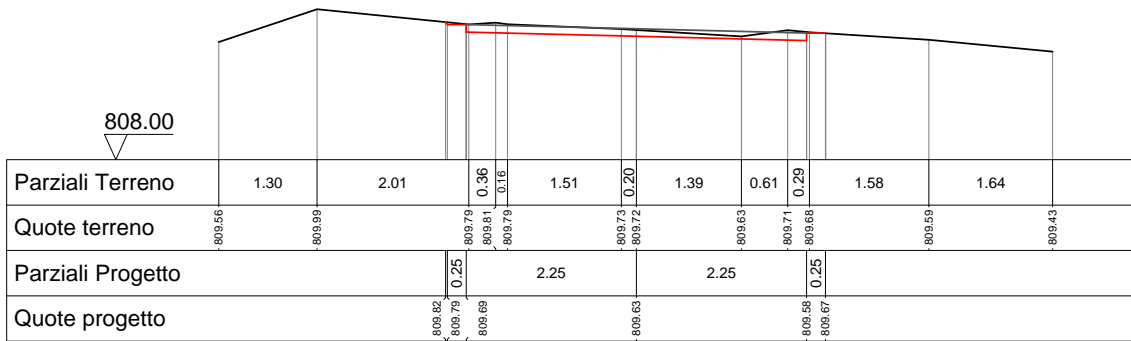
52
311.600



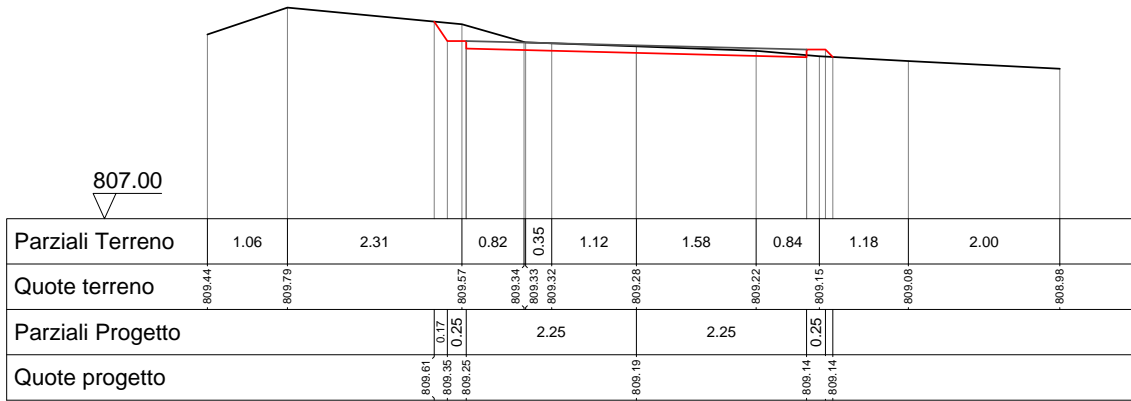
53
320.000



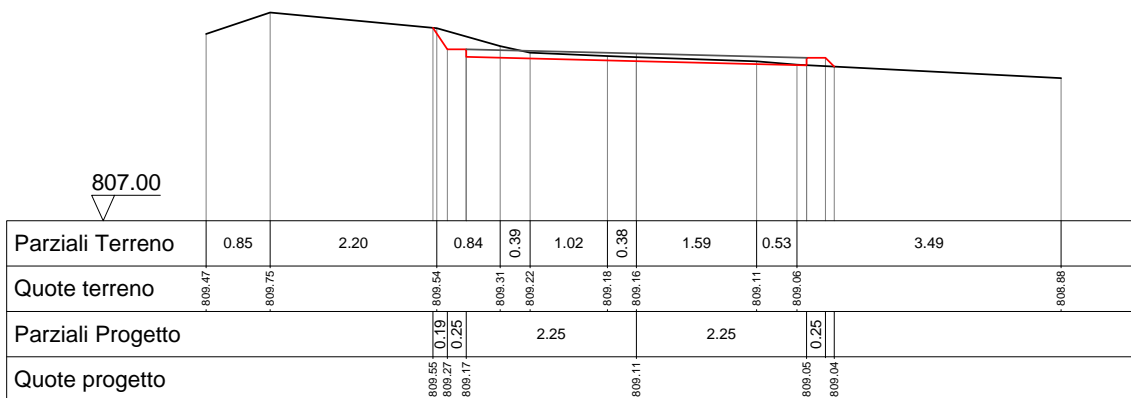
54
330.605



55
338.517



56
340.000



57
346.429

807.00

Parziali Terreno	0.83	0.67	1.90	0.49	0.77	0.72	1.49	2.31	1.79	
Quote terreno	-808.50	-808.43	-808.25	-808.85	-808.81	-808.80	-808.80	-808.79	-808.70	-808.63
Parziali Progetto				0.27	2.25		2.25	0.25		
Quote progetto				-808.83	-808.85	-808.80	-808.80	-808.74	-808.75	

58
360.000

807.00

Parziali Terreno		3.35		1.03	1.15	0.97	0.27	1.68	2.44	0.23
Quote terreno	-808.77		-808.65	-808.61	-808.60	-808.60	-808.60	-808.53	-808.36	-808.35
Parziali Progetto			0.25	2.25		2.25	0.25			
Quote progetto			-808.67	-808.63	-808.53	-808.58	-808.53	-808.54		

59
365.688

807.00

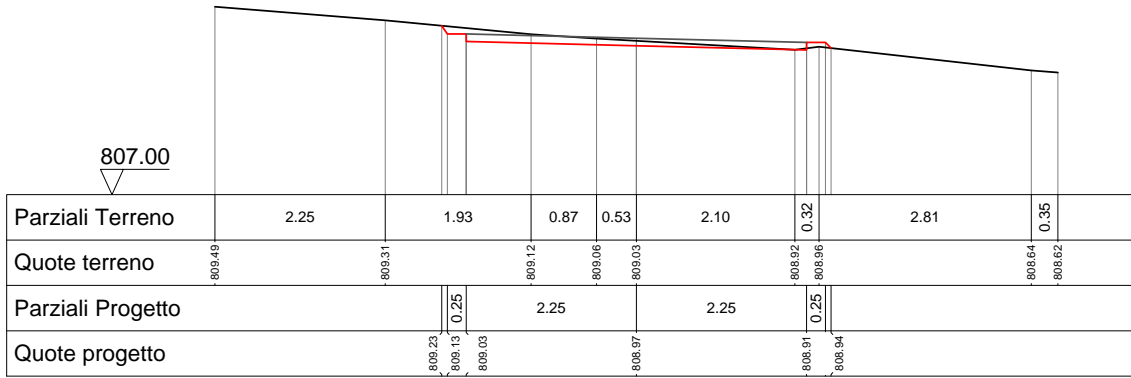
Parziali Terreno		2.06	0.54	0.38	0.40	2.16	0.32	0.64	3.30	0.18	1.19	
Quote terreno	-808.88		-808.91	-808.91	-808.90	-808.79	-808.75	-808.75	-808.71	-808.48	-808.49	-808.39
Parziali Progetto				0.25		2.25		2.25	0.25			
Quote progetto				-808.90	-808.83	-808.73	-808.68	-808.68	-808.62	-808.59		

60
370.000

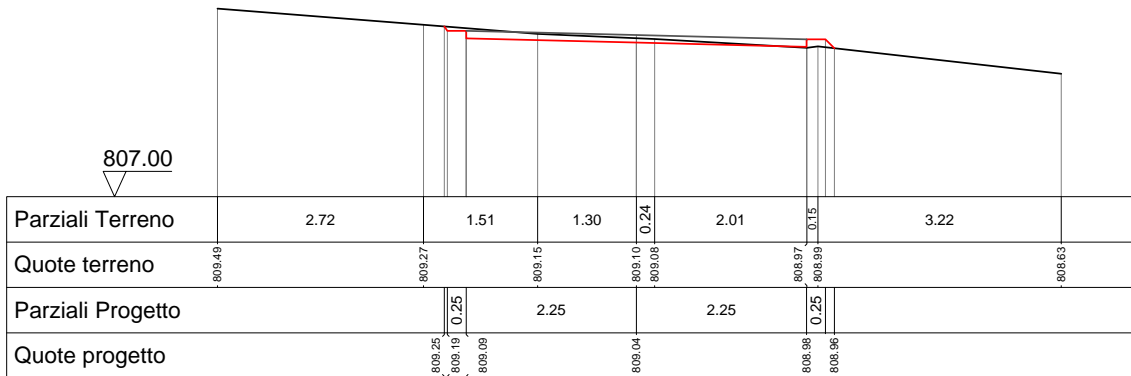
807.00

Parziali Terreno		3.48		0.28	1.70	1.52	1.63	0.47	2.00	
Quote terreno	-808.11	-808.11	-808.00	-808.99	-808.98	-808.88	-808.78	-808.67	-808.70	-808.53
Parziali Progetto			0.25	2.25		2.25	0.25			
Quote progetto			-808.01	-808.94	-808.84	-808.79	-808.79	-808.73	-808.70	

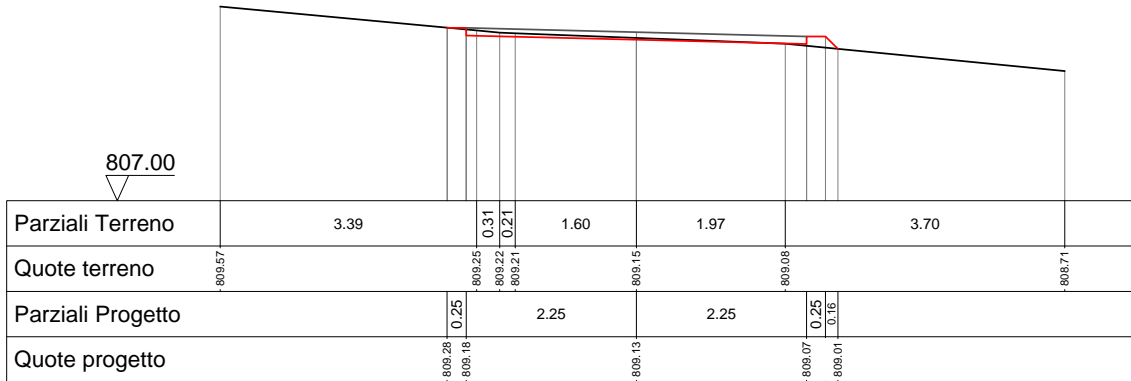
61
377.296



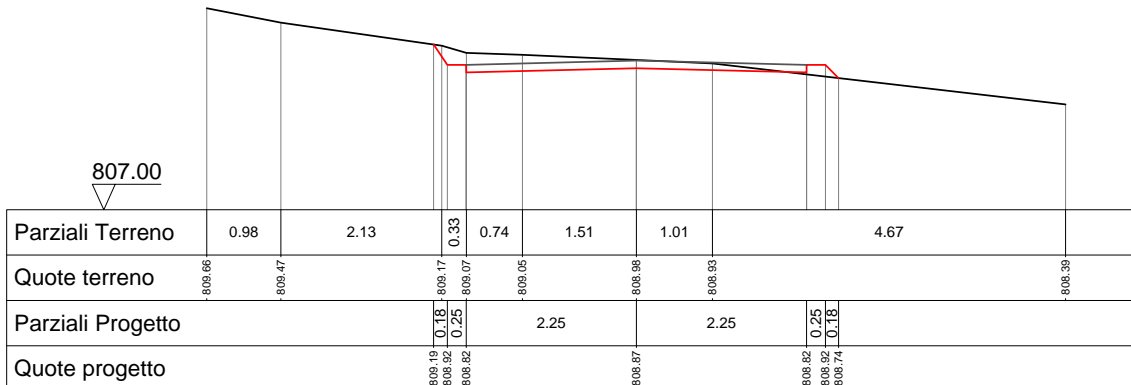
62
380.000



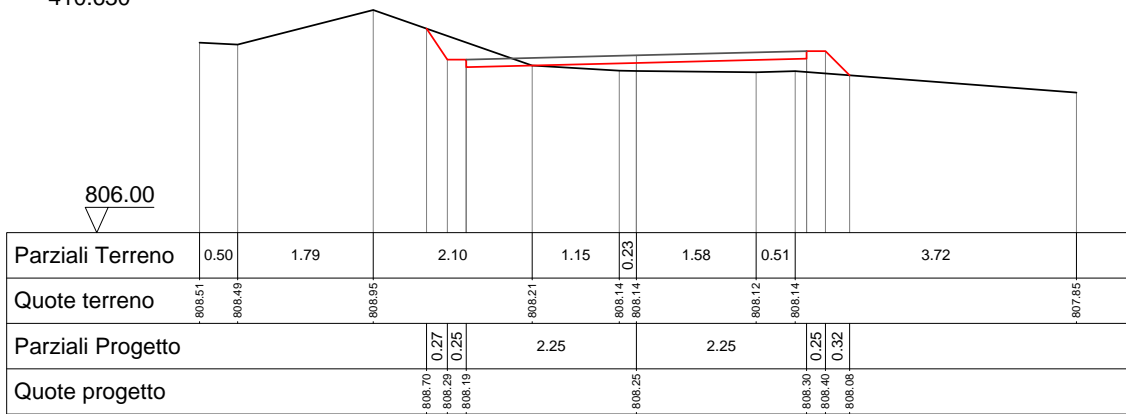
63
388.905



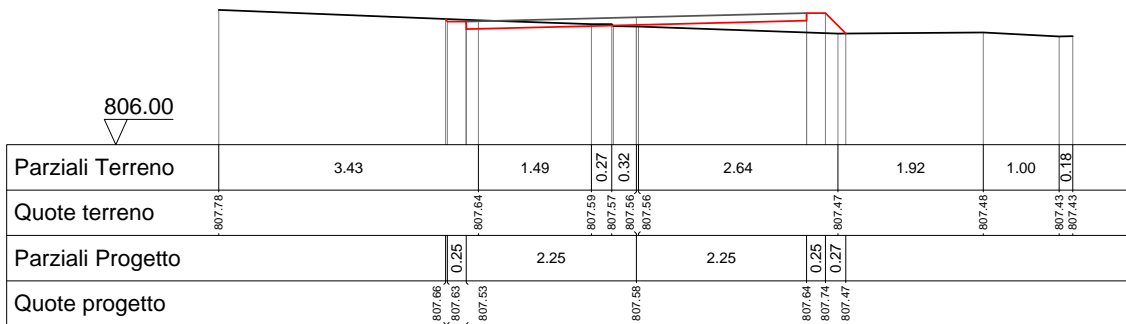
64
400.000



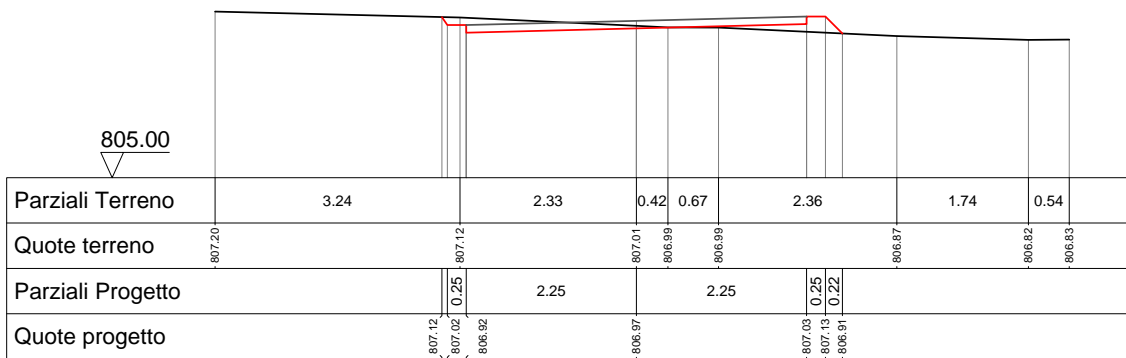
65
410.630



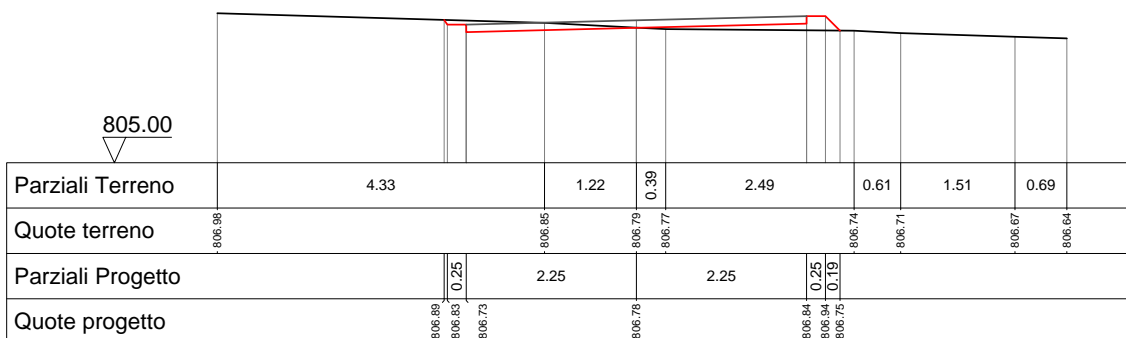
66
420.000



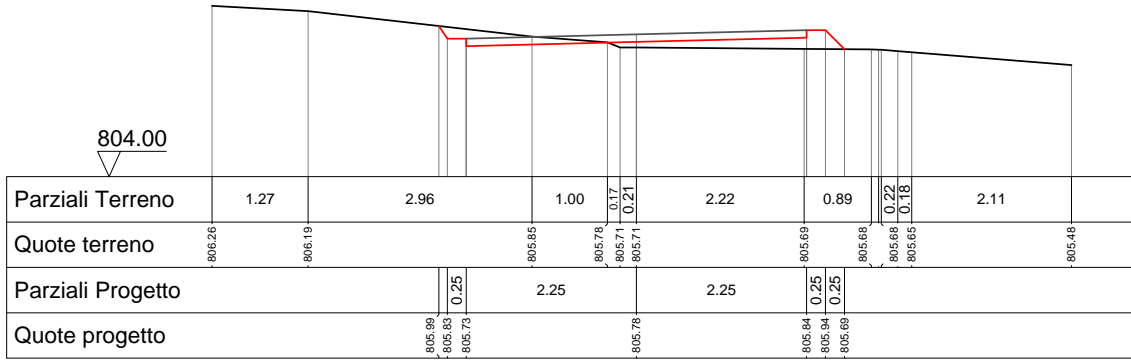
67
427.924



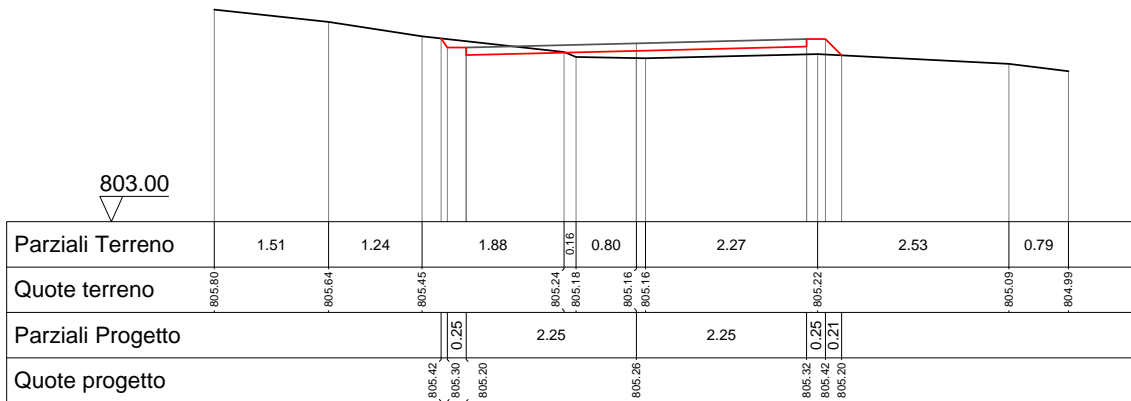
68
430.000



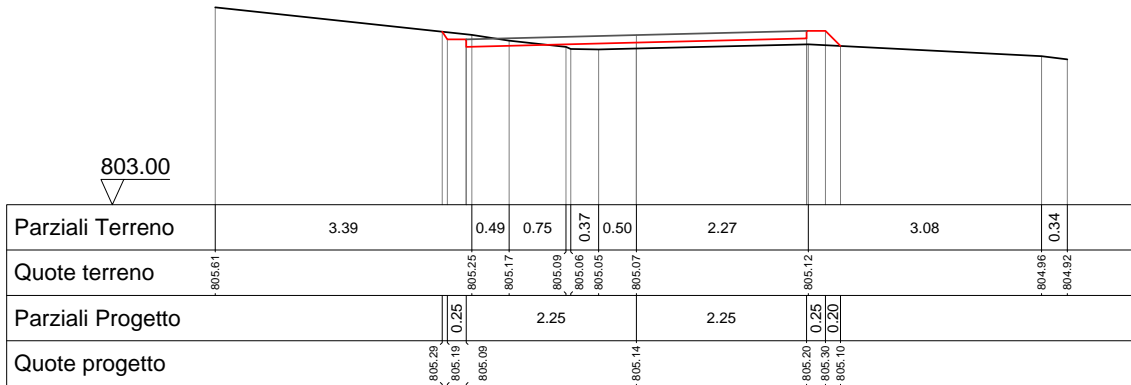
69
440.000



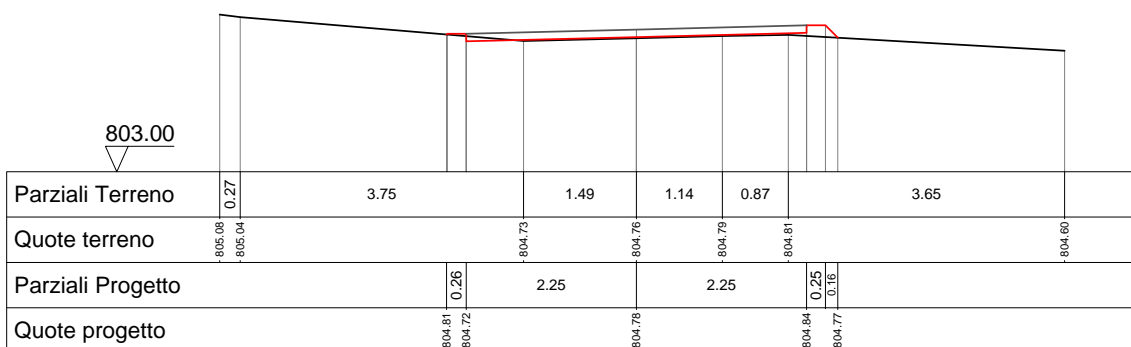
70
445.218



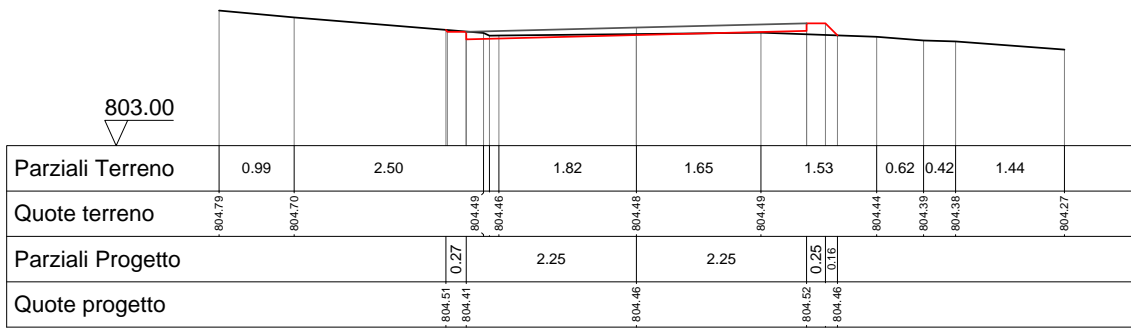
71
446.376



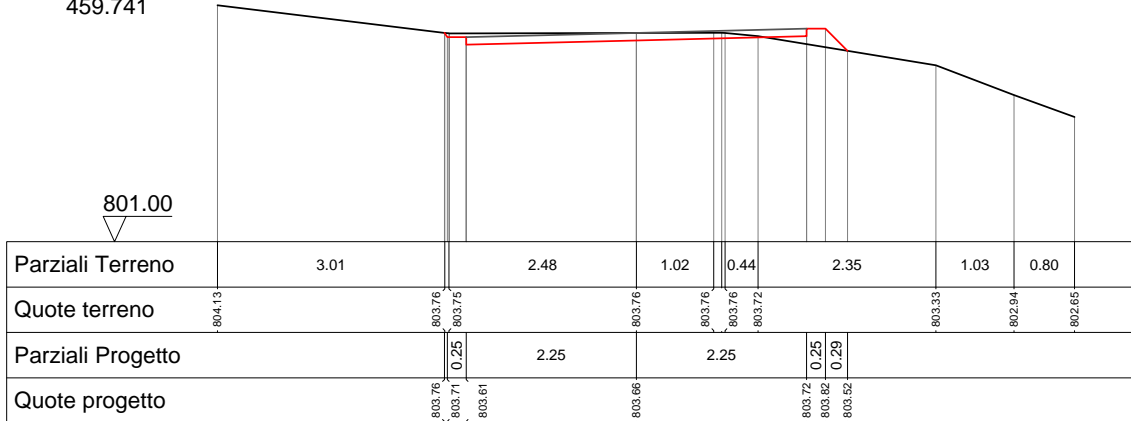
72
450.000



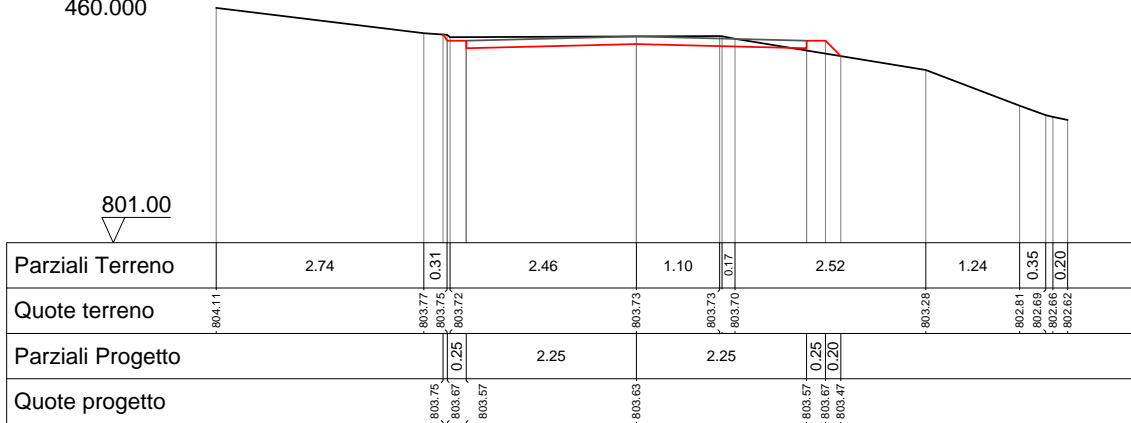
73
453.058



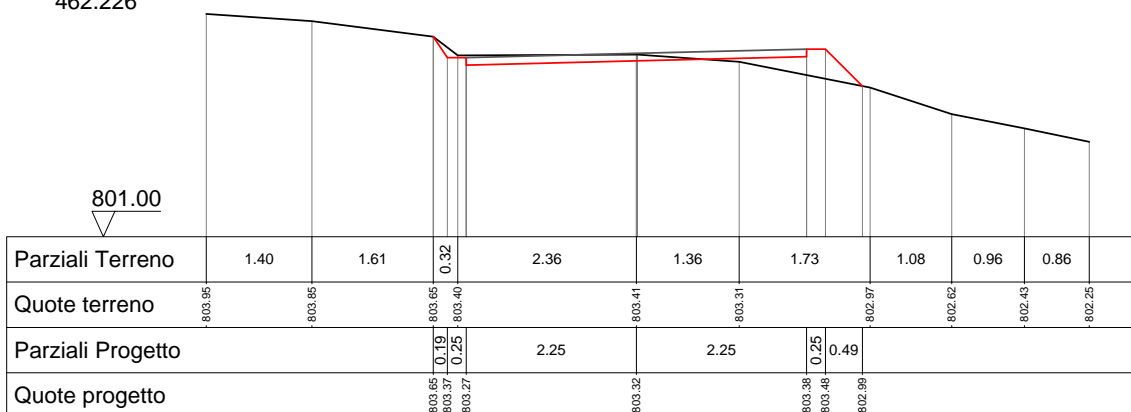
74
459.741



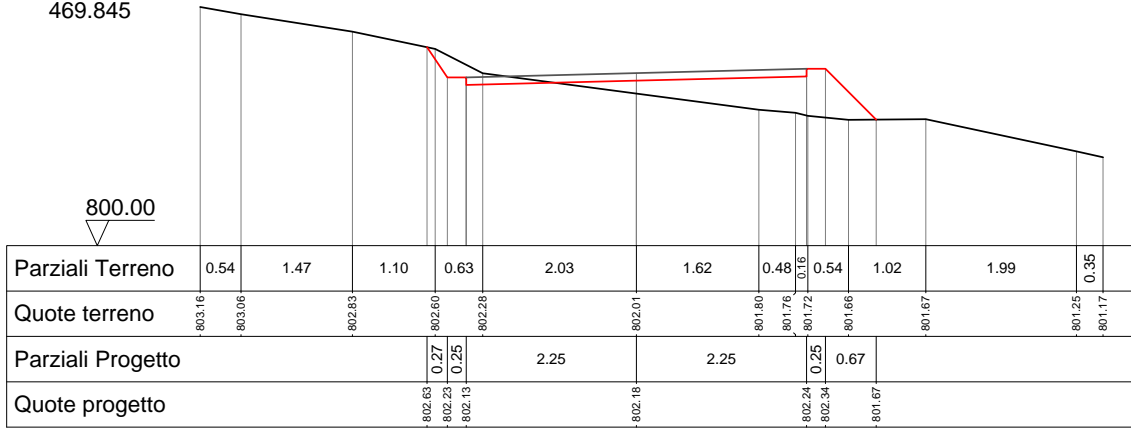
75
460.000



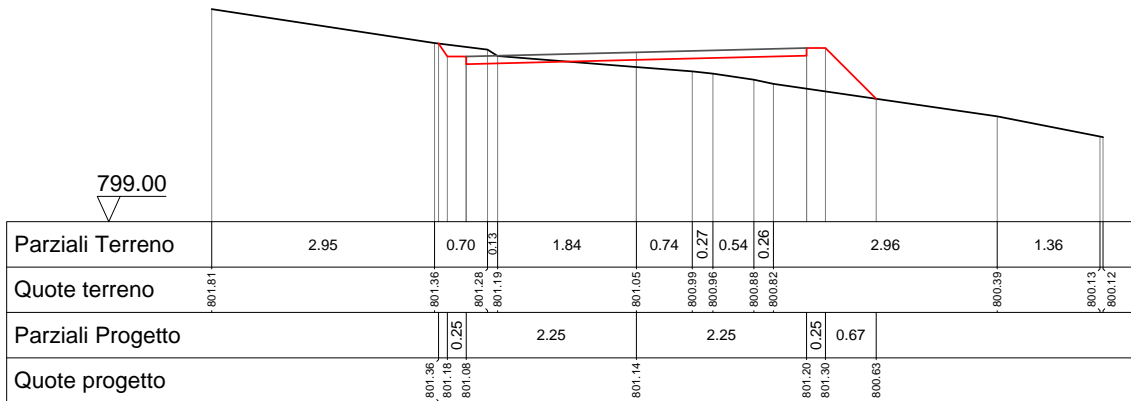
76
462.226



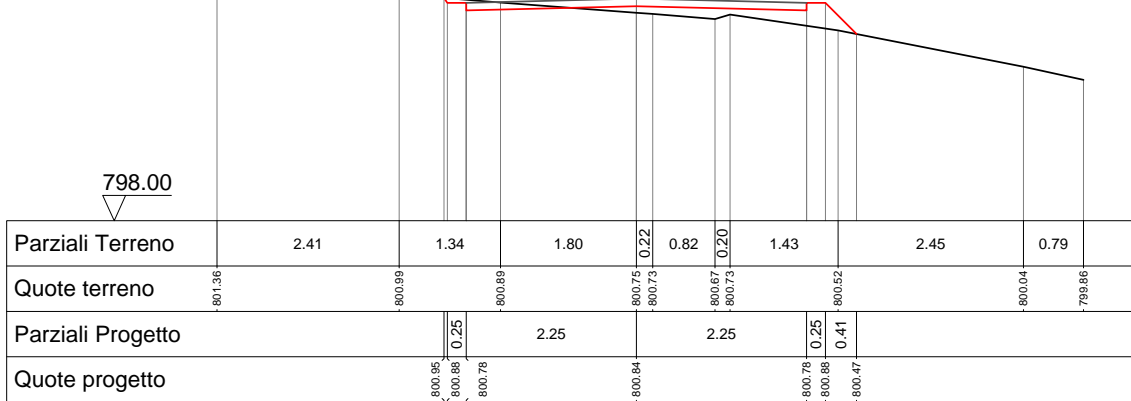
77
469.845



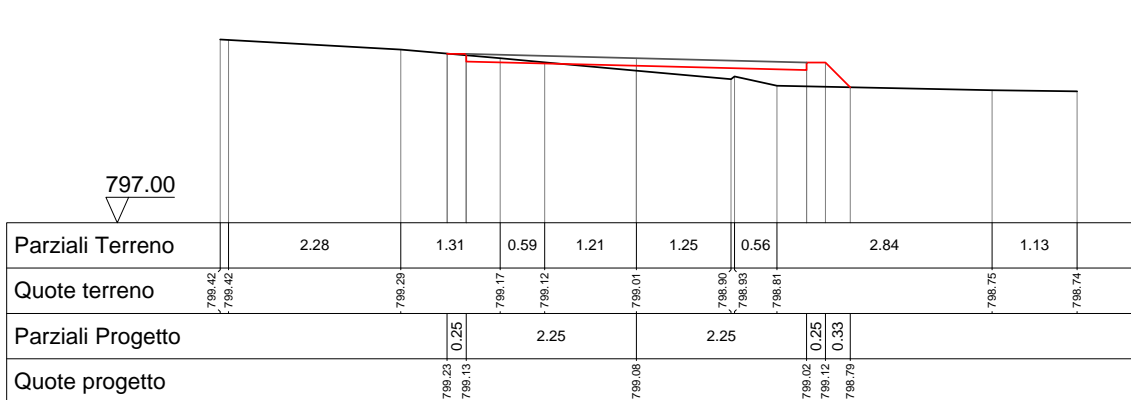
78
477.464



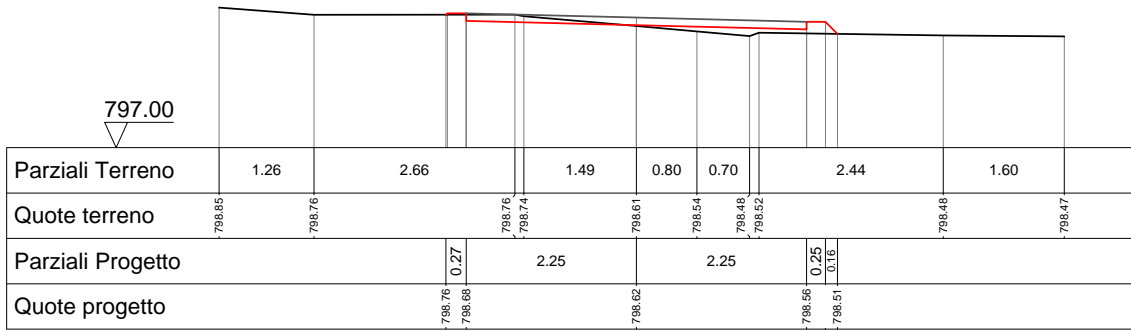
79
480.000



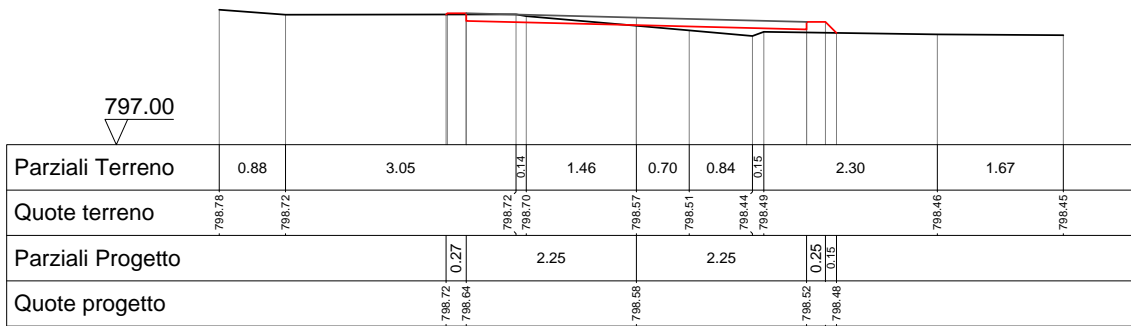
80
495.800



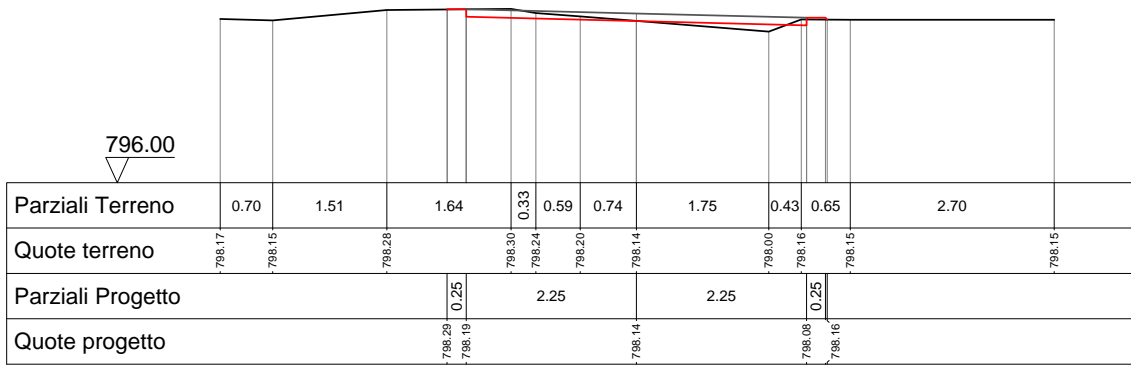
81
500.000



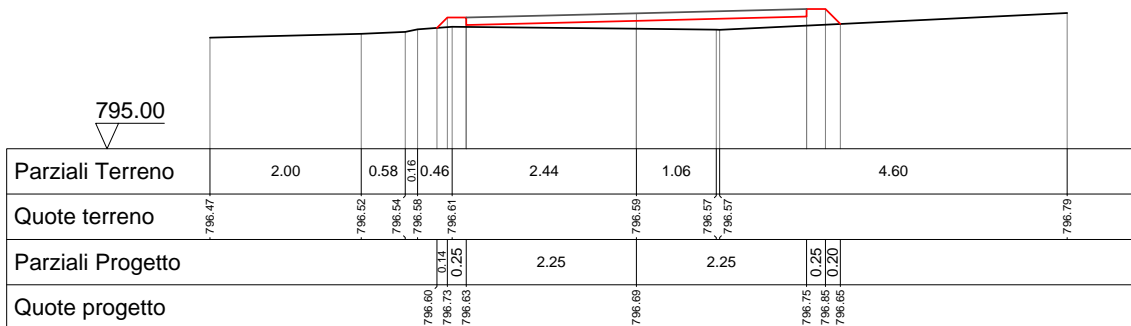
82
500.397



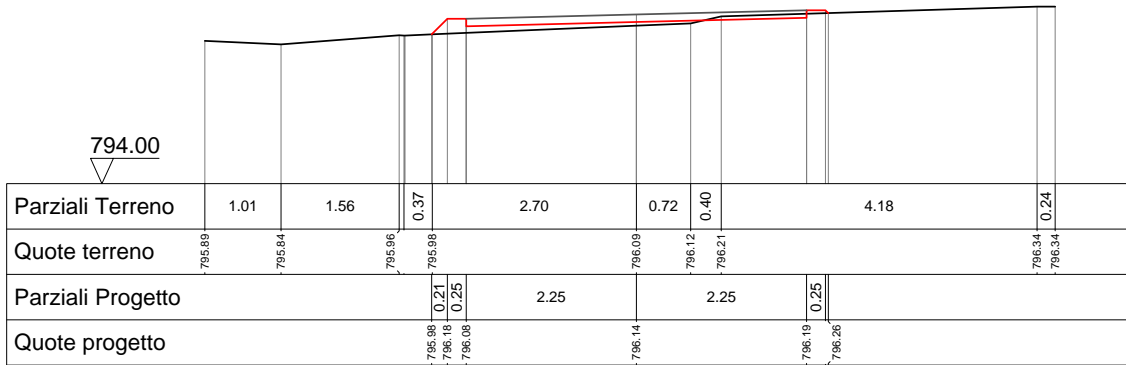
83
504.995



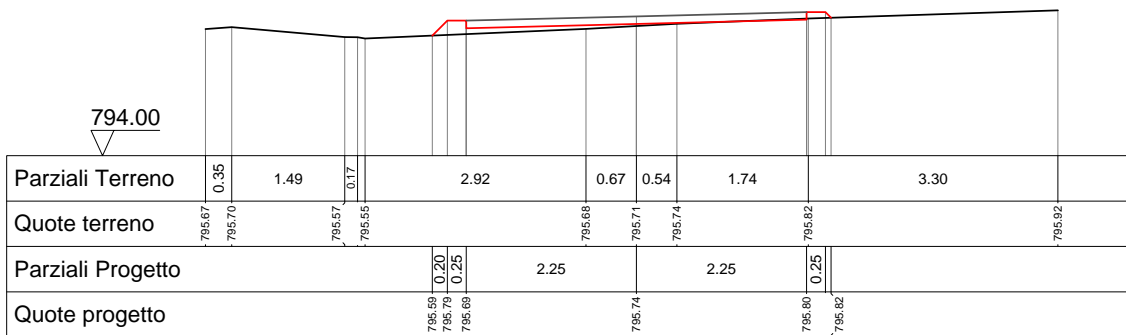
84
520.099



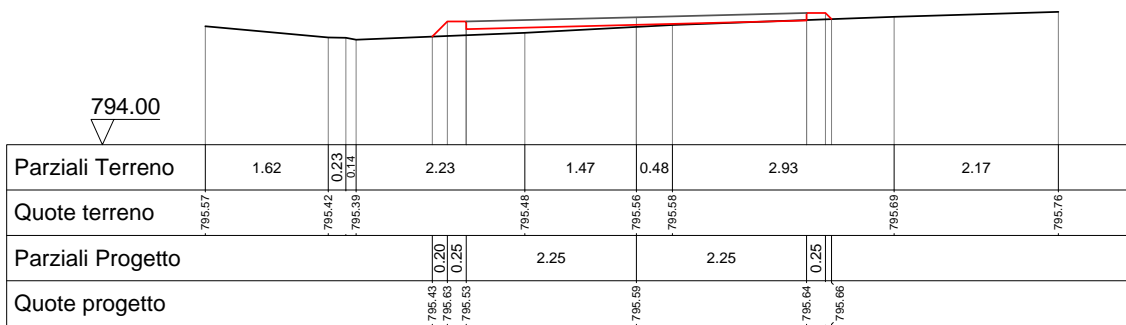
85
525.870



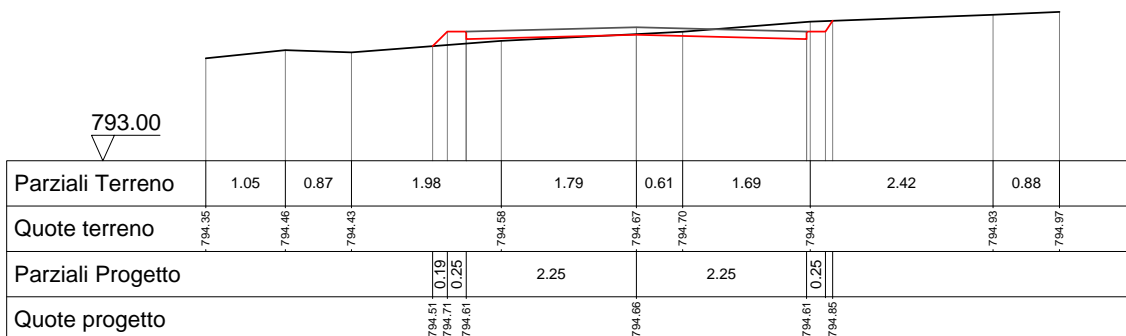
86
530.000



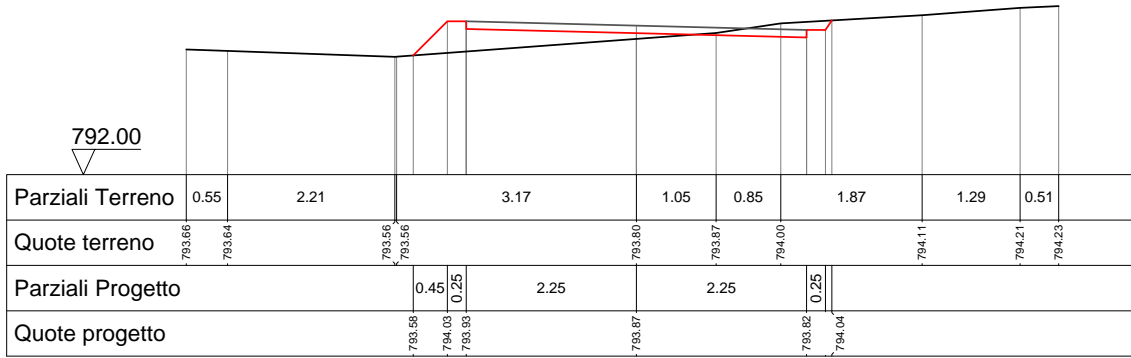
87
531.641



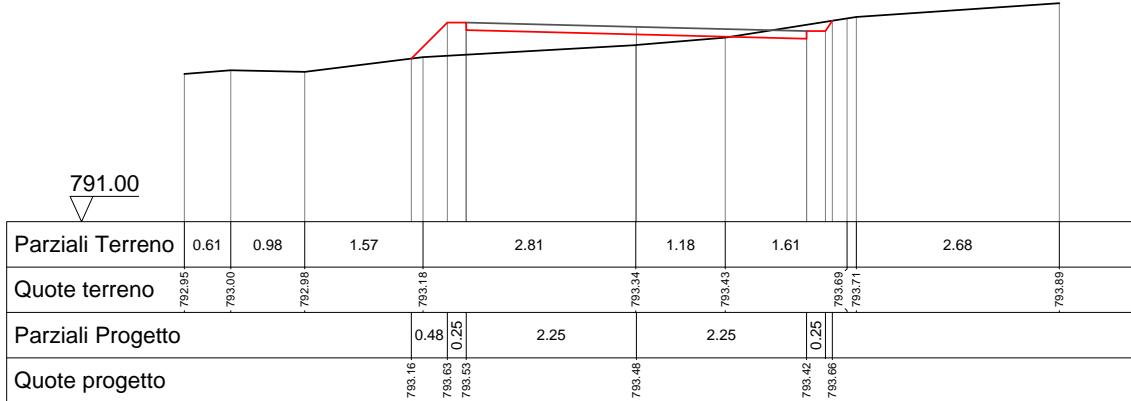
88
540.000



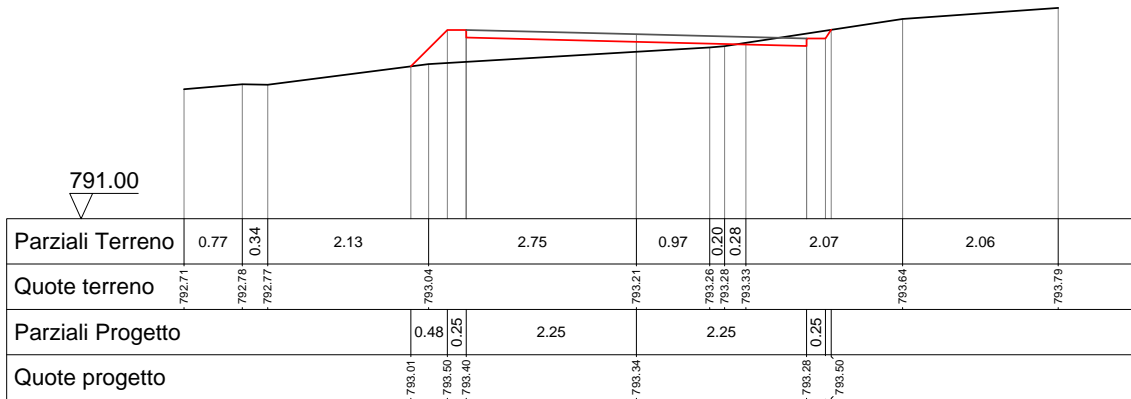
89
546.676



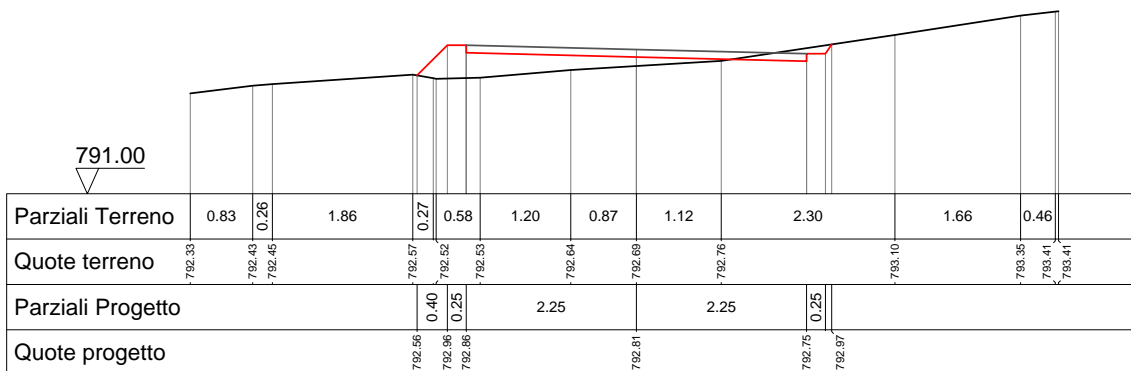
90
550.000



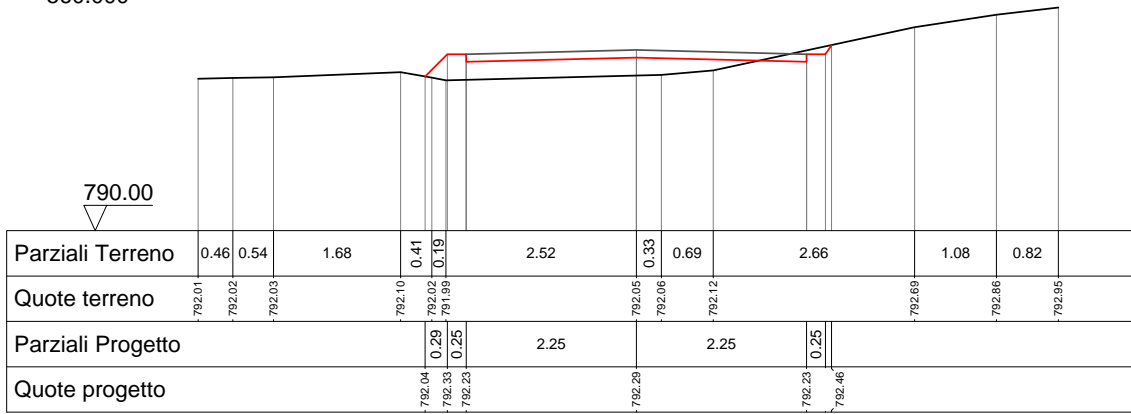
91
551.160



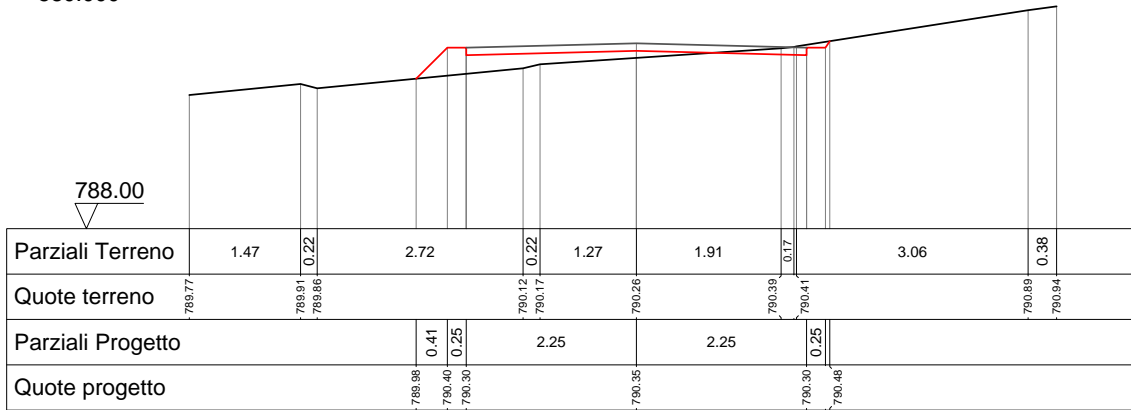
92
555.644



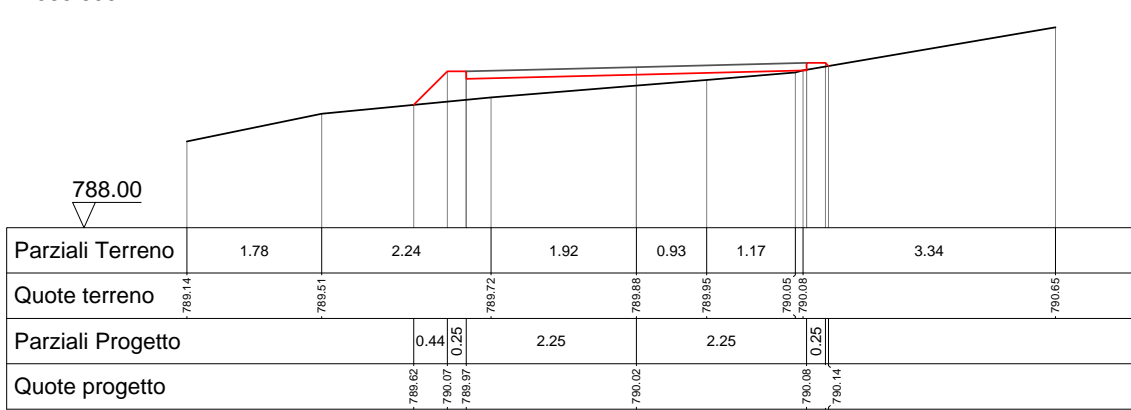
93
560.000



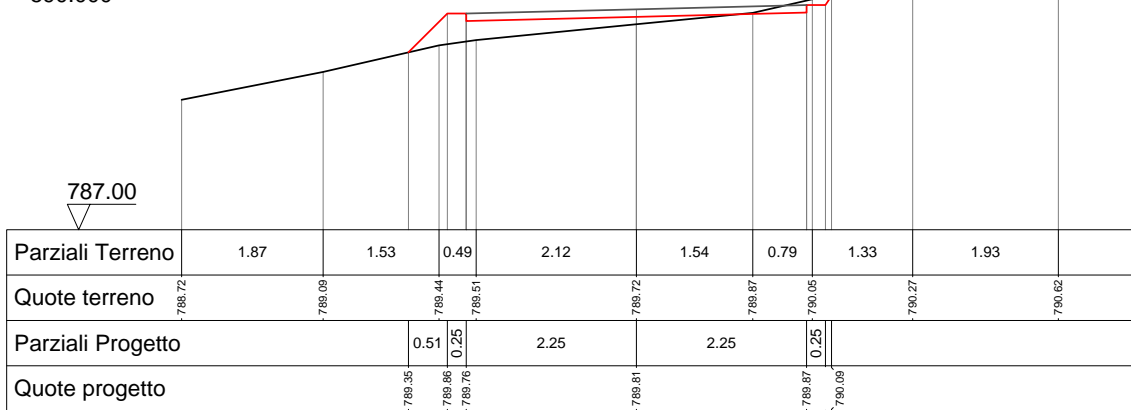
94
580.000



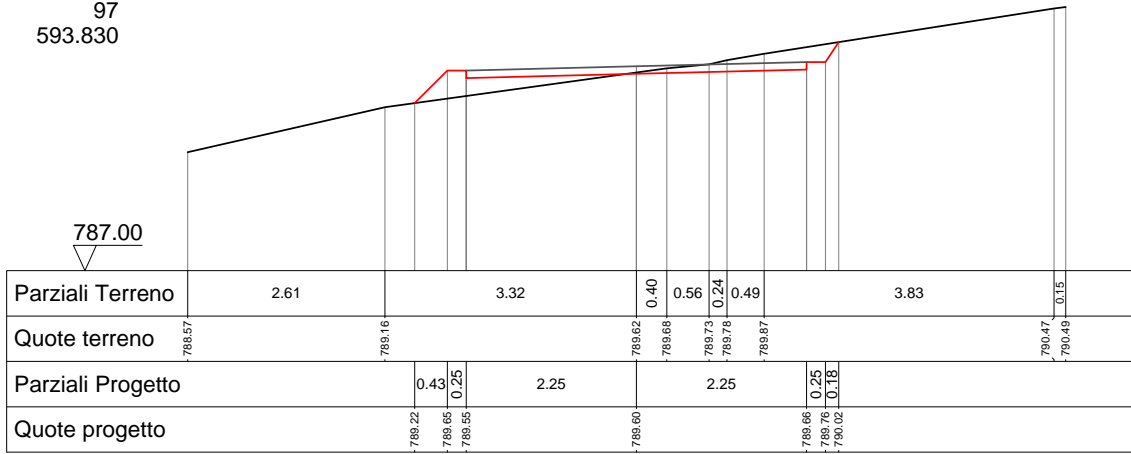
95
585.896



96
590.000

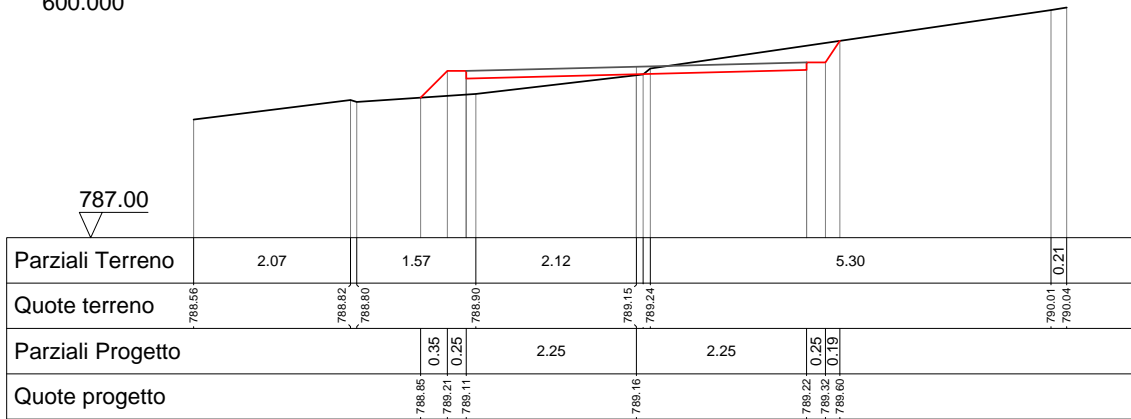


97
593.830



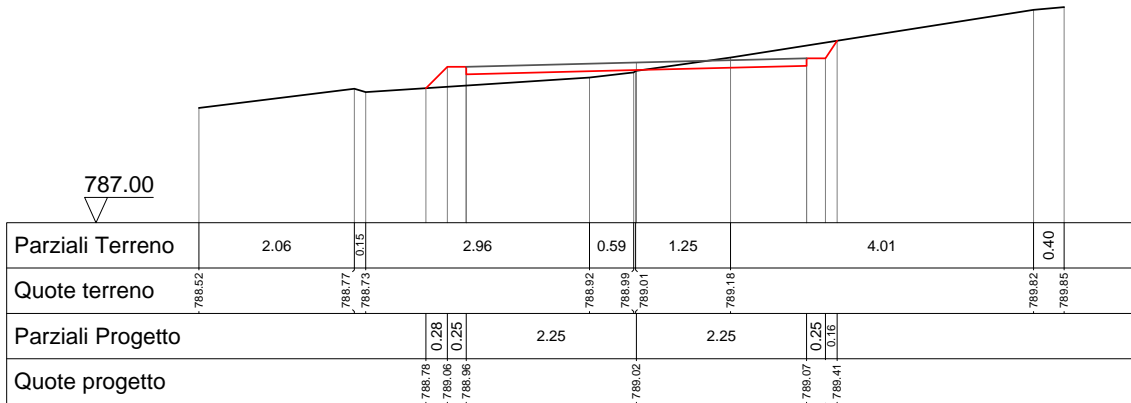
Parziali Terreno	2.61		3.32		0.40	0.56	0.24	0.49		3.83	
Quote terreno	-788.57		-789.16		-789.62	-789.68	-789.73	-789.78		-789.87	-790.47
Parziali Progetto			0.43	0.25	2.25		2.25		0.25	0.18	
Quote progetto			-788.22	-788.85	-789.55		-788.80		-789.66	-789.36	-789.02

98
600.000



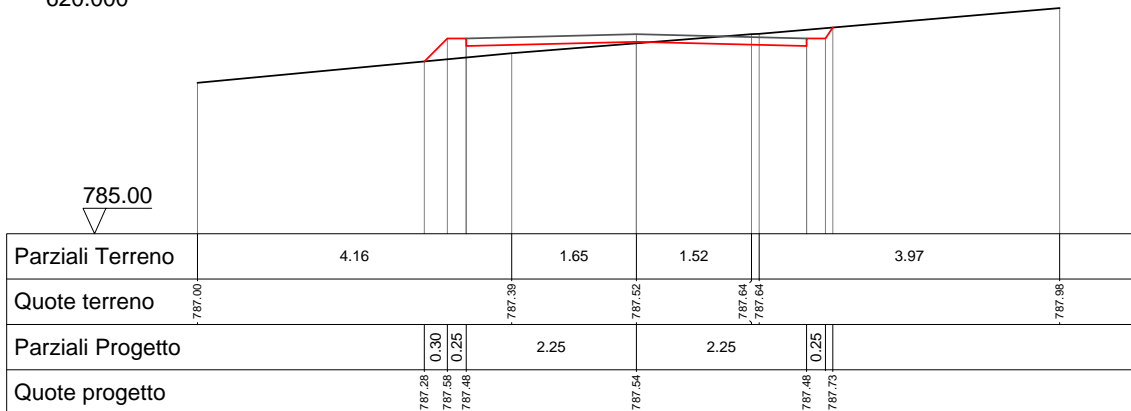
Parziali Terreno	2.07		1.57		2.12				5.30		0.21
Quote terreno	-788.56		-788.82	-788.80		-788.90		-789.15	-789.24		-790.01
Parziali Progetto				0.35	0.25	2.25		2.25		0.25	0.19
Quote progetto				-788.85	-789.21	-789.11		-789.16		-789.22	-789.32

99
601.764



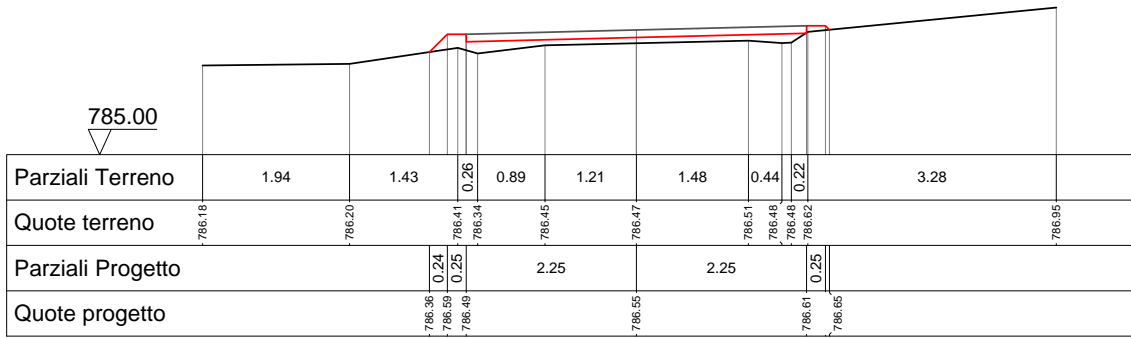
Parziali Terreno	2.06		0.15		2.96		0.59	1.25		4.01		0.40
Quote terreno	-788.52		-788.77	-788.73		-788.92	-788.99	-789.01		-789.18		-789.82
Parziali Progetto				0.28	0.25	2.25		2.25		0.25	0.15	
Quote progetto				-788.76	-788.06	-788.96		-788.02		-788.07	-788.41	

100
620.000

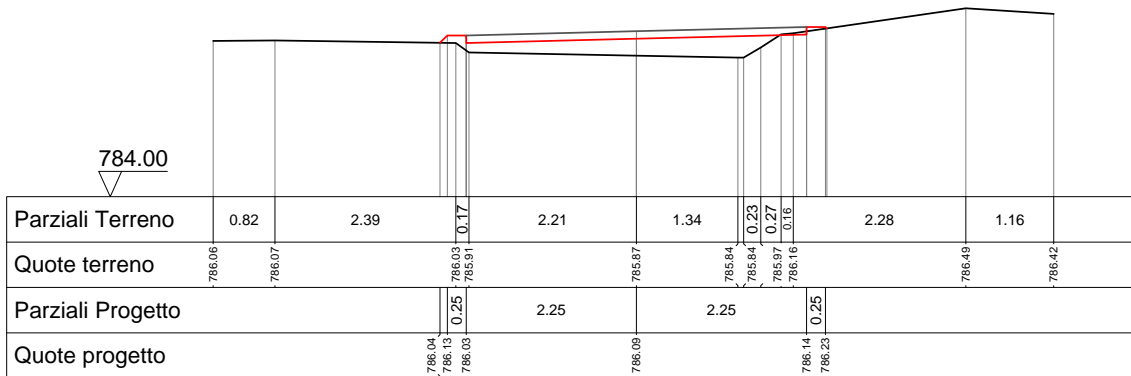


Parziali Terreno	4.16				1.65		1.52			3.97		
Quote terreno	-787.00				-787.39		-787.52		-787.64	-787.64		-787.98
Parziali Progetto				0.30	0.25	2.25		2.25		0.25		
Quote progetto				-787.28	-787.59	-787.48		-787.54		-787.48	-787.73	

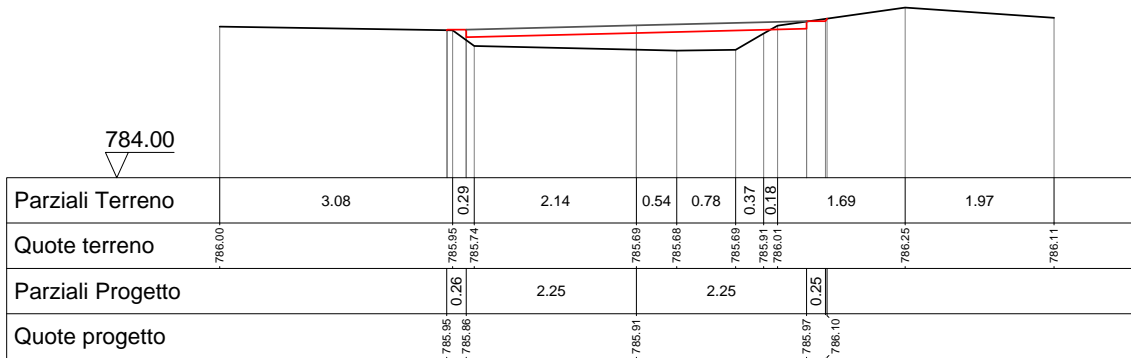
101
632.173



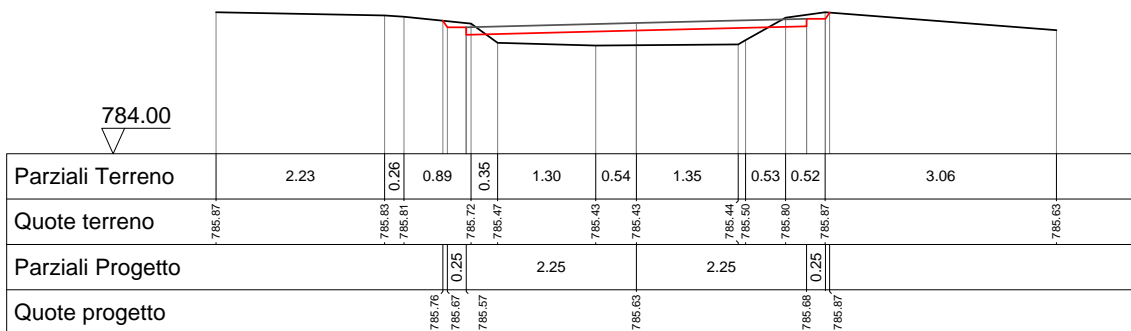
102
637.846



103
640.000



104
643.519



105
660.000

▽782.00

Parziali Terreno	1.66	2.46	1.39	1.09	0.64	0.32	0.76	2.77
Quote terreno	-784.71	-784.49	-784.27	-784.25	-784.23	-784.24	-784.28	-784.15
Parziali Progetto		0.26	2.25	2.25		0.25	0.17	
Quote progetto		-784.36	-784.26	-784.32	-784.32	-784.26	-784.35	-784.19

106
680.000

▽781.00

Parziali Terreno	3.66	0.77	1.08	0.44	1.04	2.29	1.96	
Quote terreno	-783.81	-783.40	-783.32	-783.34	-783.35	-783.37	-783.35	-782.98
Parziali Progetto		0.27	2.25	2.25		0.25	0.35	
Quote progetto		-783.47	-783.39	-783.45	-783.45	-783.39	-783.49	-783.15

107
684.663

▽781.00

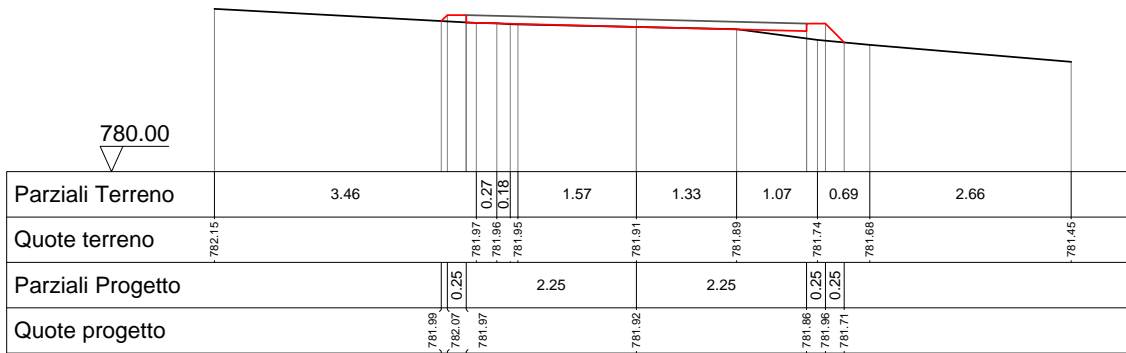
Parziali Terreno	0.83	1.53	1.48	0.72	1.02	0.47	0.95	0.19	2.59	1.68	
Quote terreno	-783.63	-783.60	-783.42	-783.27	-783.17	-783.14	-783.13	-783.14	-783.11	-782.78	-782.51
Parziali Progetto			0.25	2.25	2.25		0.25	0.37			
Quote progetto			-783.36	-783.43	-783.33	-783.28	-783.22	-783.32	-783.32	-782.95	

108
688.655

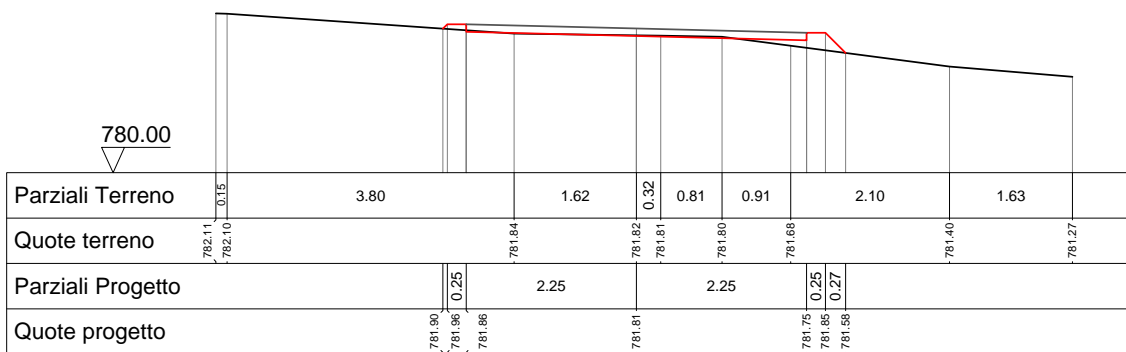
▽781.00

Parziali Terreno	3.16	1.01	0.28	1.13	0.14	1.42	3.59	0.73	
Quote terreno	-783.40	-783.19	-783.09	-783.05	-783.02	-783.01	-782.99	-782.47	-782.38
Parziali Progetto		0.25	2.25	2.25		0.25	0.38		
Quote progetto		-783.20	-783.29	-783.19	-783.13	-783.07	-783.17	-782.80	

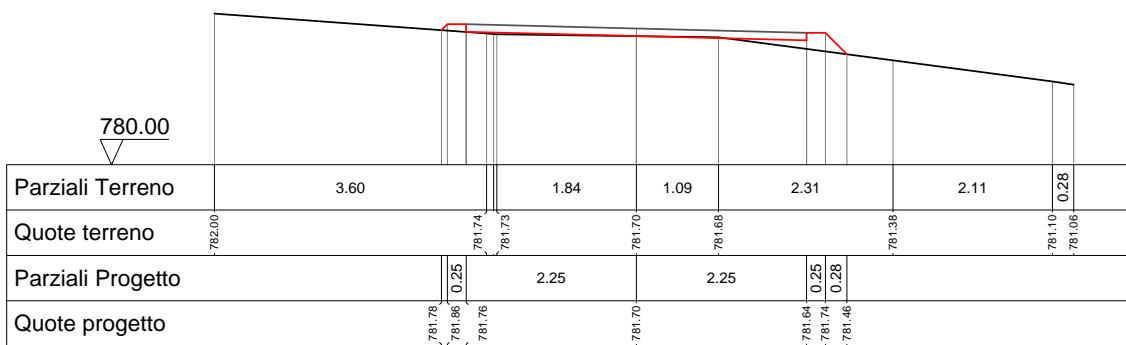
113
721.869



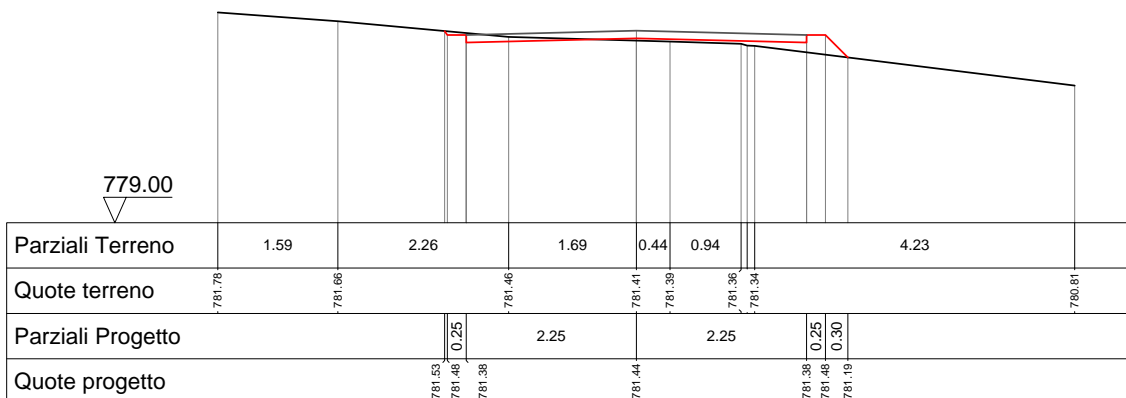
114
725.910



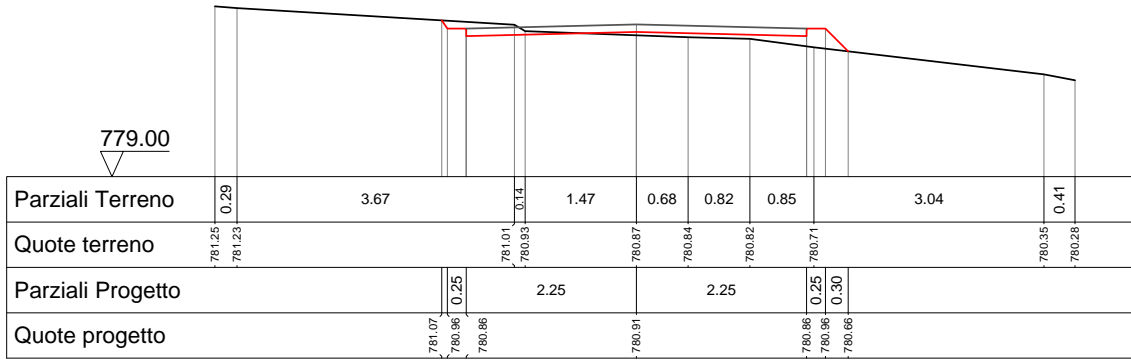
115
729.951



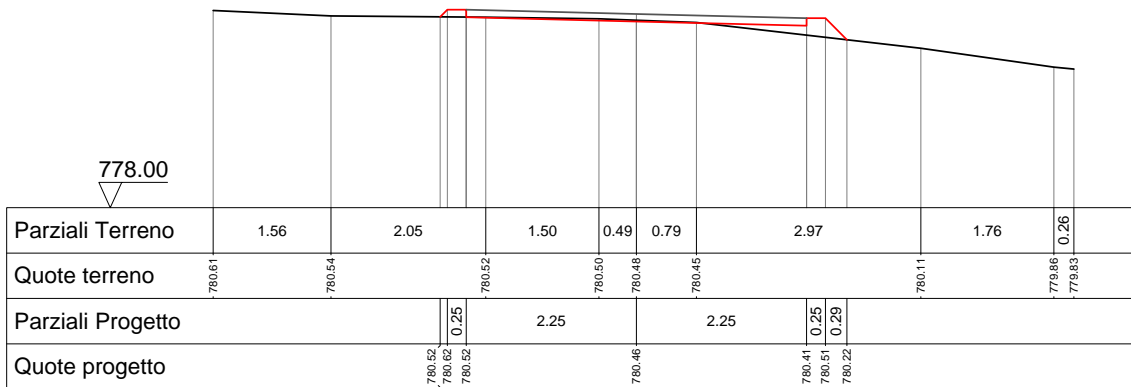
116
740.000



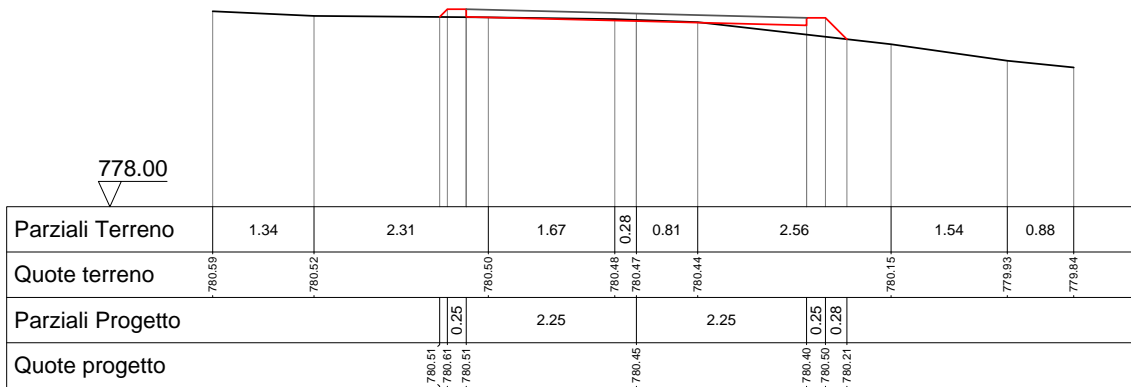
117
760.000



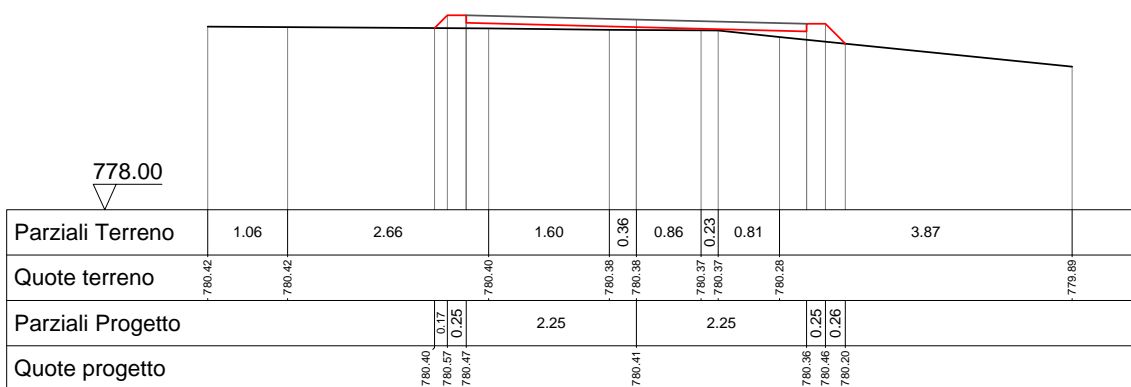
118
779.389



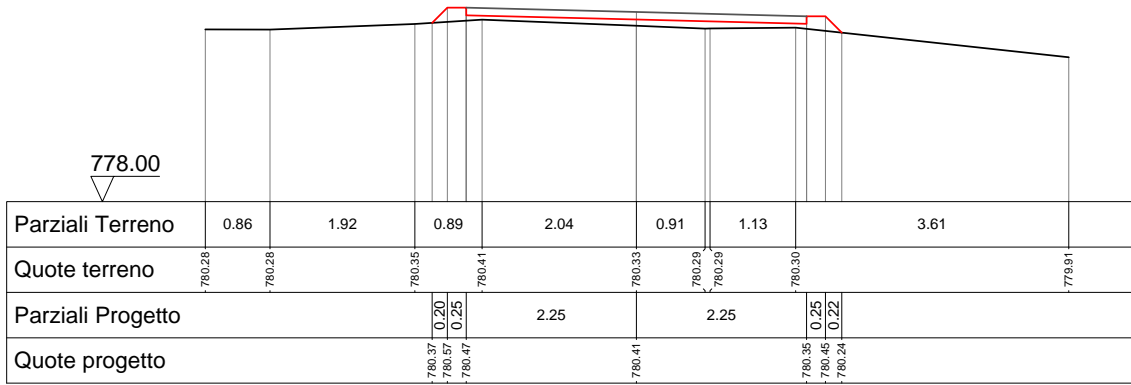
119
780.000



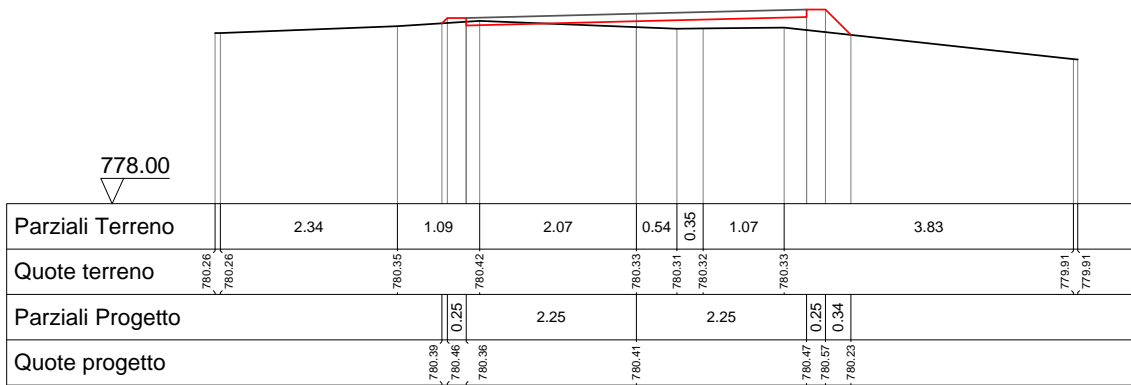
120
784.670



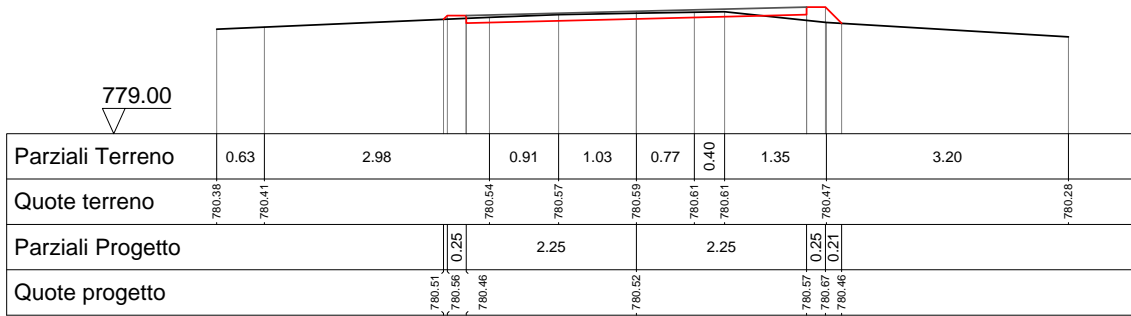
121
789.952



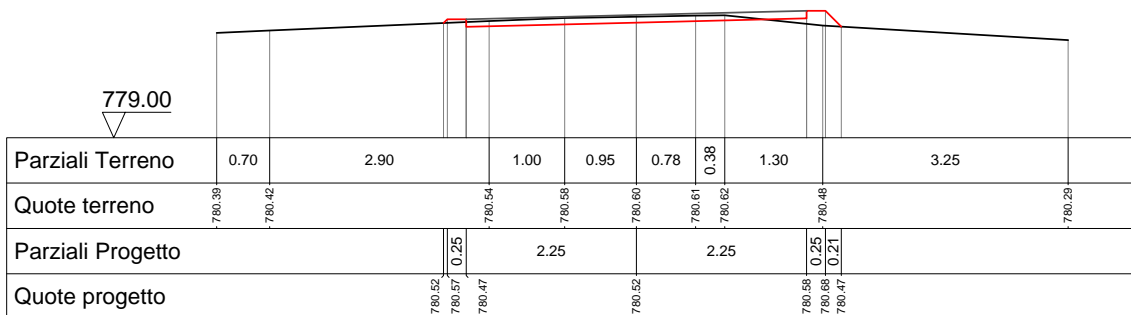
122
790.823



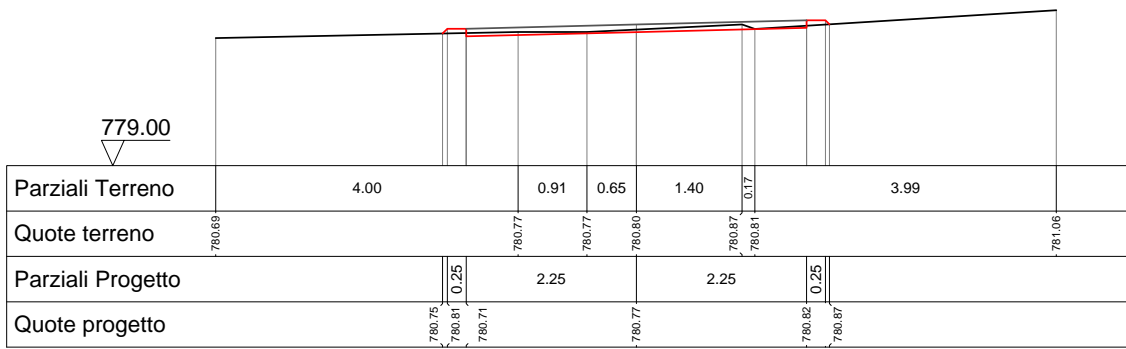
123
800.000



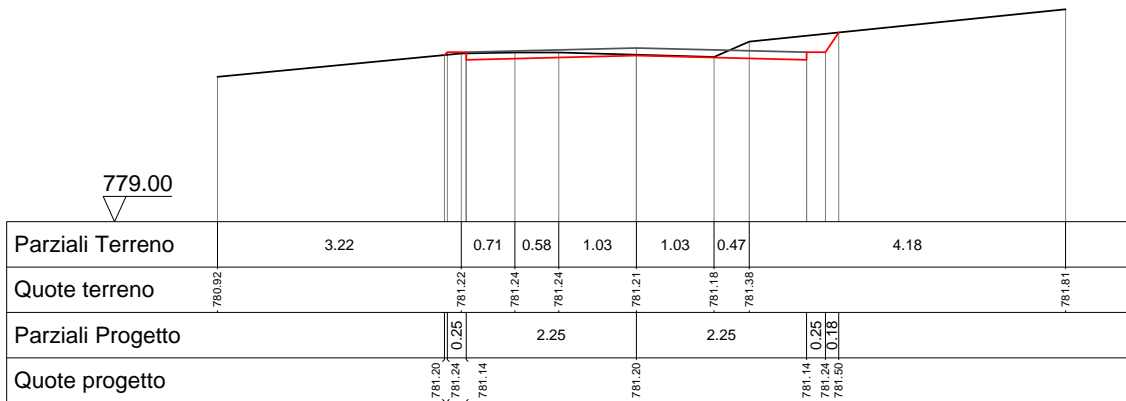
124
800.208



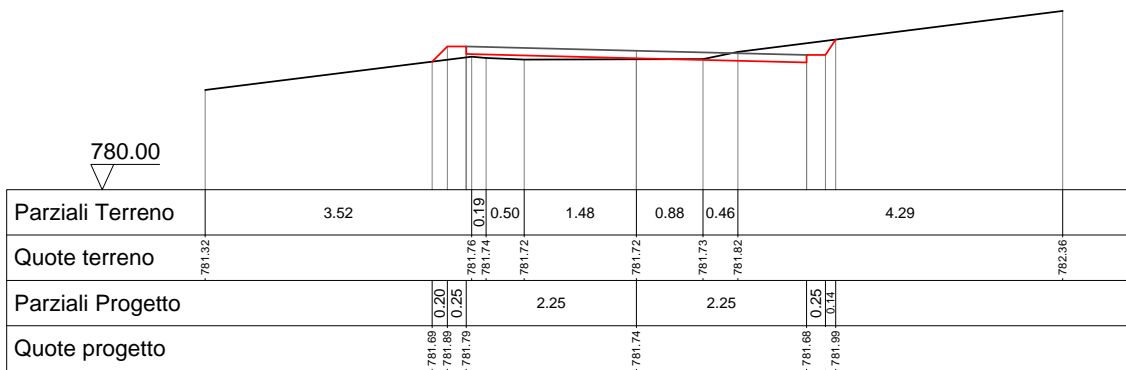
125
809.594



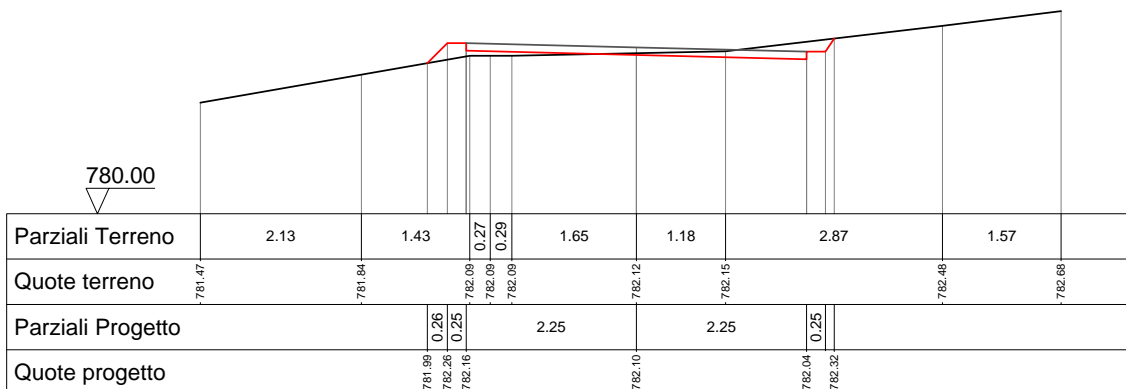
126
820.000



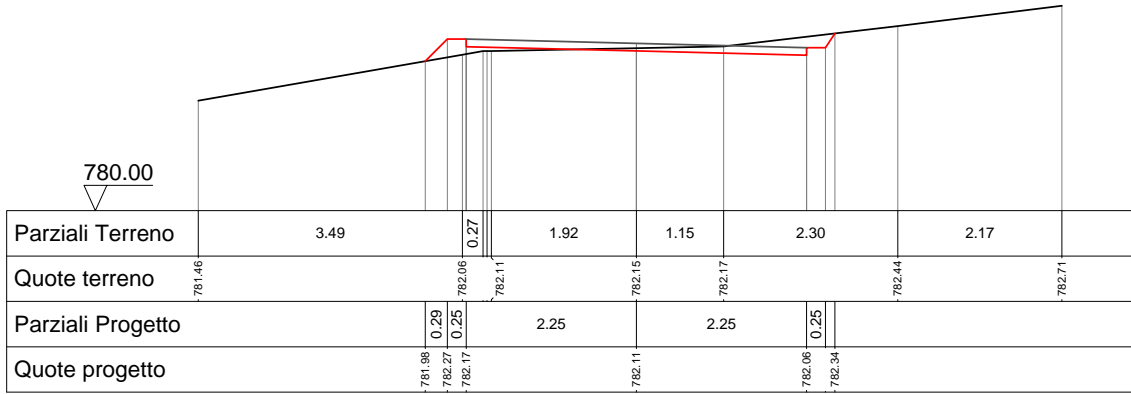
127
830.762



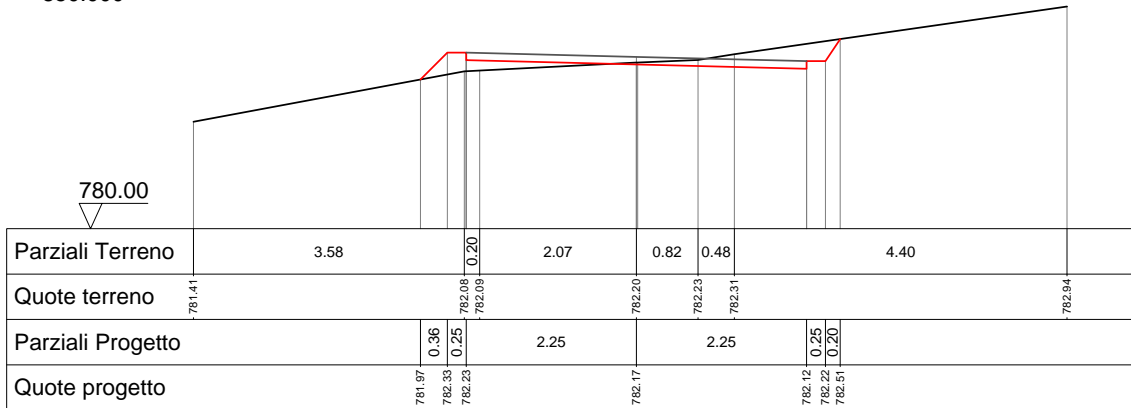
128
840.000



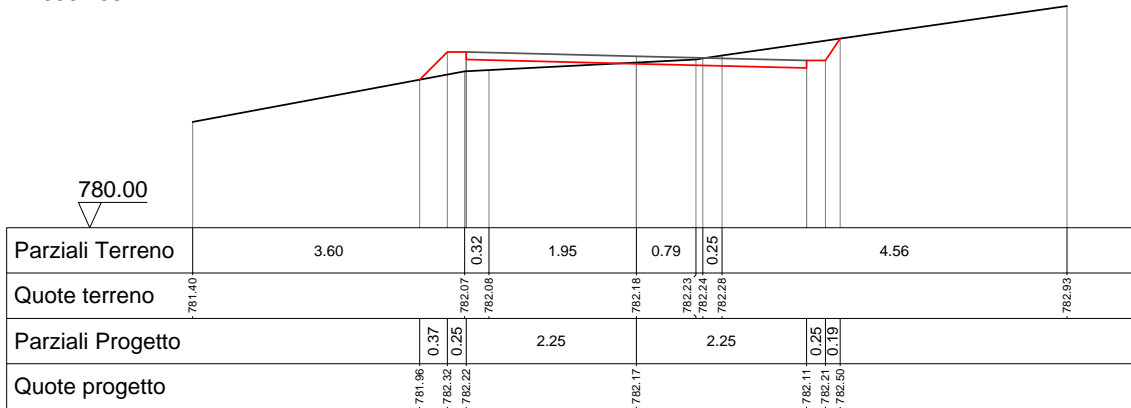
129
840.610



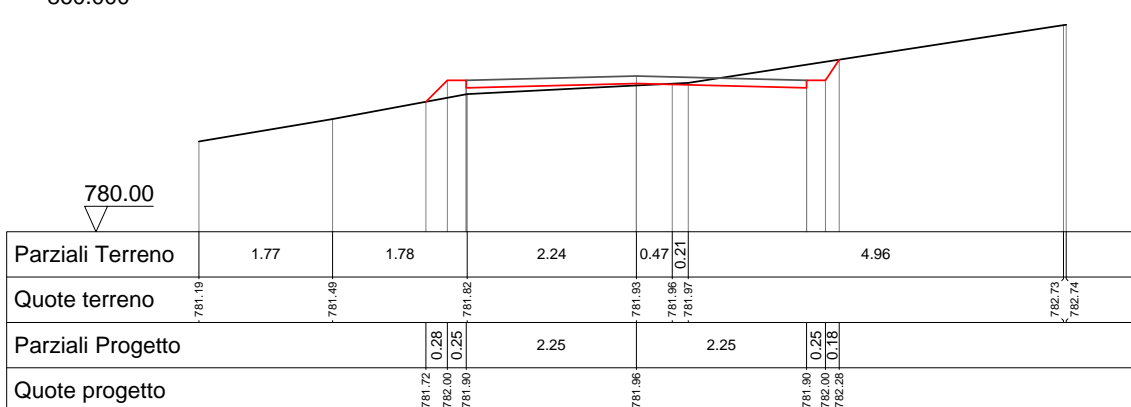
130
850.000



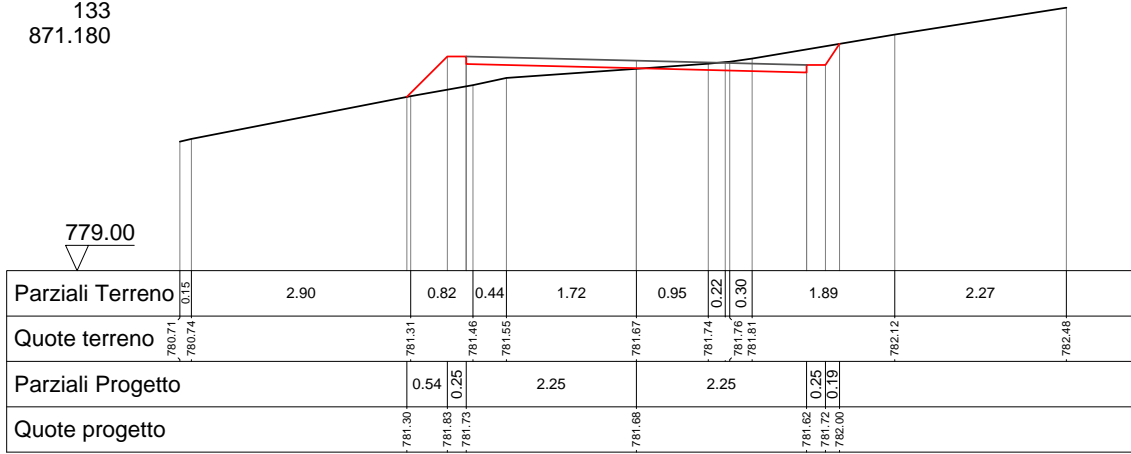
131
850.458



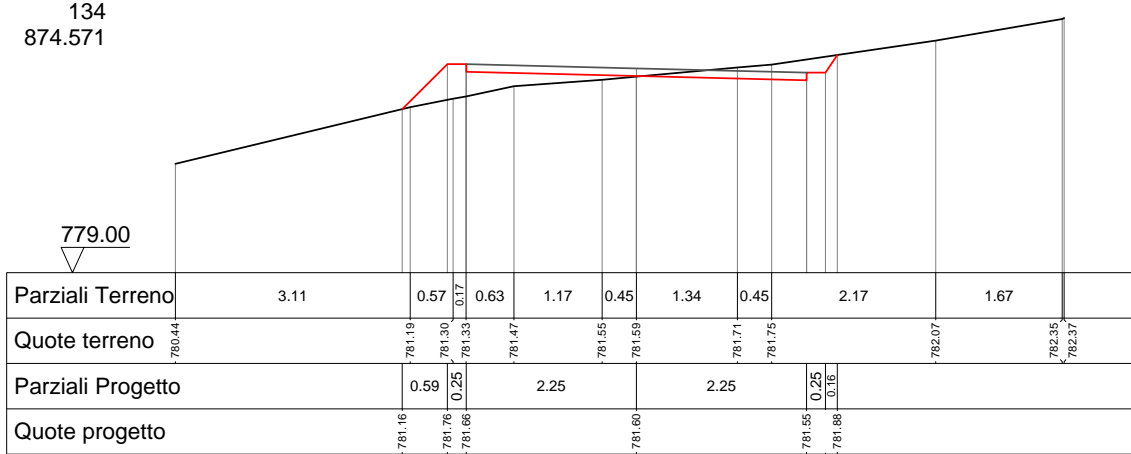
132
860.000



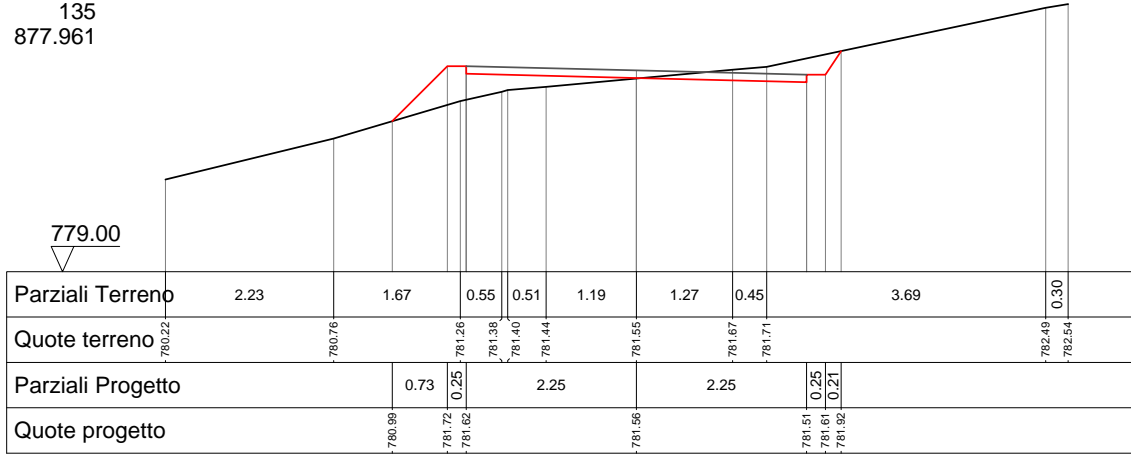
133
871.180



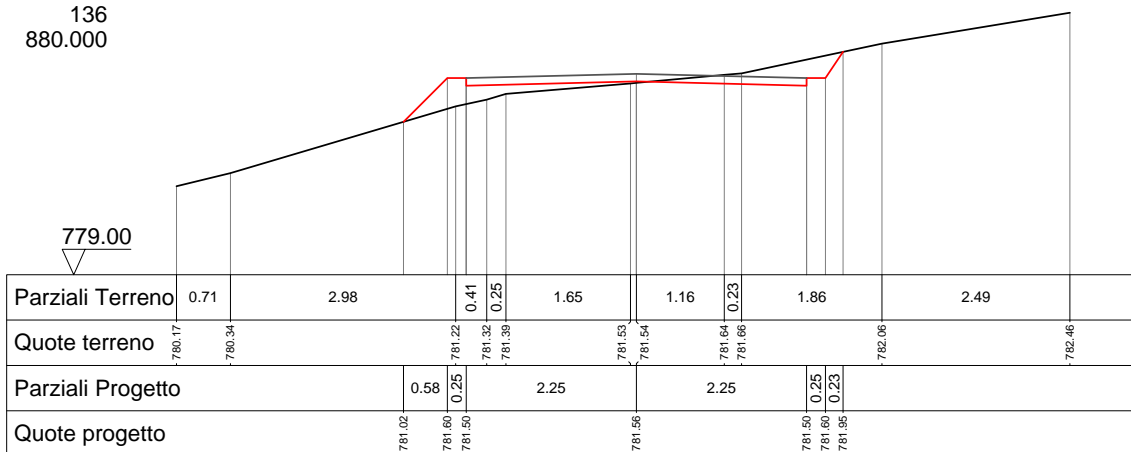
134
874.571



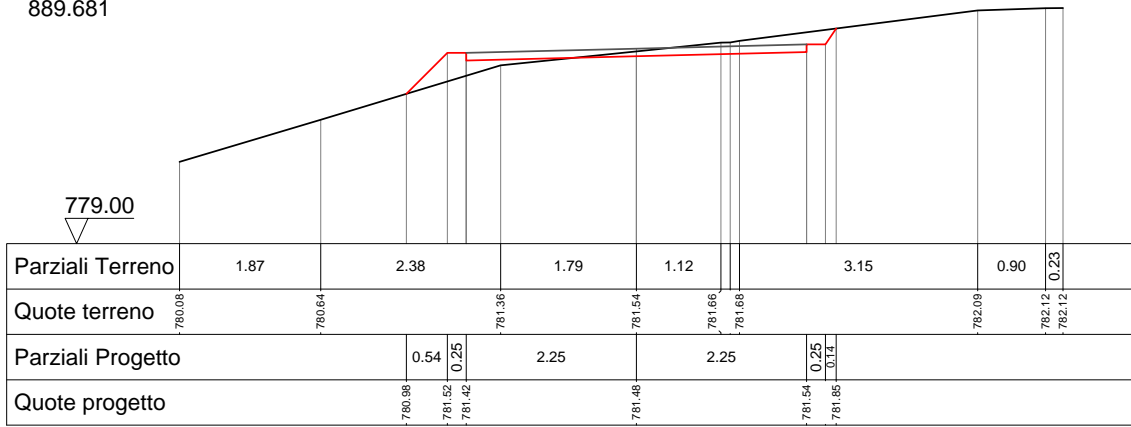
135
877.961



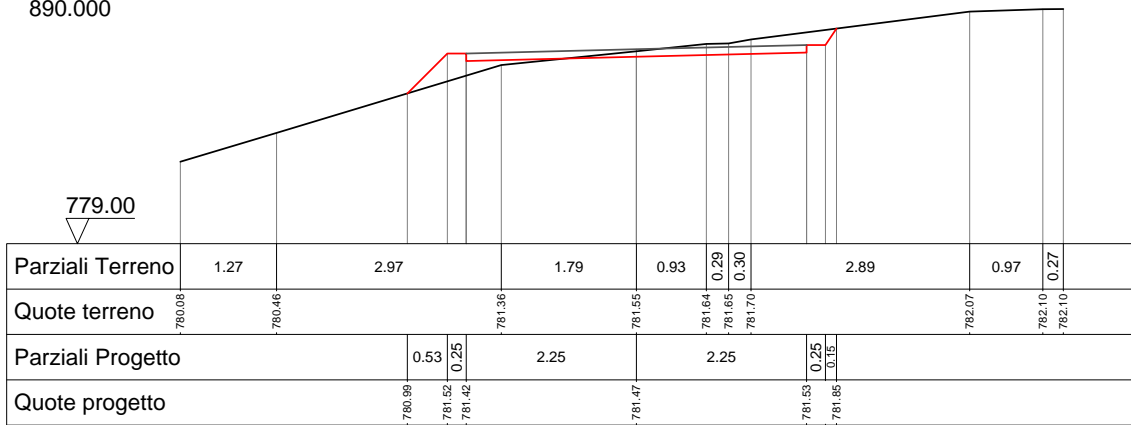
136
880.000



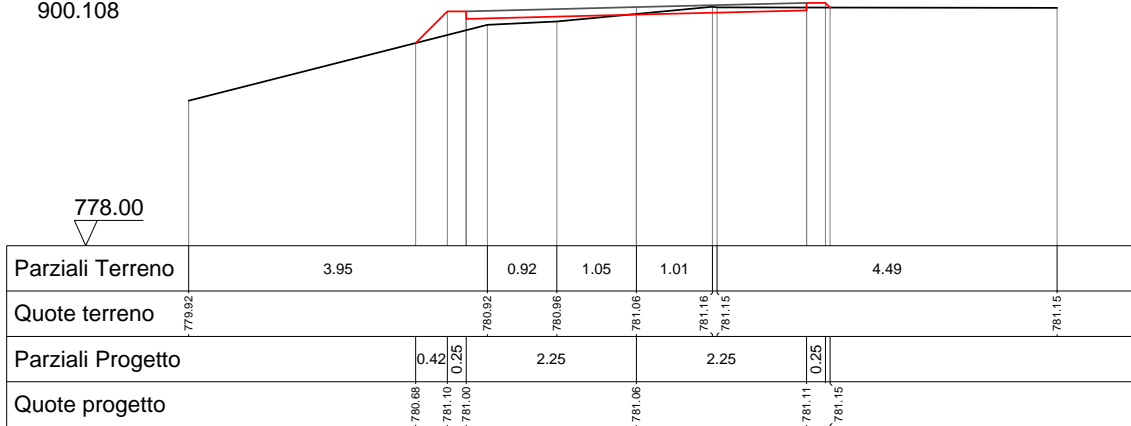
137
889.681



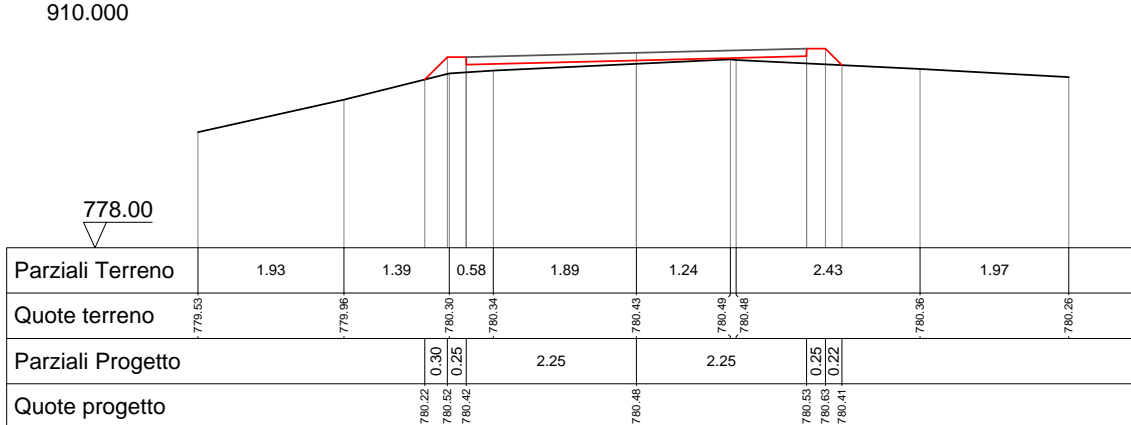
138
890.000



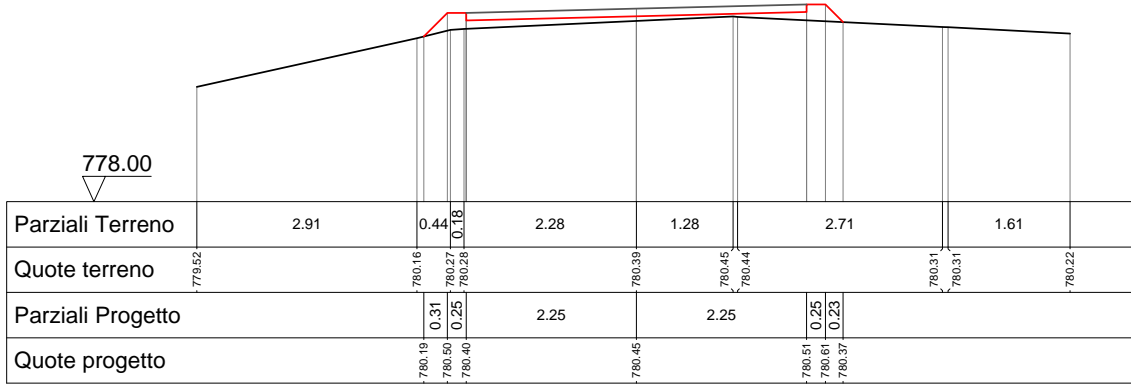
139
900.108



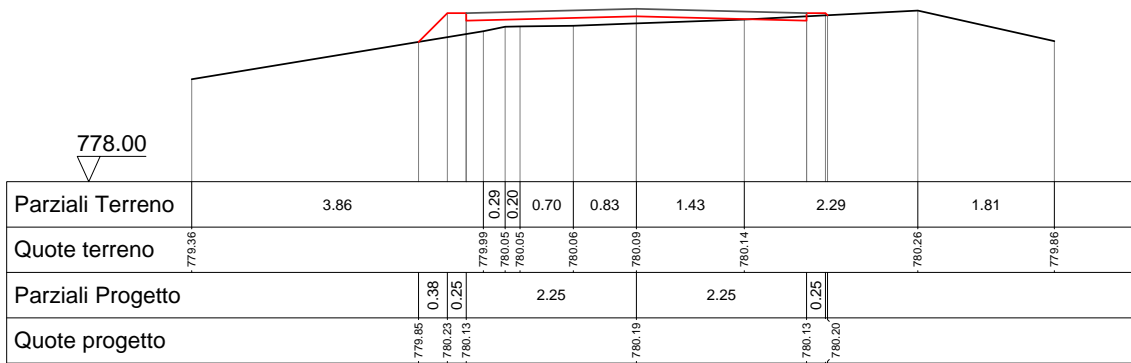
140
910.000



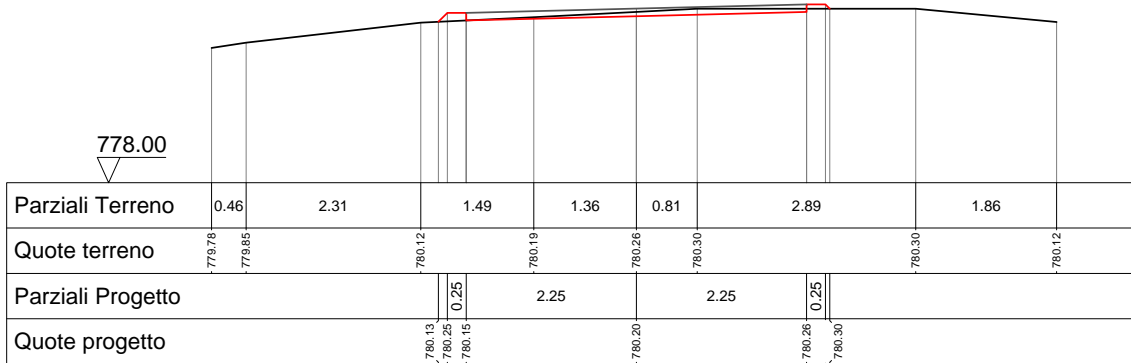
141
910.534



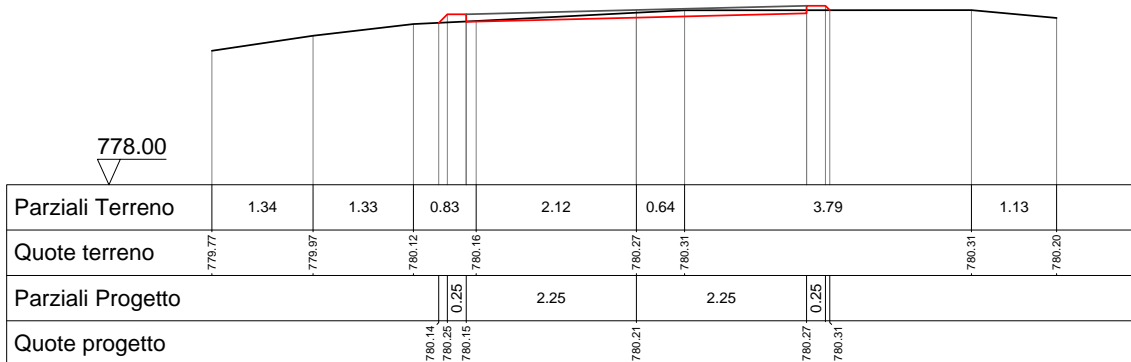
142
920.000



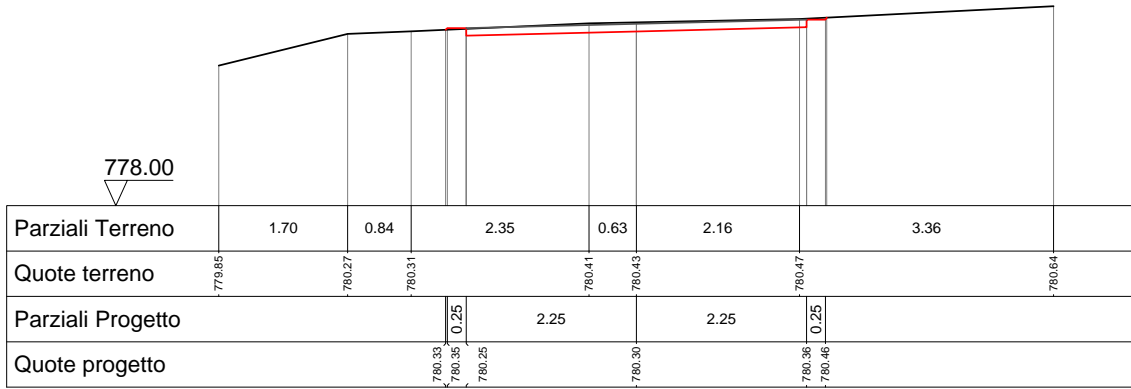
143
929.164



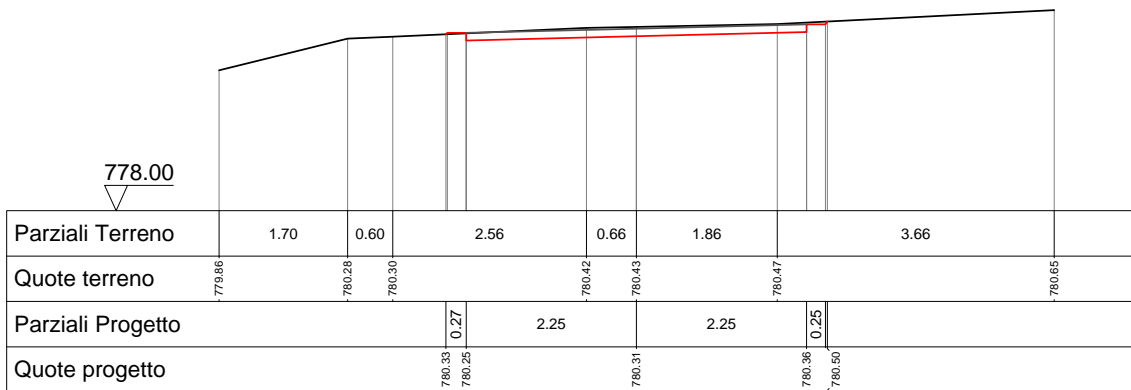
144
930.000



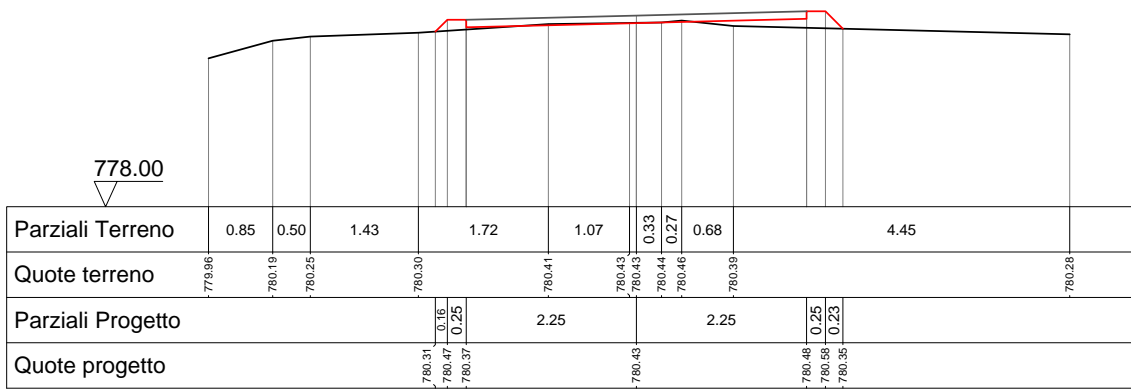
145
939.720



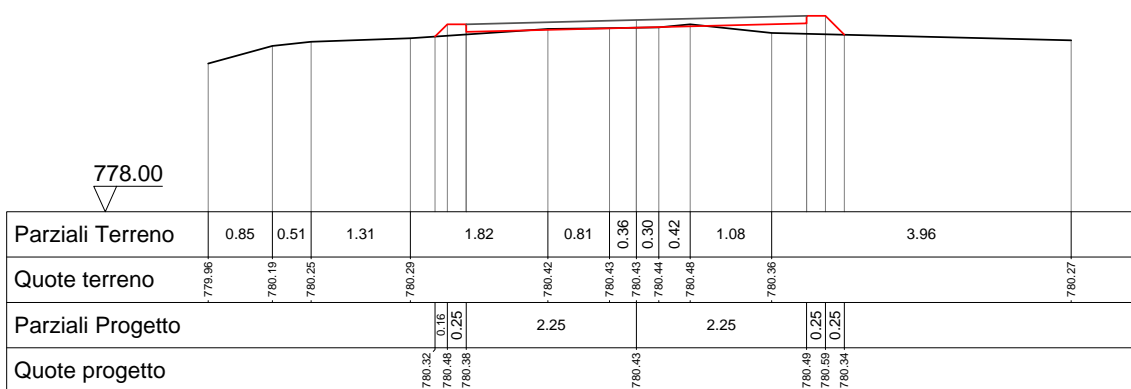
146
940.000



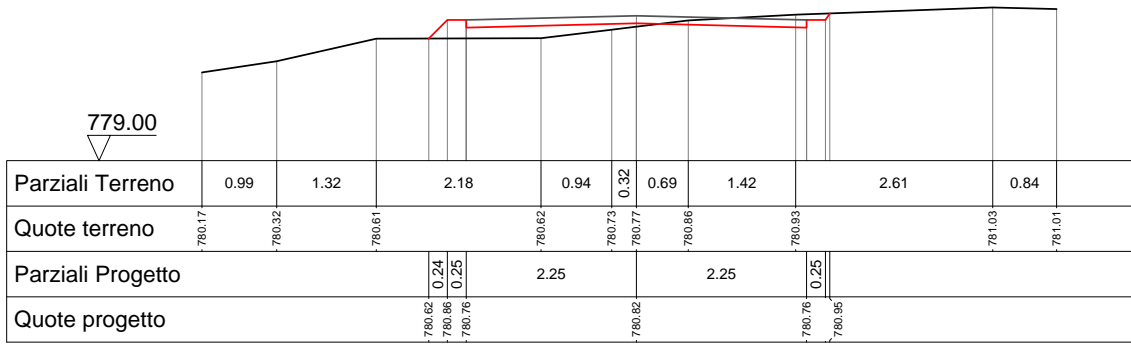
147
950.000



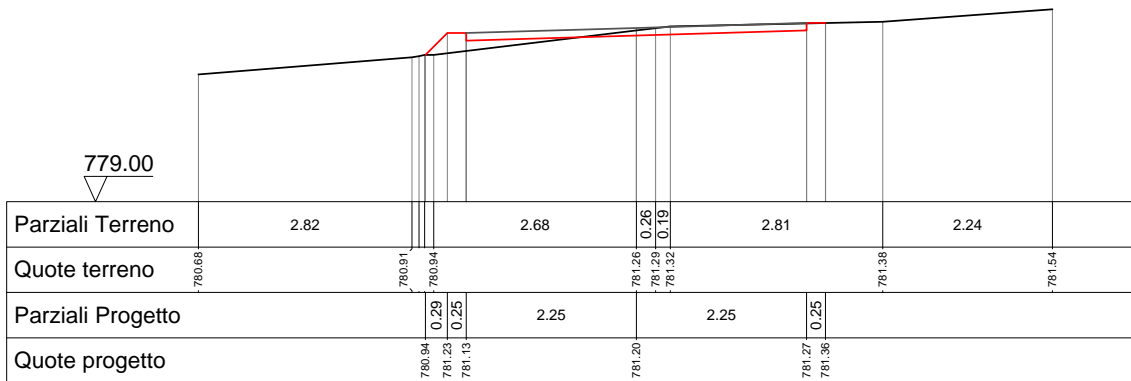
148
950.276



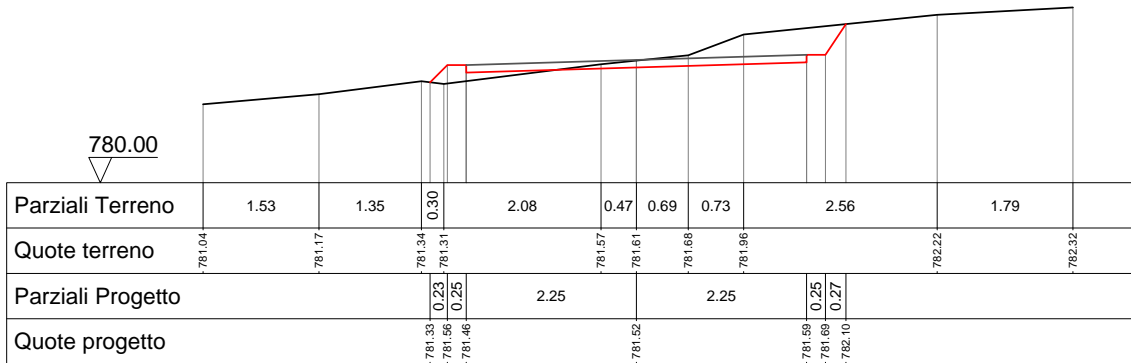
149
960.000



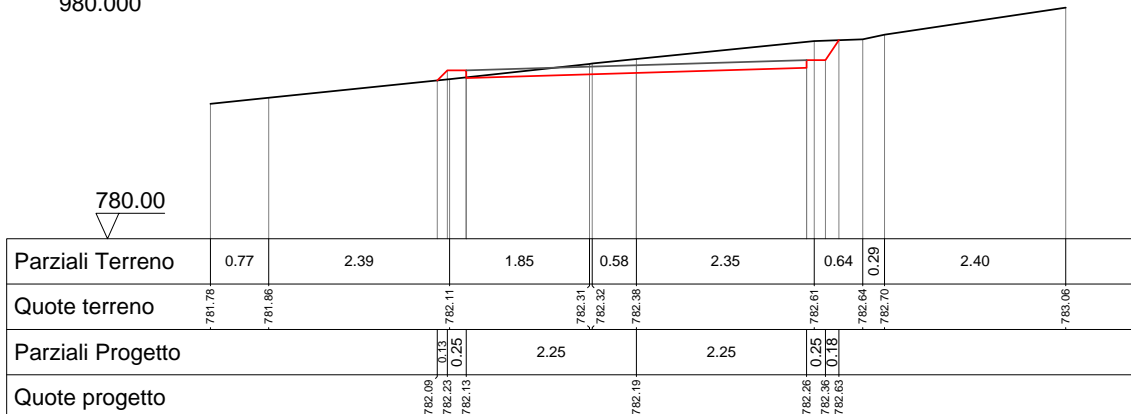
150
965.824



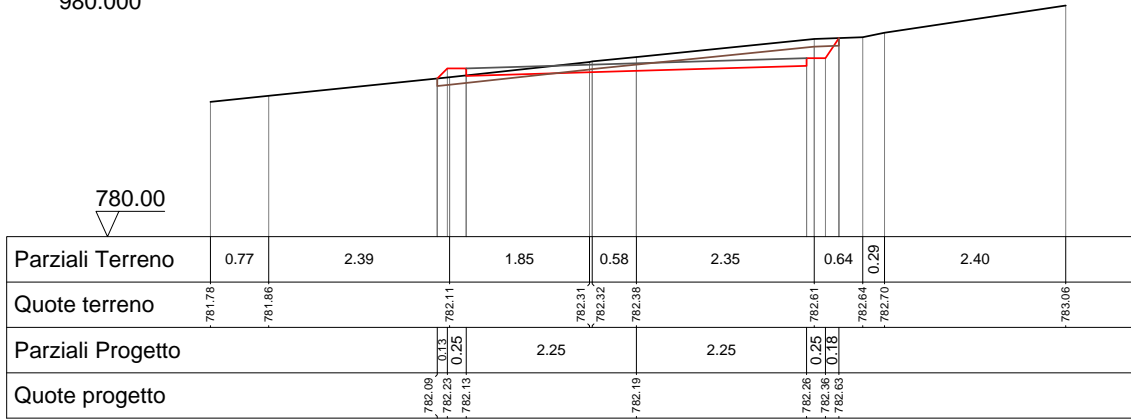
151
970.000



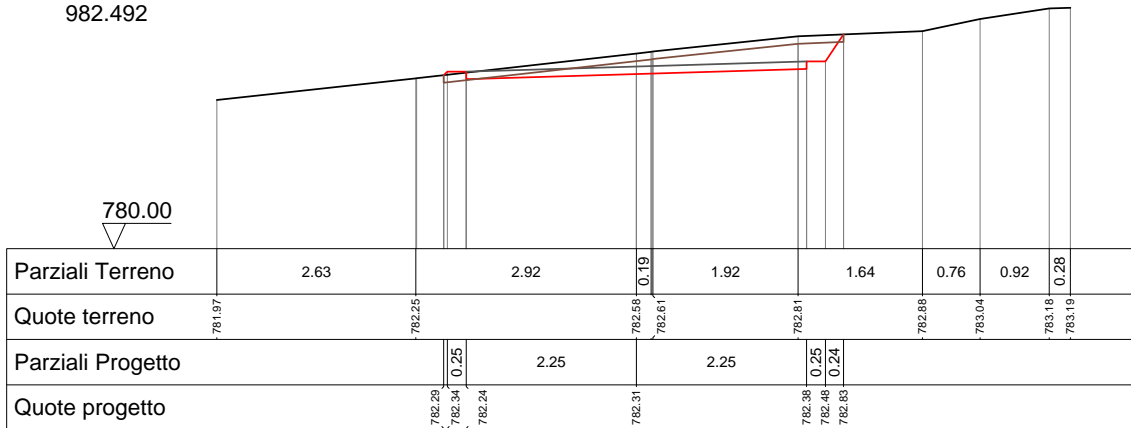
152
980.000



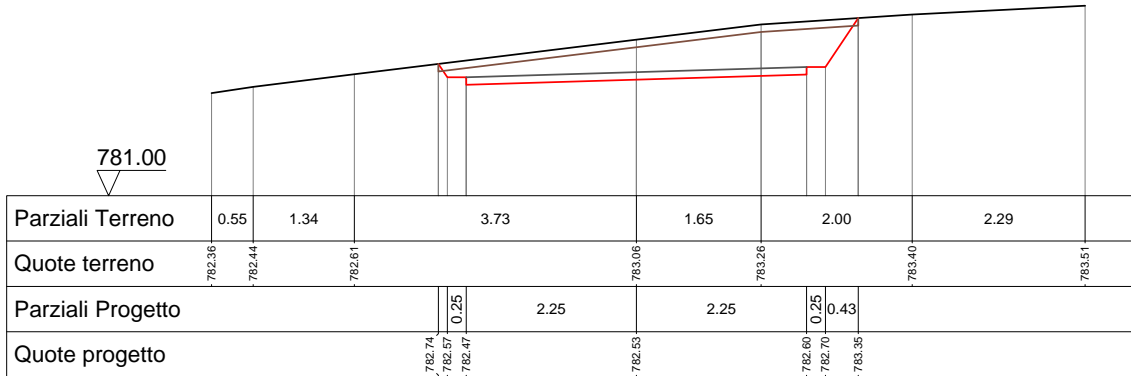
152
980.000



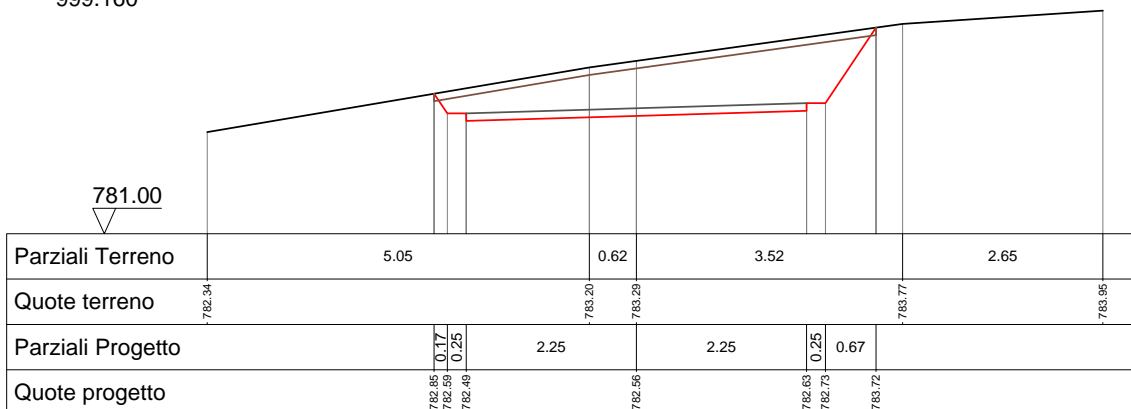
153
982.492



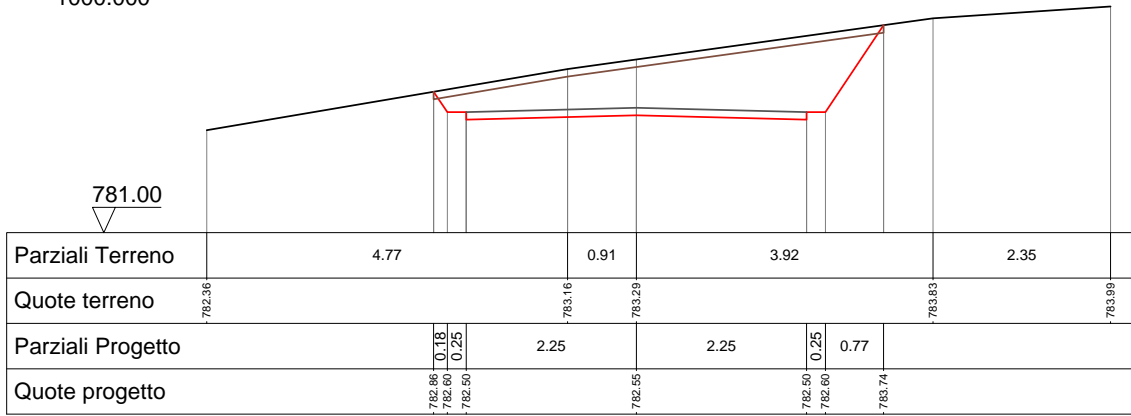
154
990.000



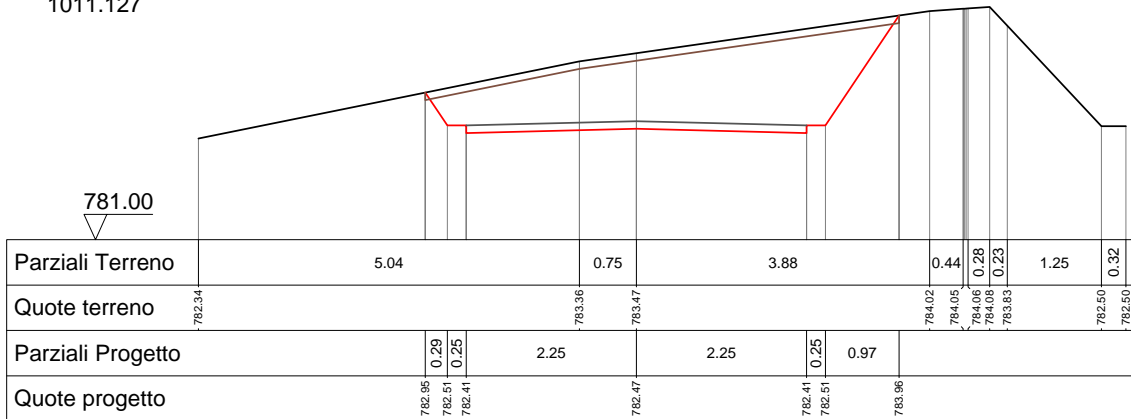
155
999.160



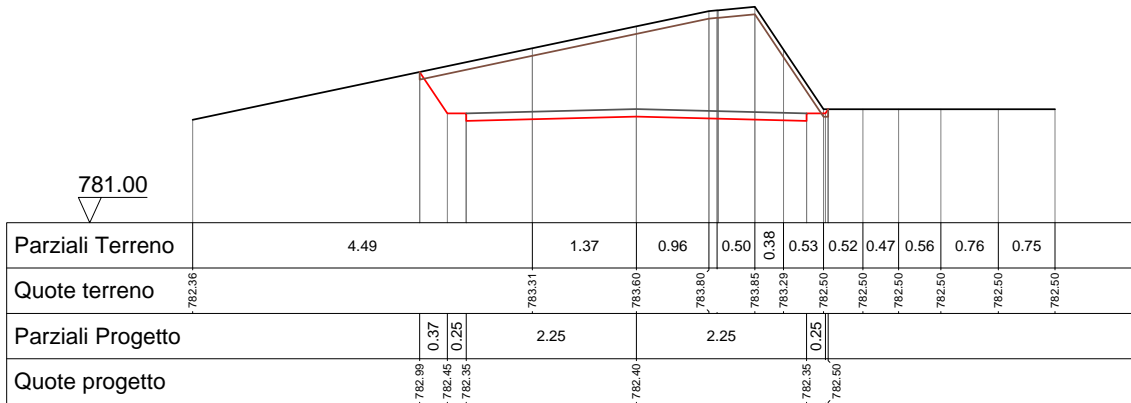
156
1000.000



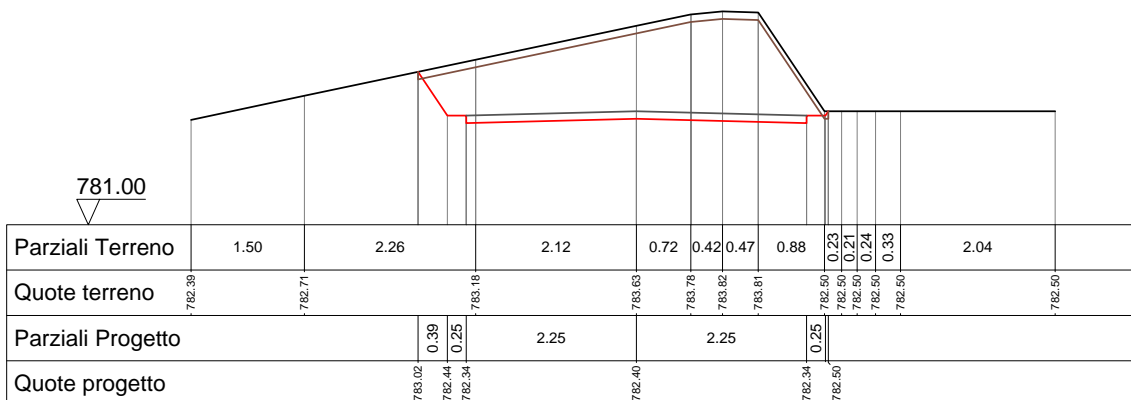
157
1011.127



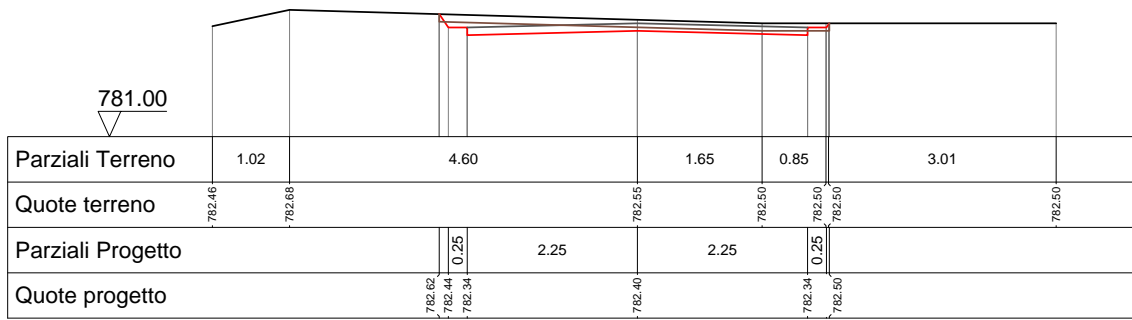
158
1020.000



159
1021.115



160
1021.990

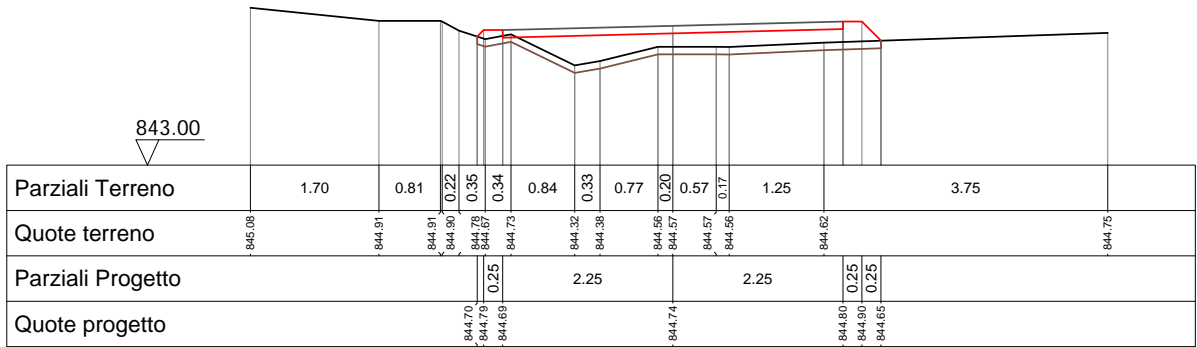


SEZIONI TRASVERSALI
Profilo longitudinale tratto 14-15
Viabilità di impianto postazione eolica J8

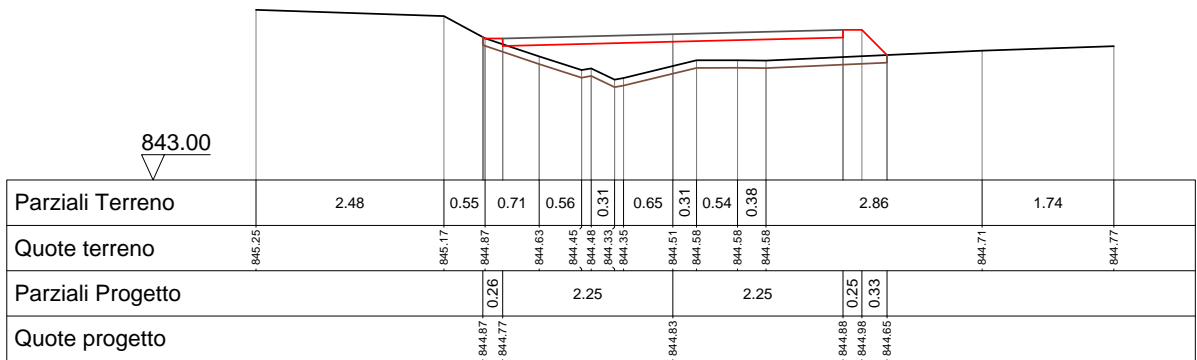
DISEGNI DI RIFERIMENTO

TAVOLA	DESCRIZIONE
AM-IAC10008	Viabilità e piazzole - Planimetria di progetto
AM-IAC10010	Profili longitudinali viabilità di impianto

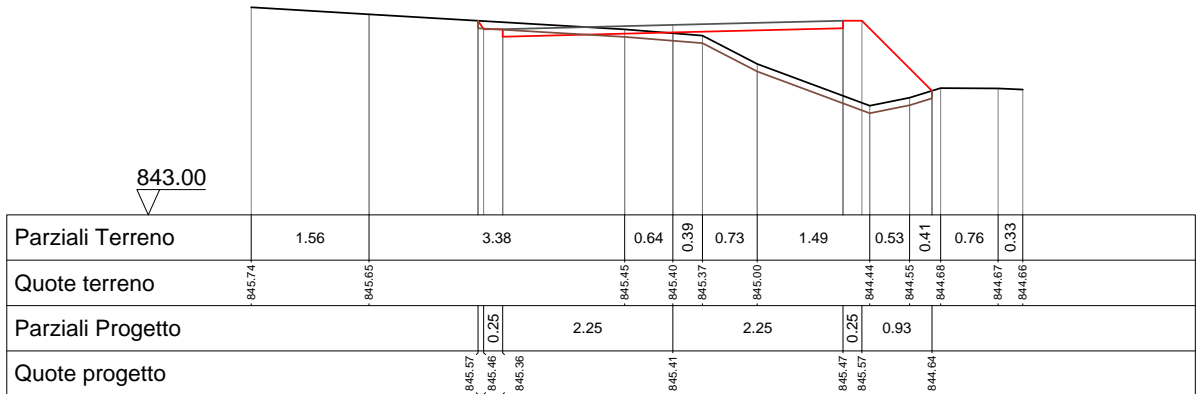
4
20.000



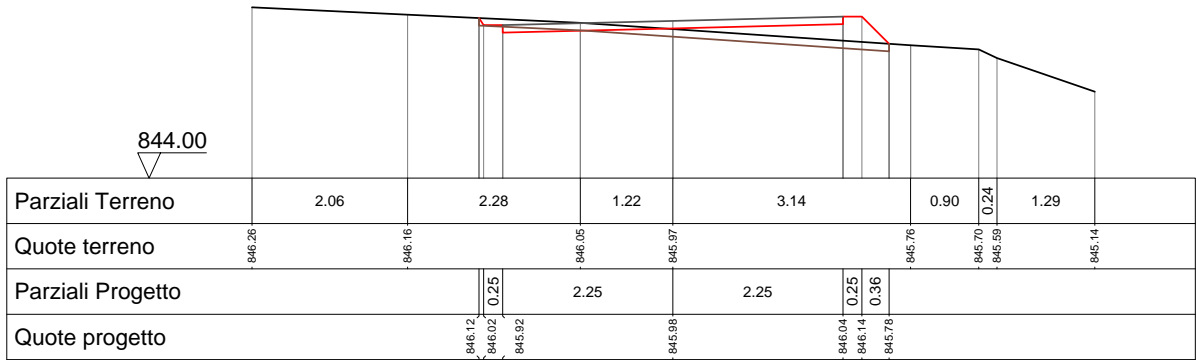
5
21.592



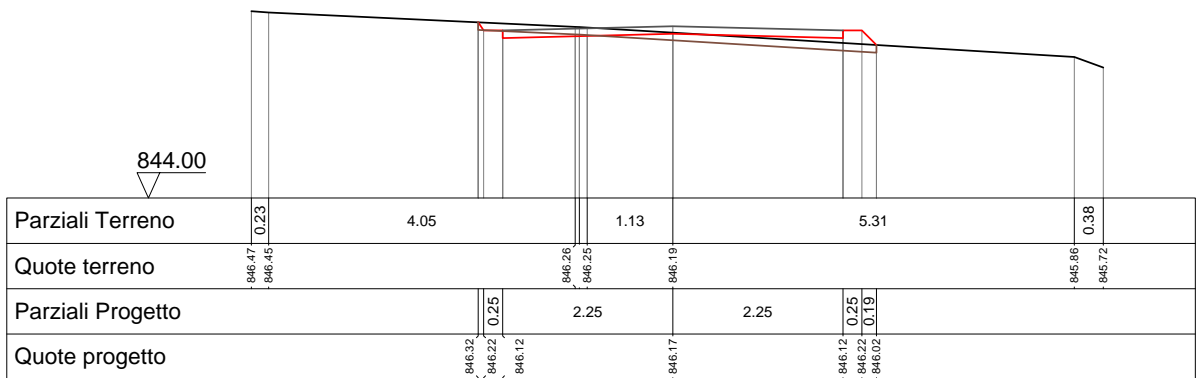
6
30.000



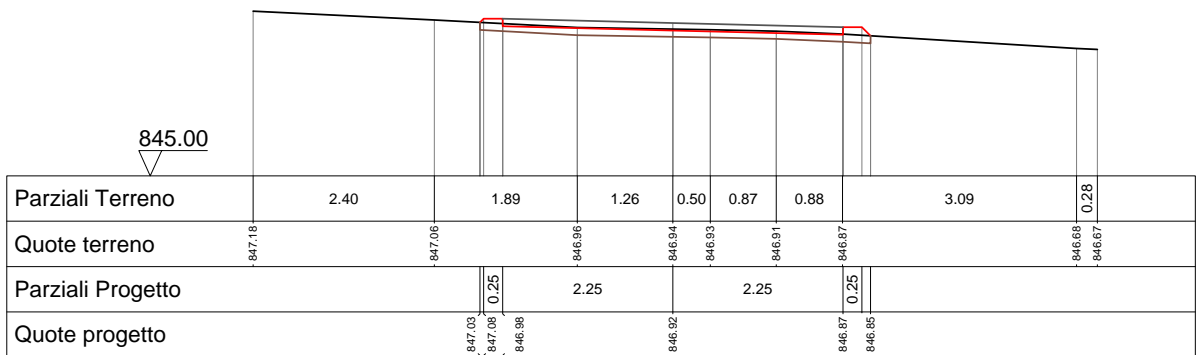
7
37.477



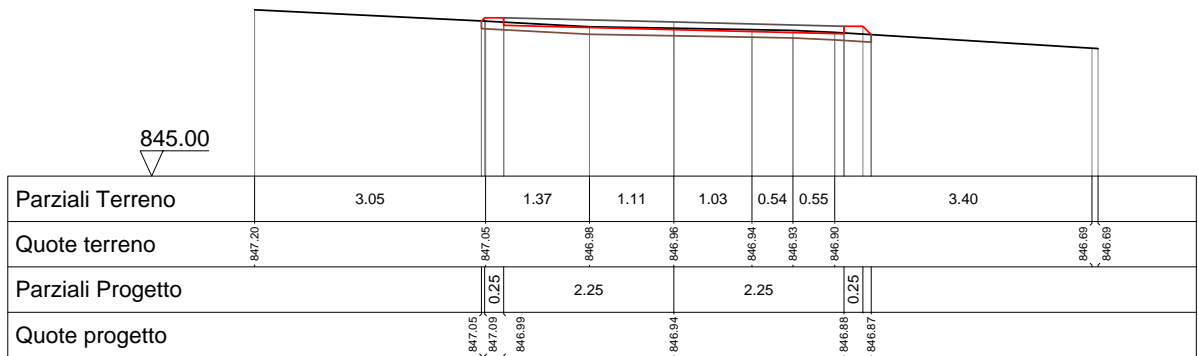
8
40.000



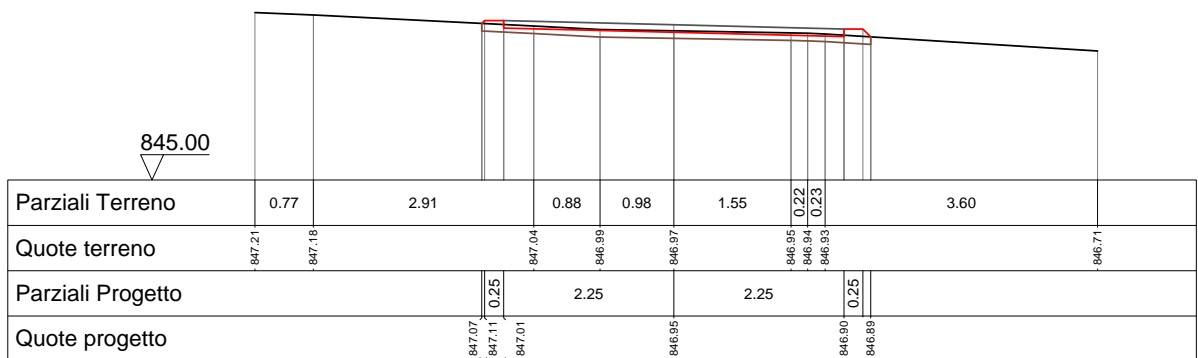
9
55.188



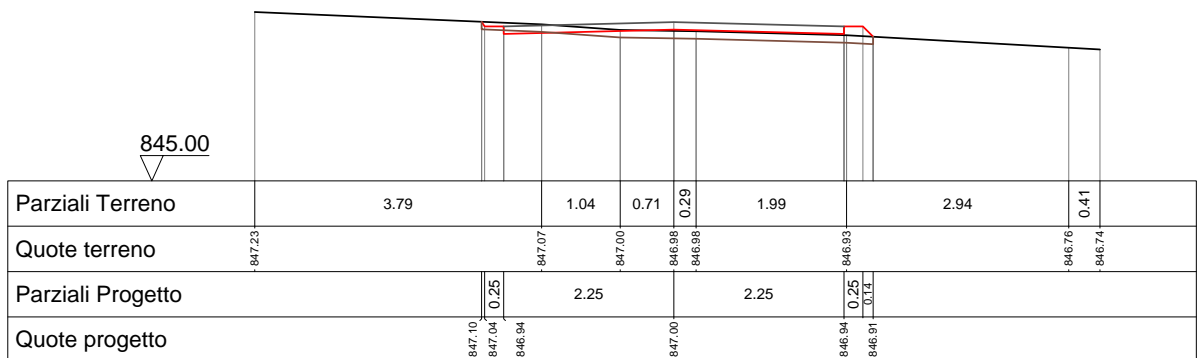
10
55.906



11
56.625

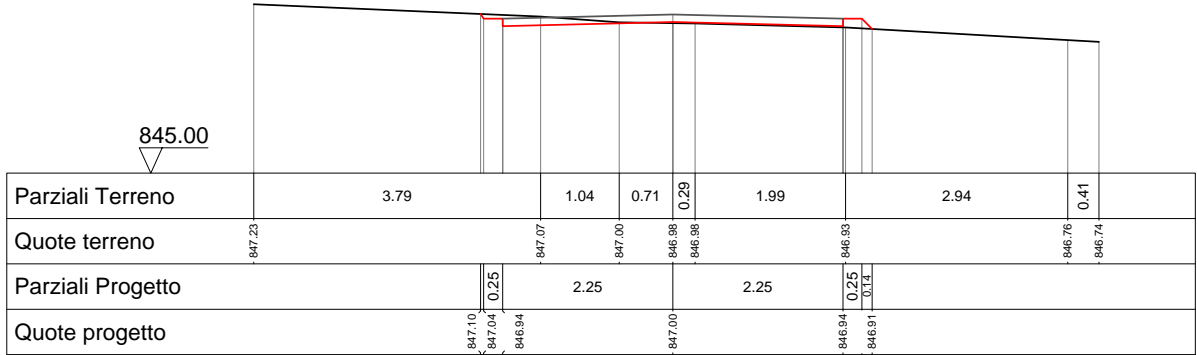


12
60.000



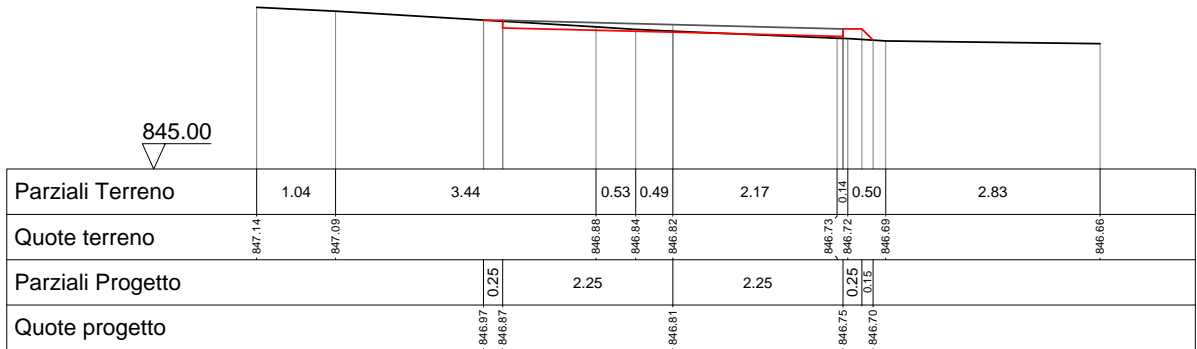
12
60.000

845.00



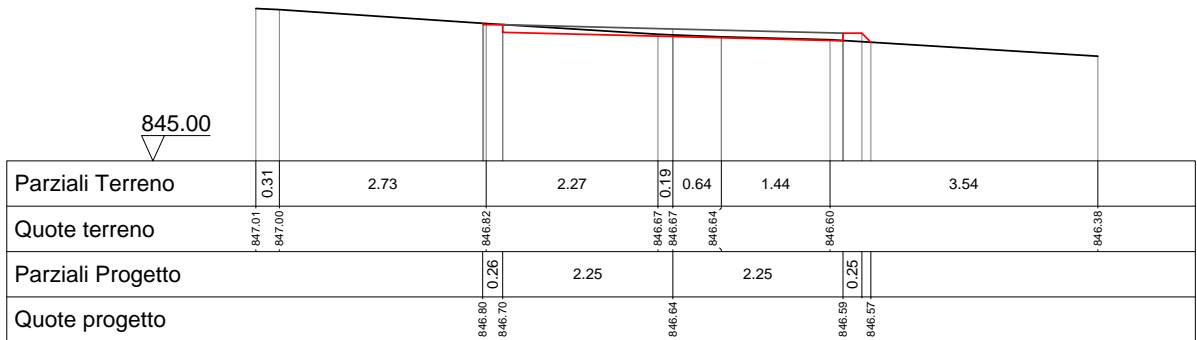
13
73.842

845.00



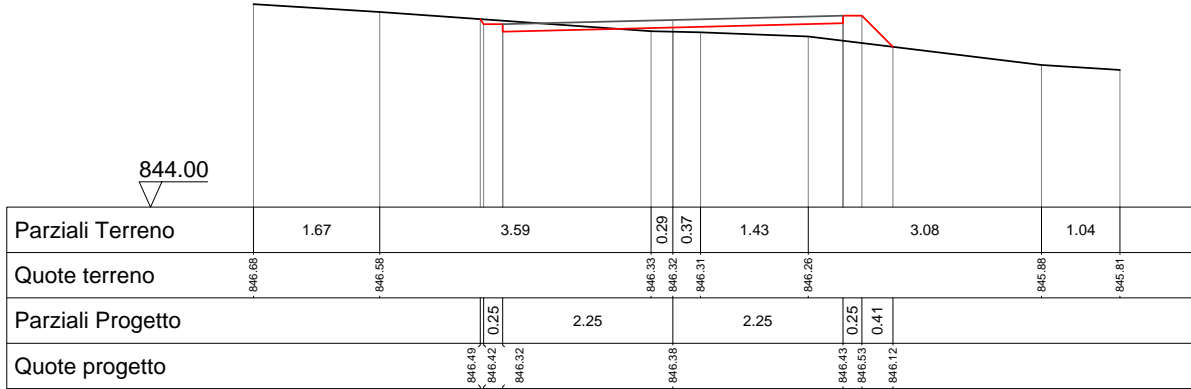
14
80.000

845.00



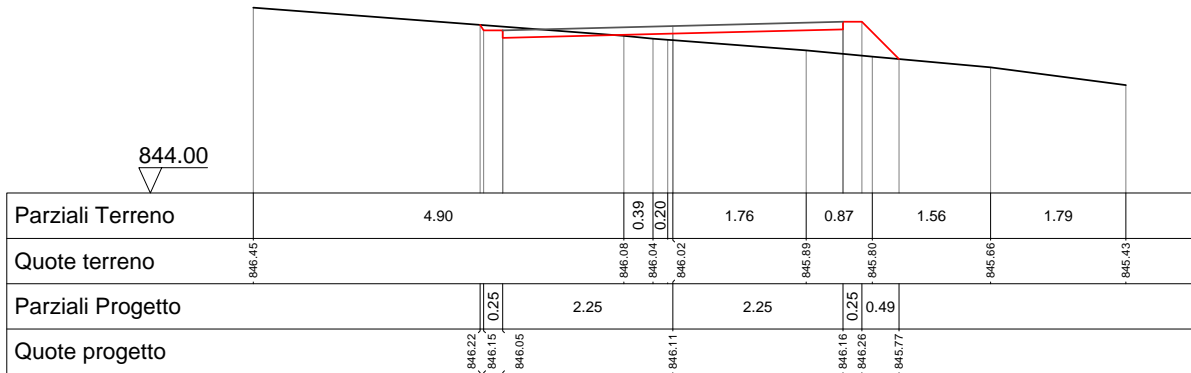
18
90.000

844.00



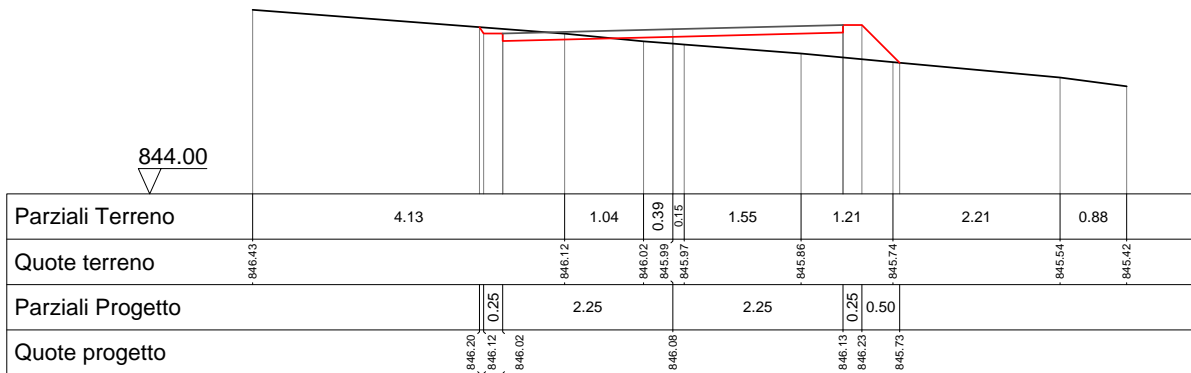
19
100.000

844.00

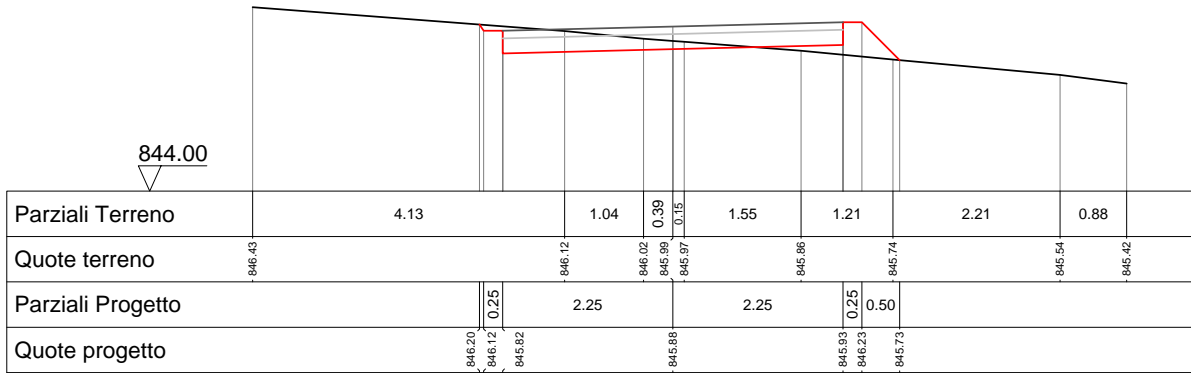


20
101.149

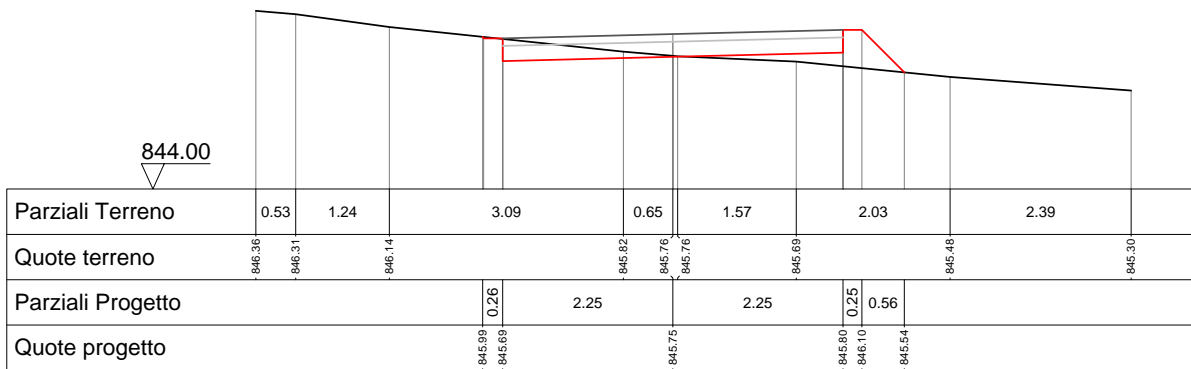
844.00



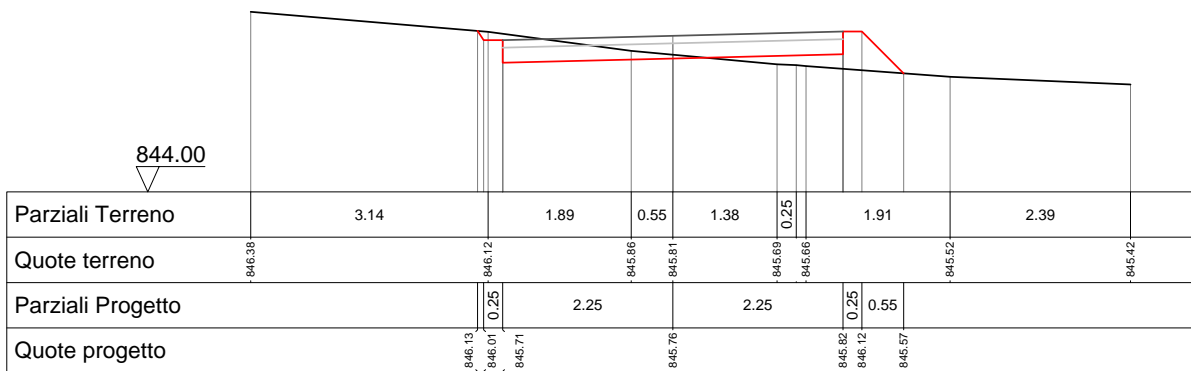
20
101.149



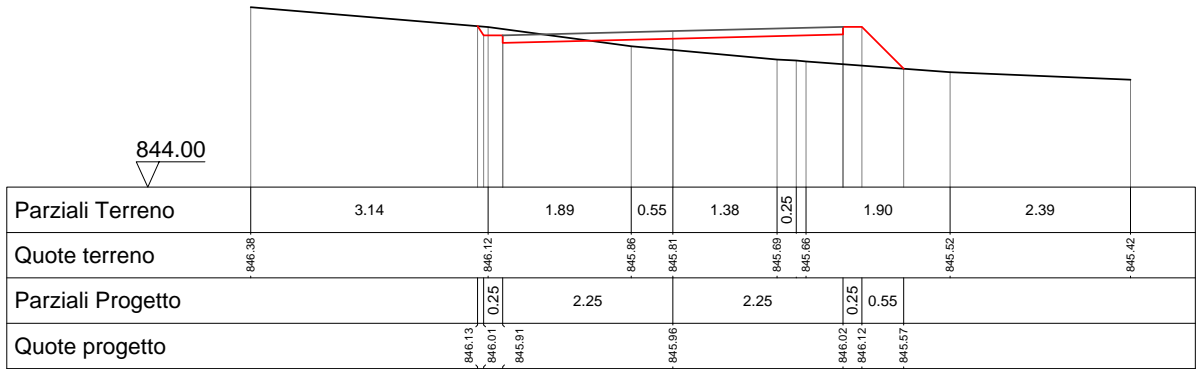
21
110.000



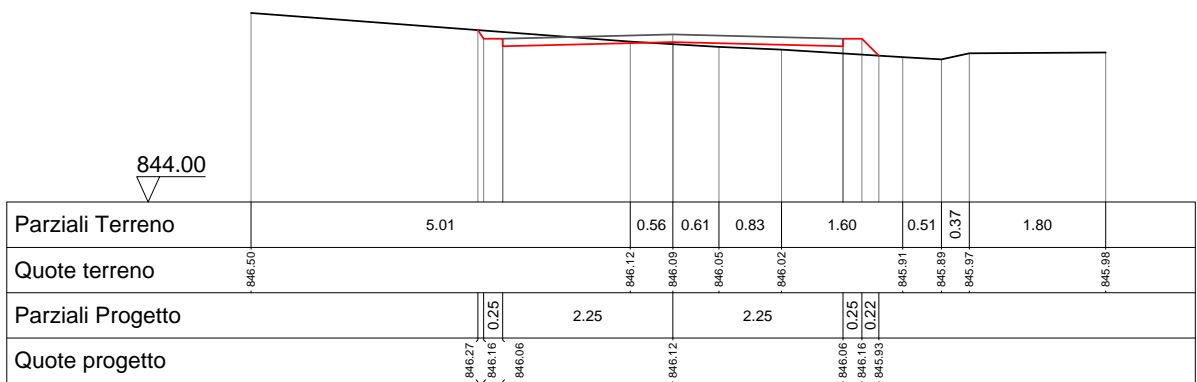
22
113.027



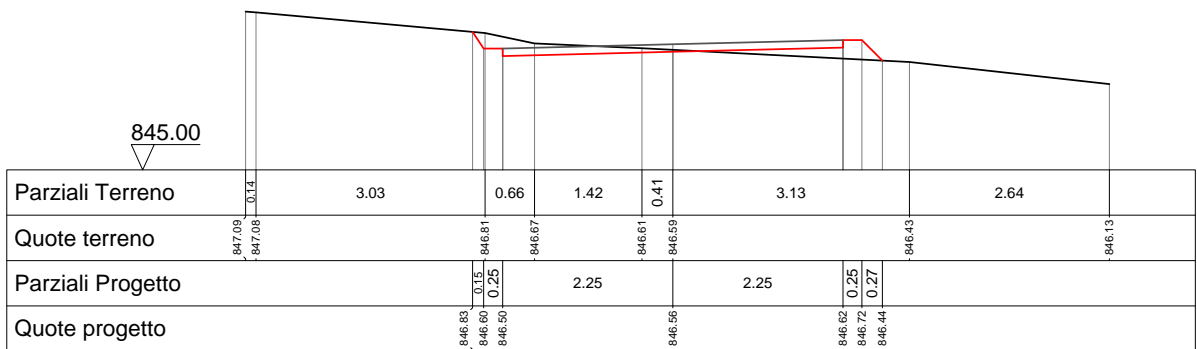
22
113.027



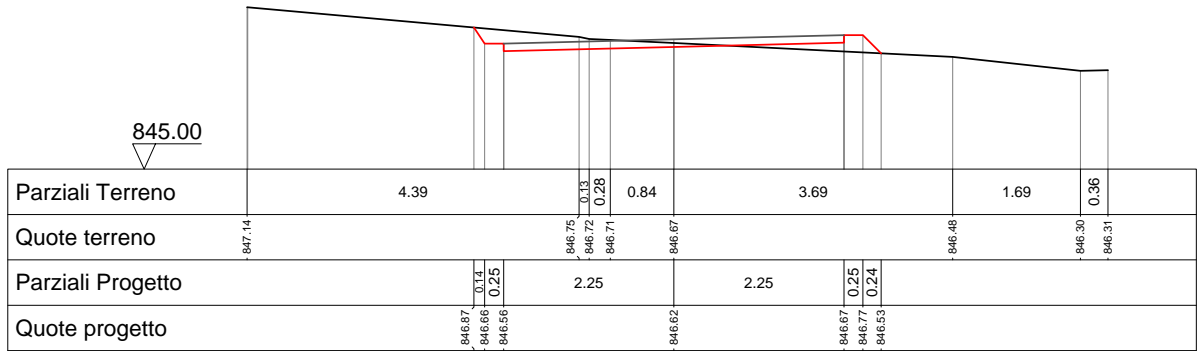
23
120.000



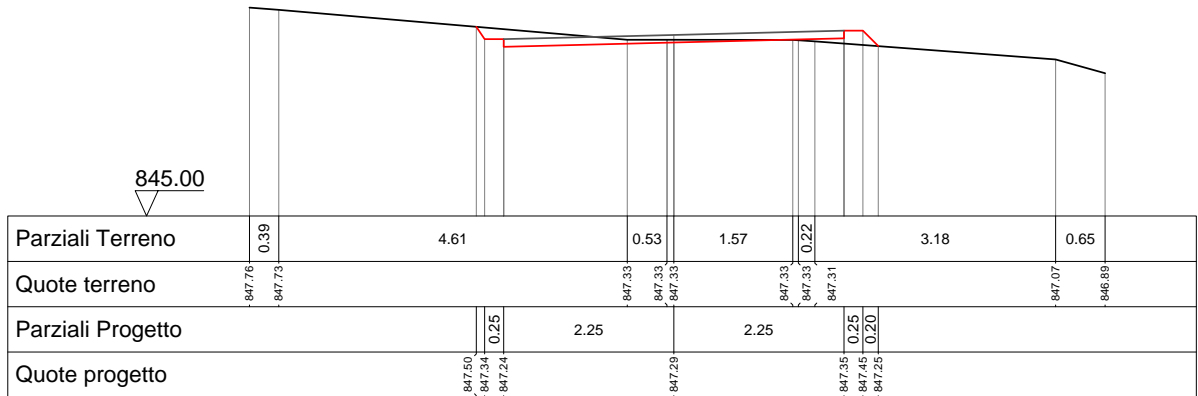
24
129.150



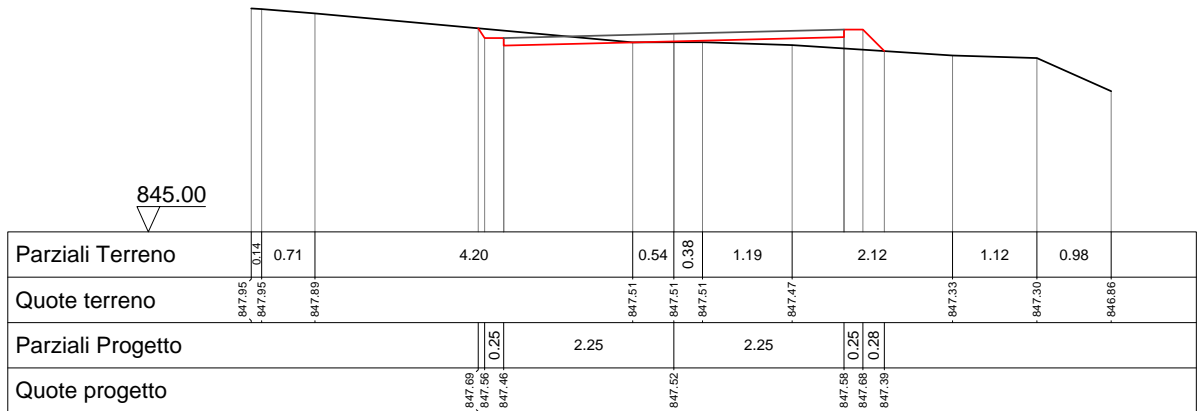
25
130.000



26
140.000

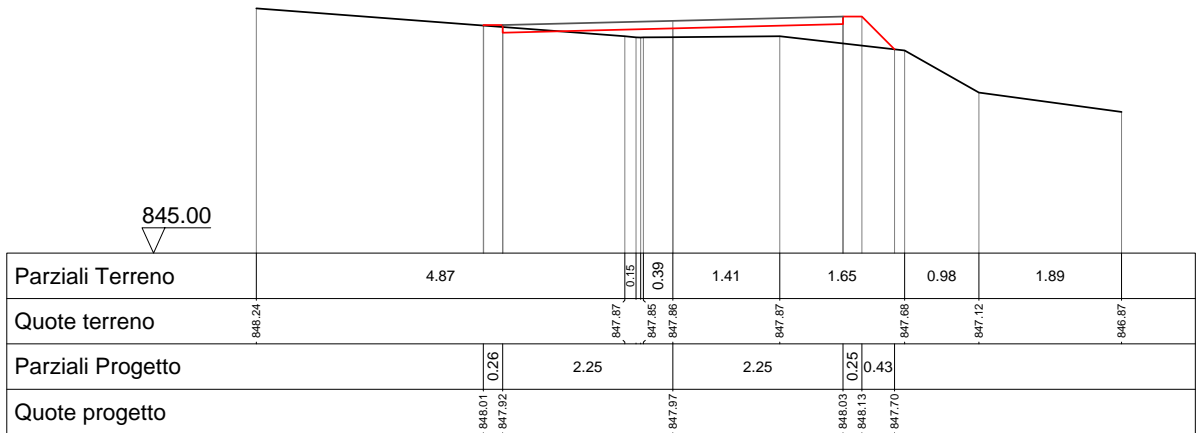


27
143.313



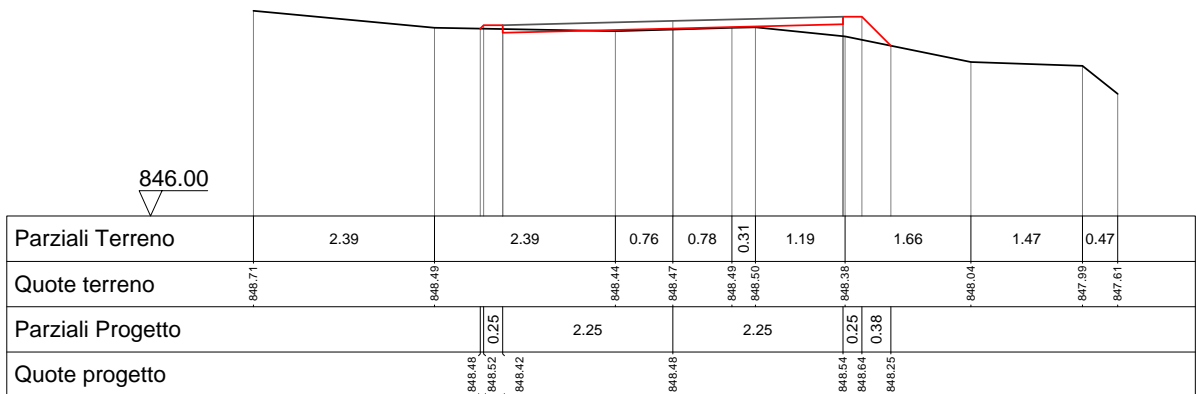
28
150.000

845.00



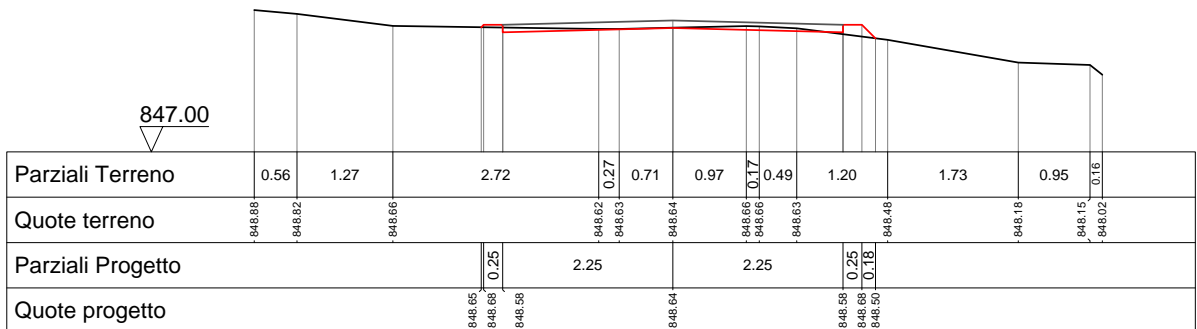
29
157.476

846.00



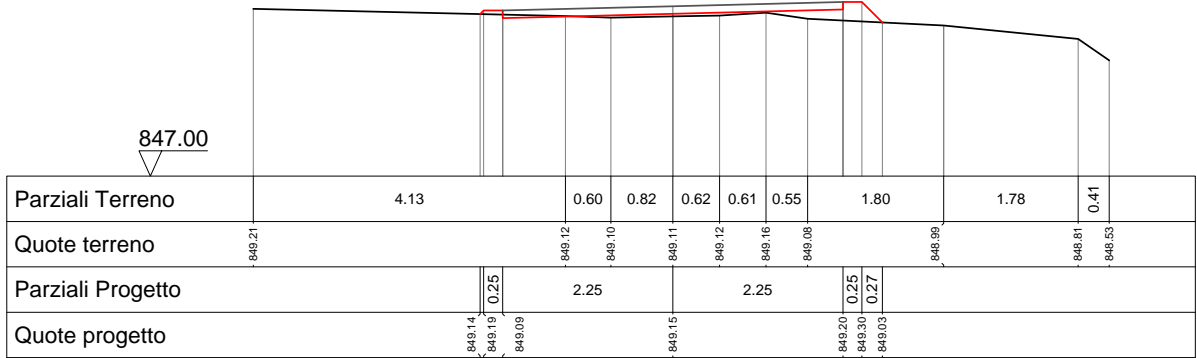
30
160.000

847.00



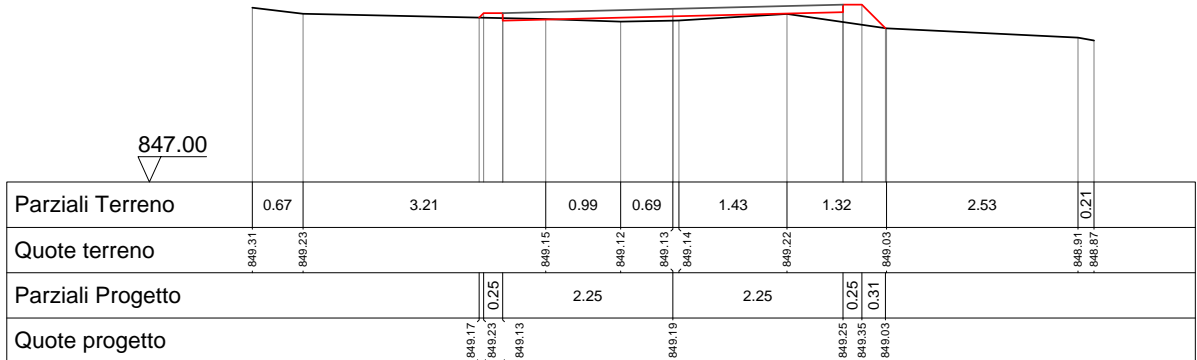
31
175.919

847.00



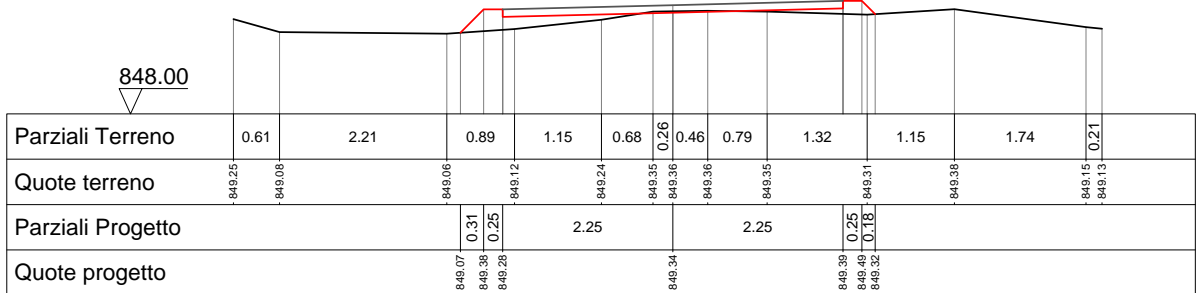
32
180.000

847.00

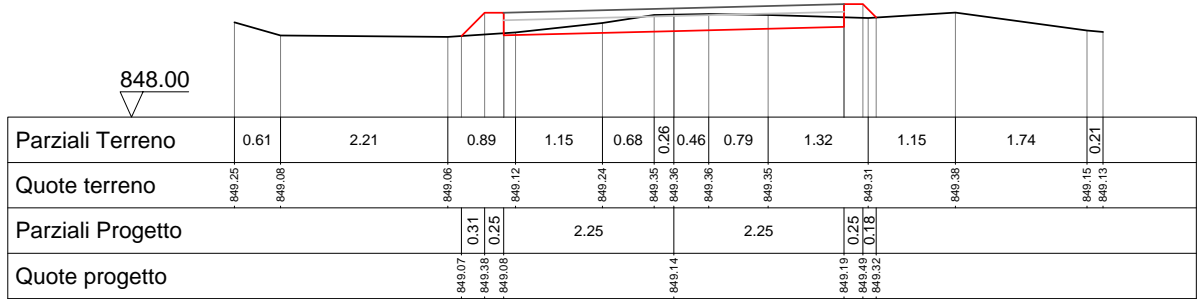


33
190.000

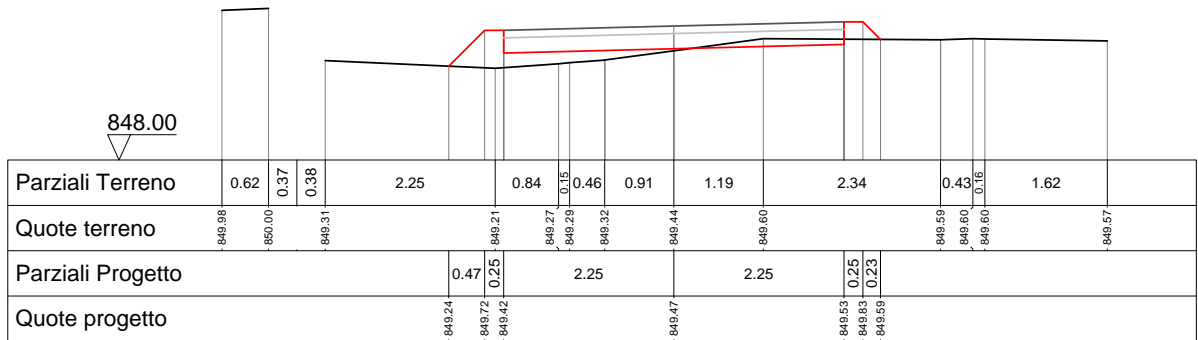
848.00



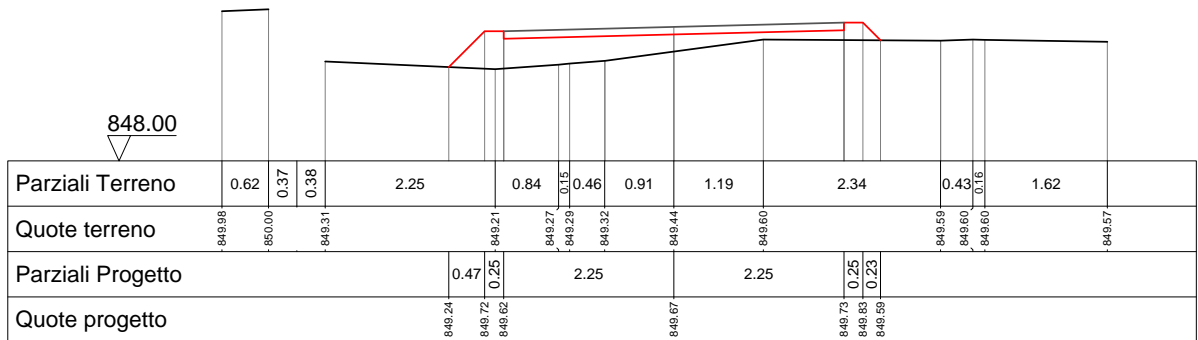
33
190.000



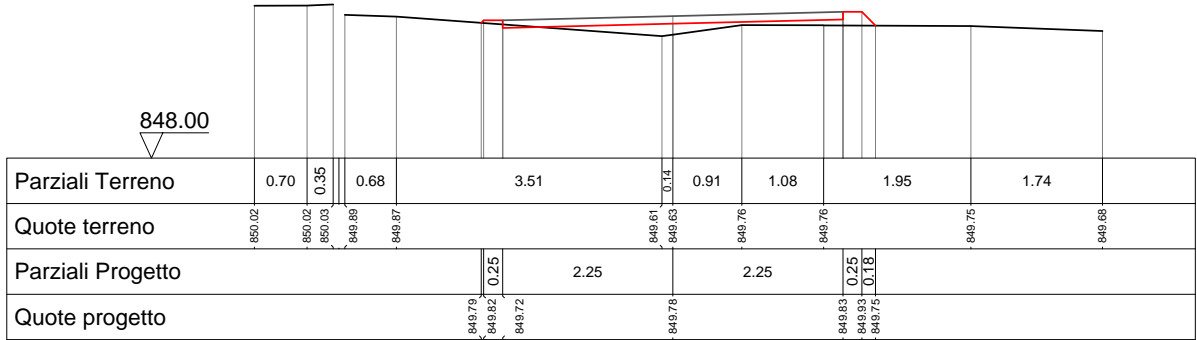
34
198.144




34
198.144



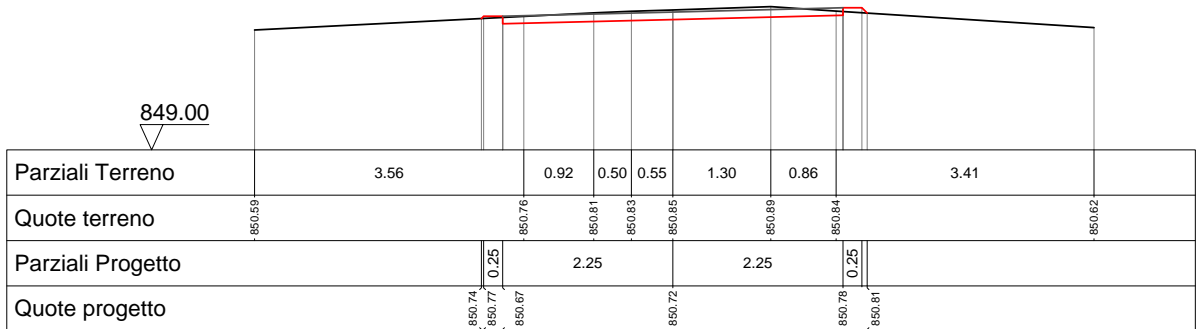
35
200.000



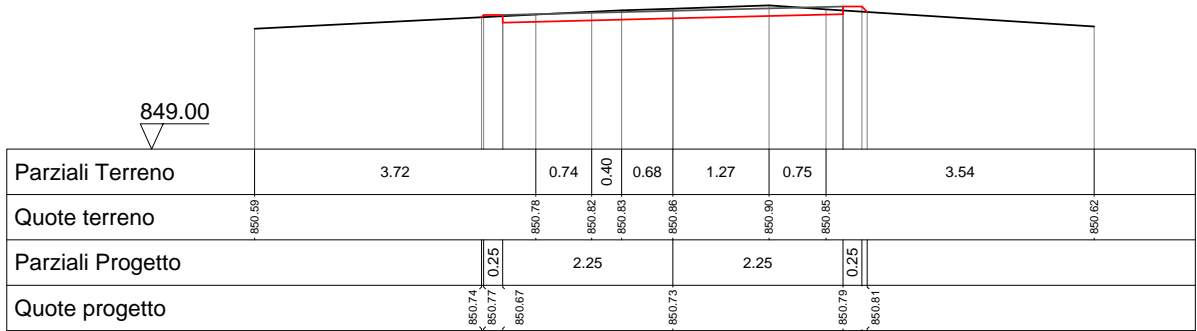
36
210.000



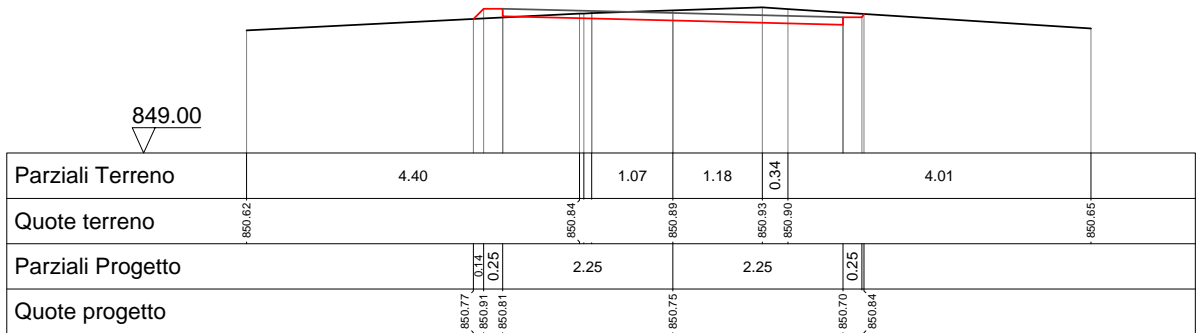
37
220.000



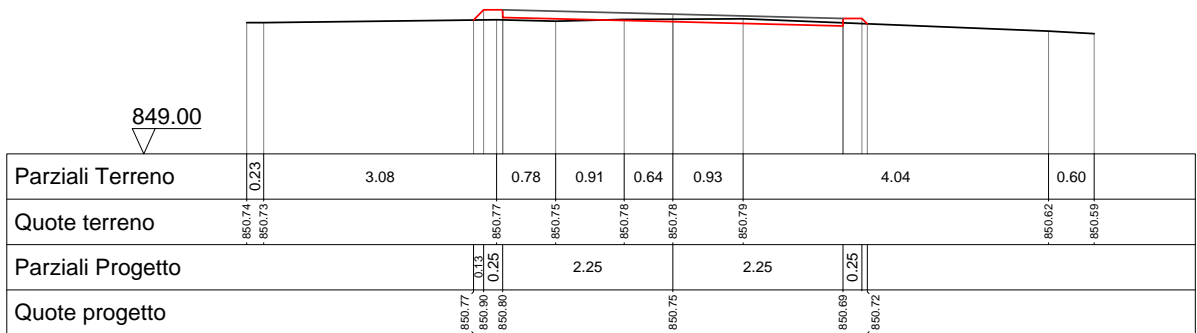
38
220.370



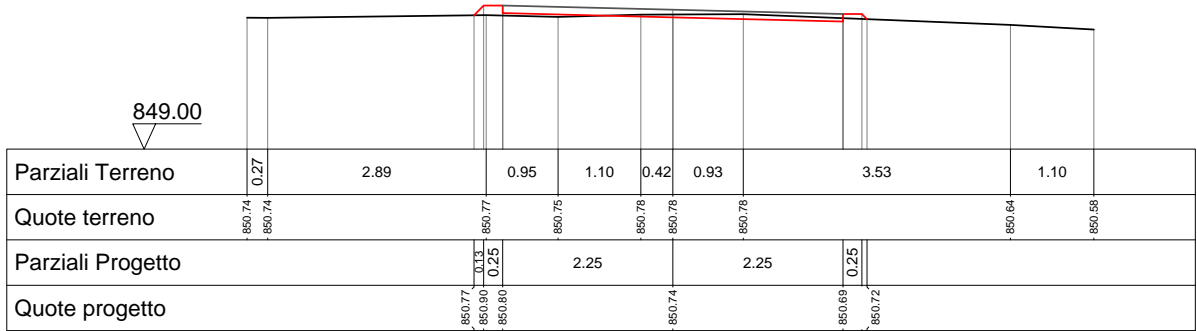
39
221.846



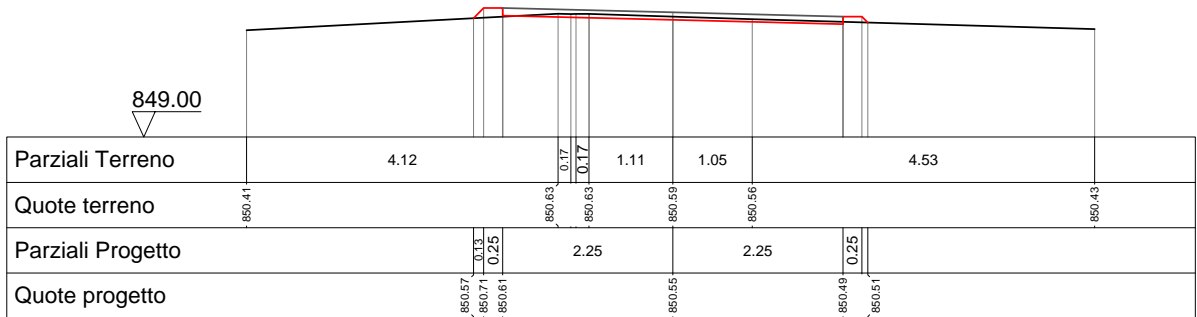
40
229.701



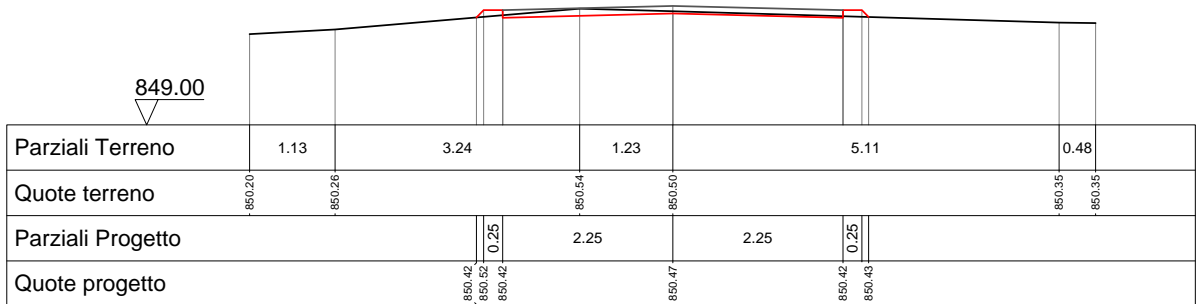
41
230.000



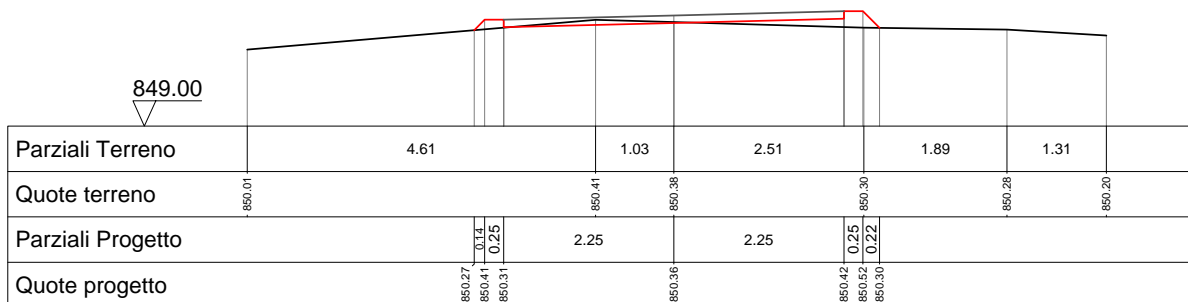
42
237.556



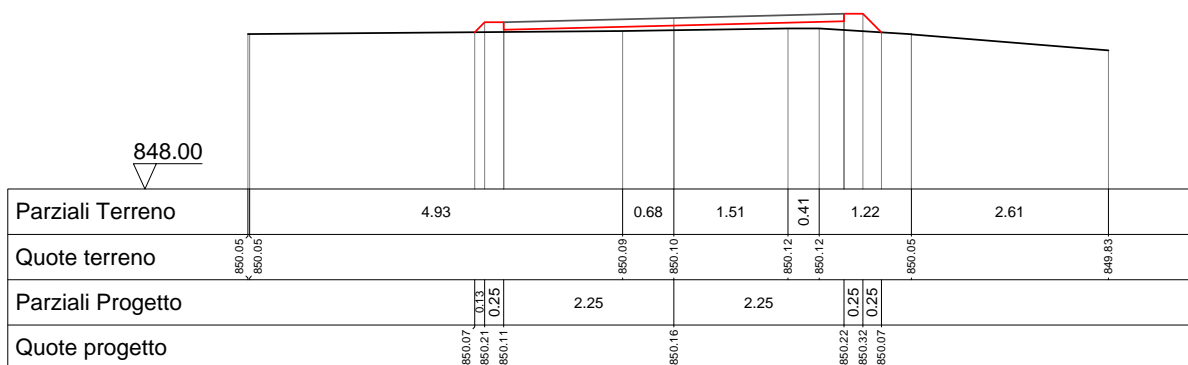
43
240.000



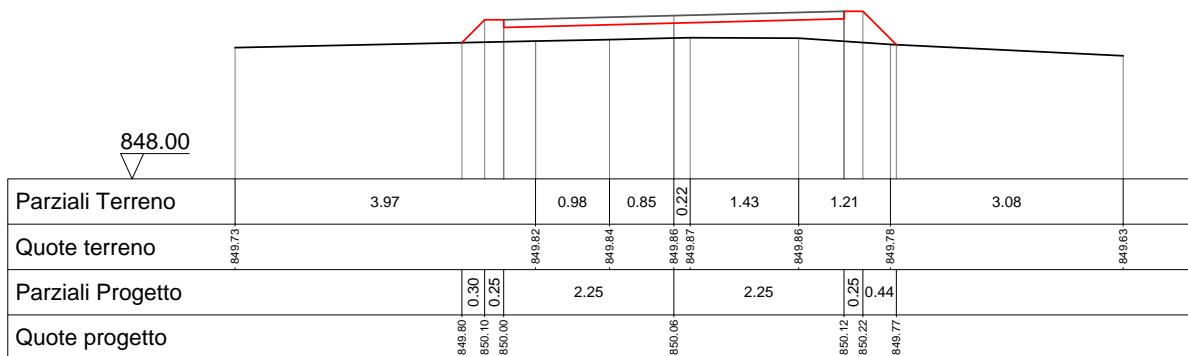
44
243.497



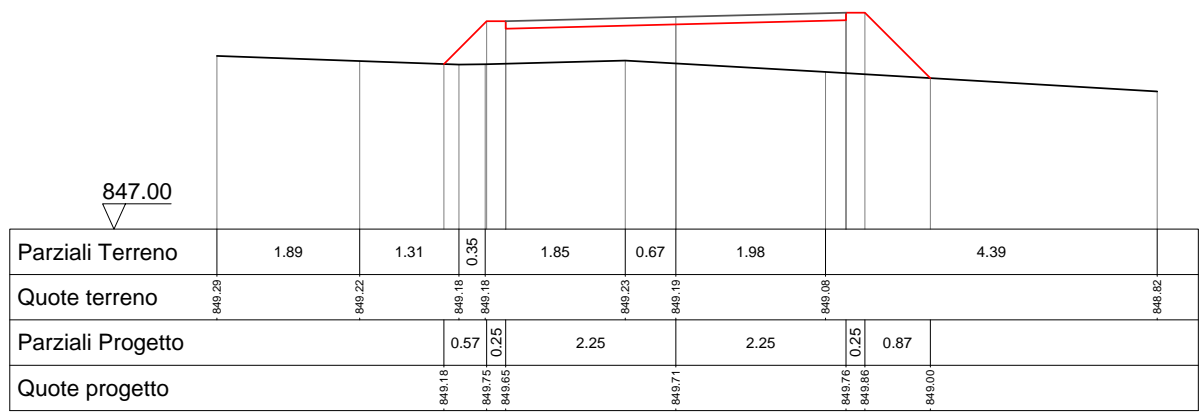
45
250.000



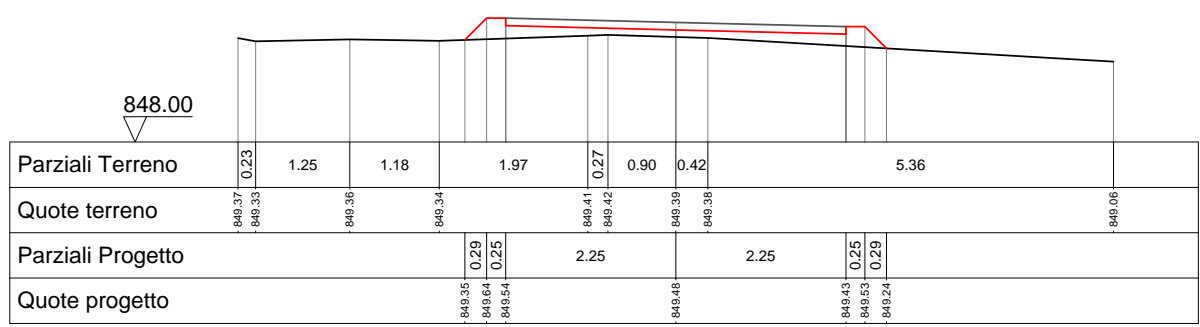
46
252.793



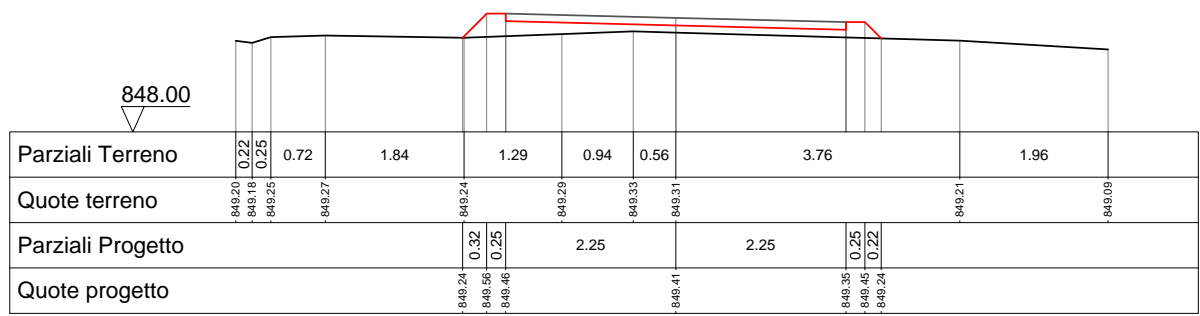
48
262.090



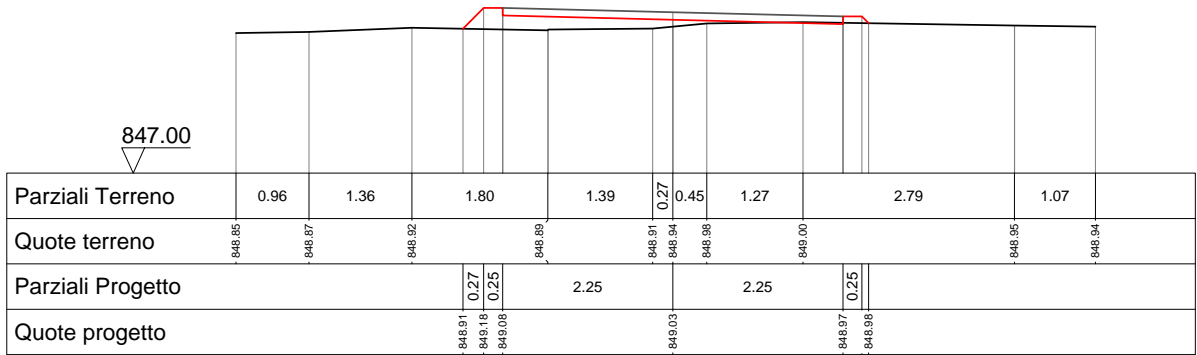
49
268.028



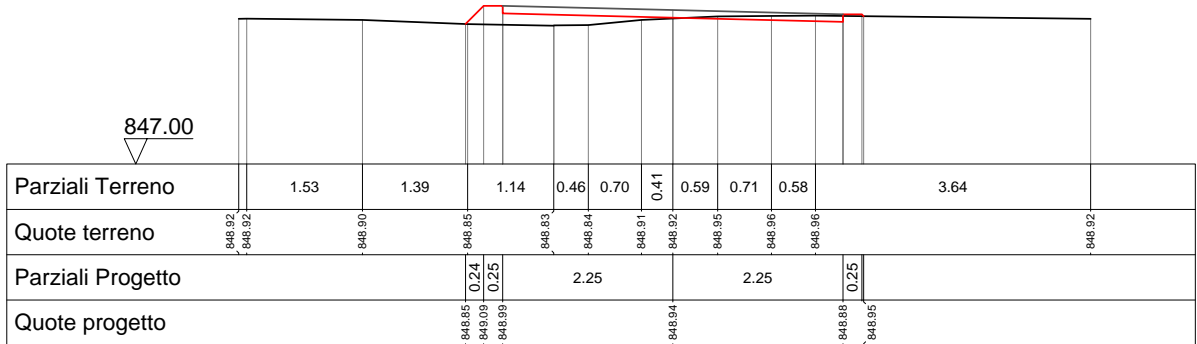
50
270.000



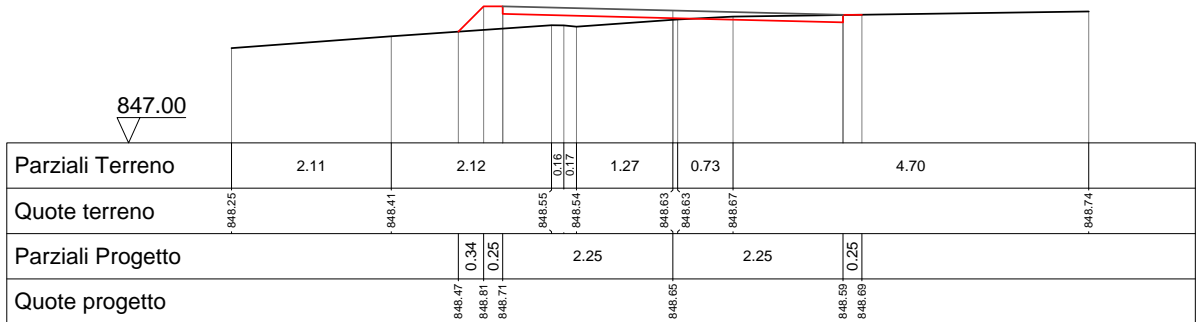
51
280.000



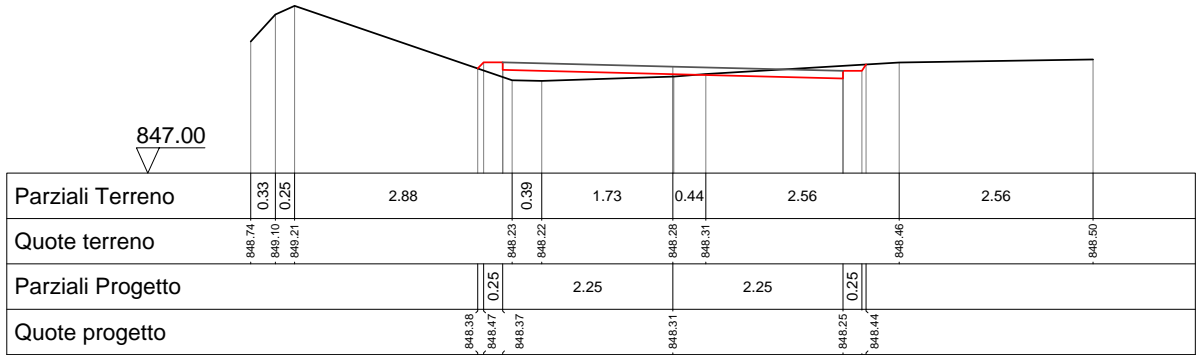
52
282.452



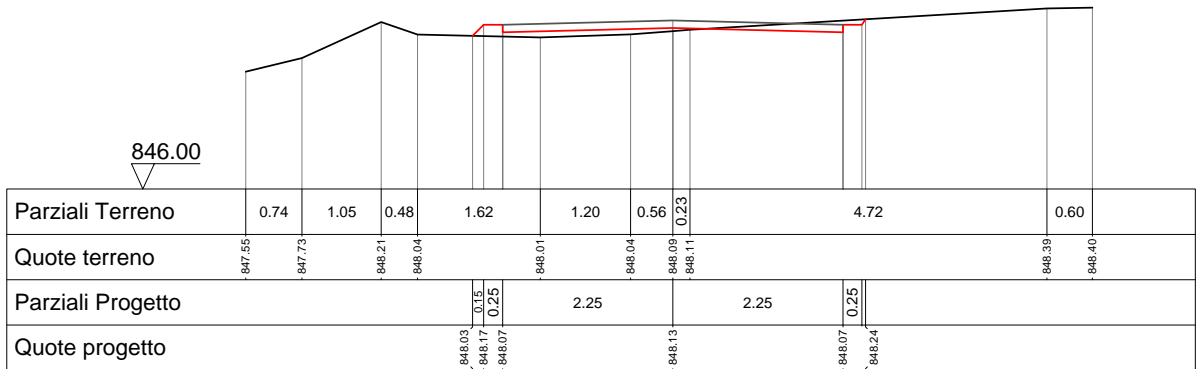
53
290.000



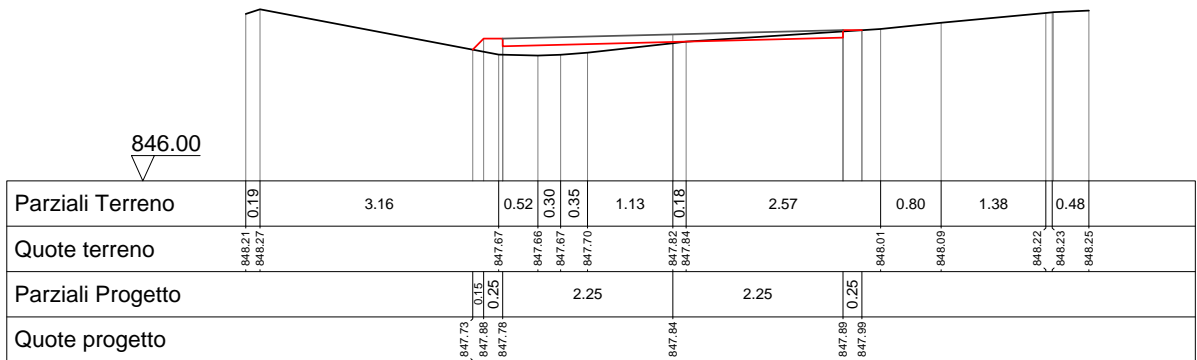
54
296.876



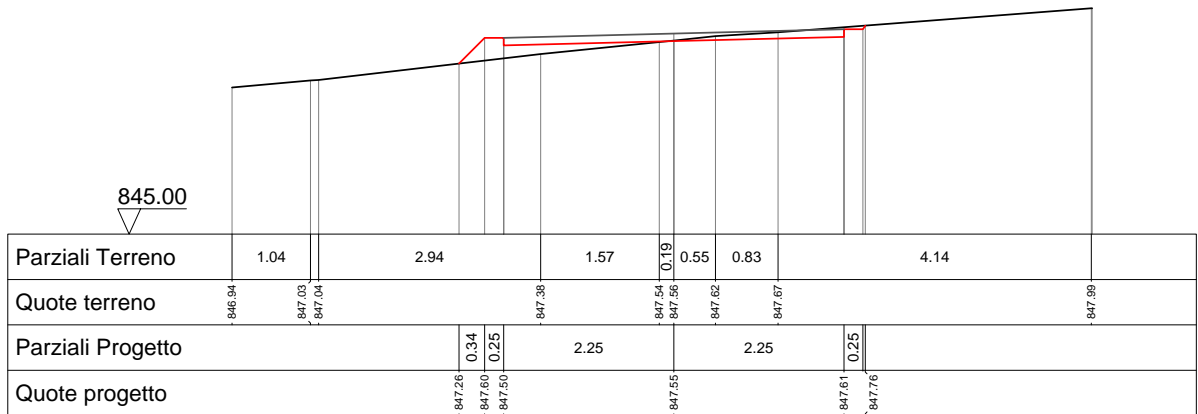
55
300.000



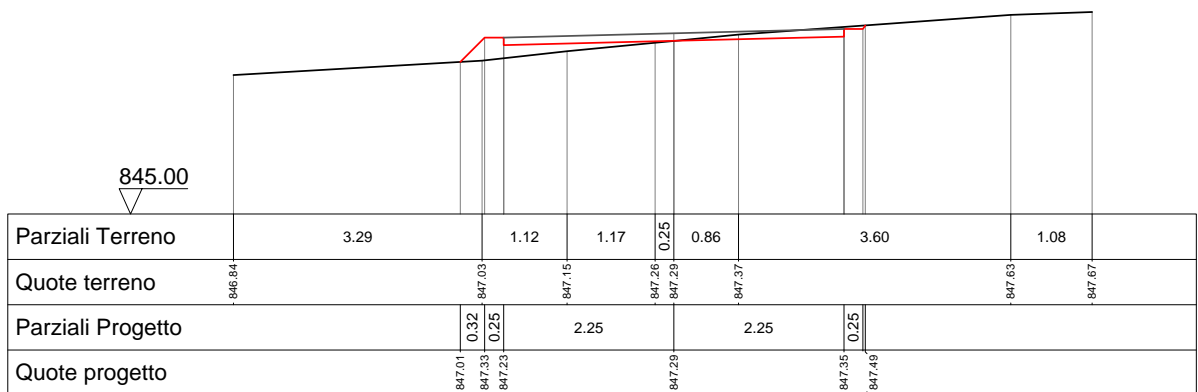
56
305.067



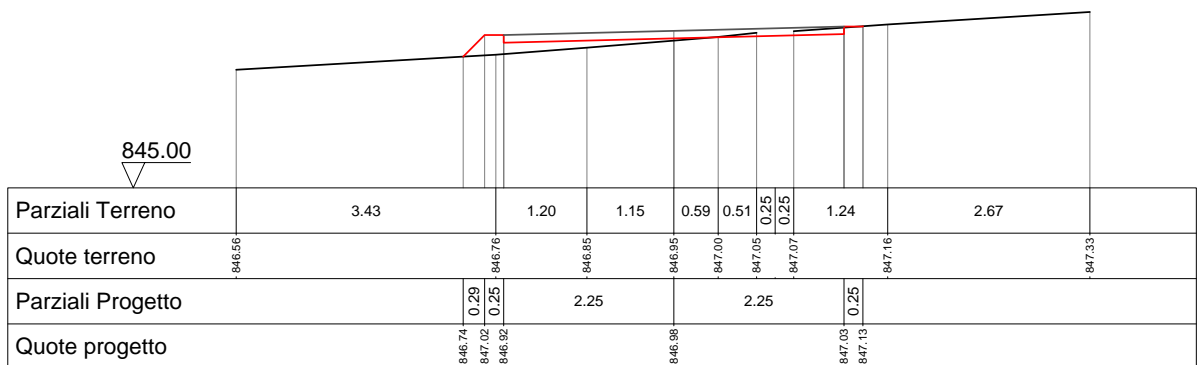
57
310.000



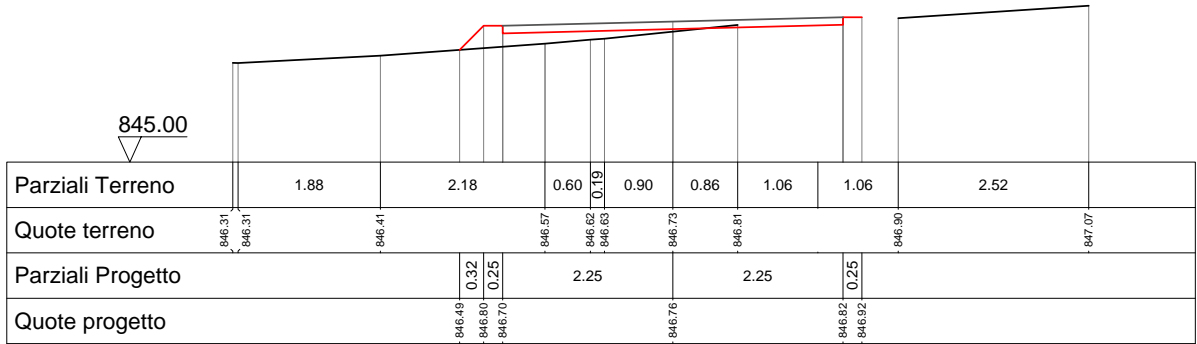
58
314.565



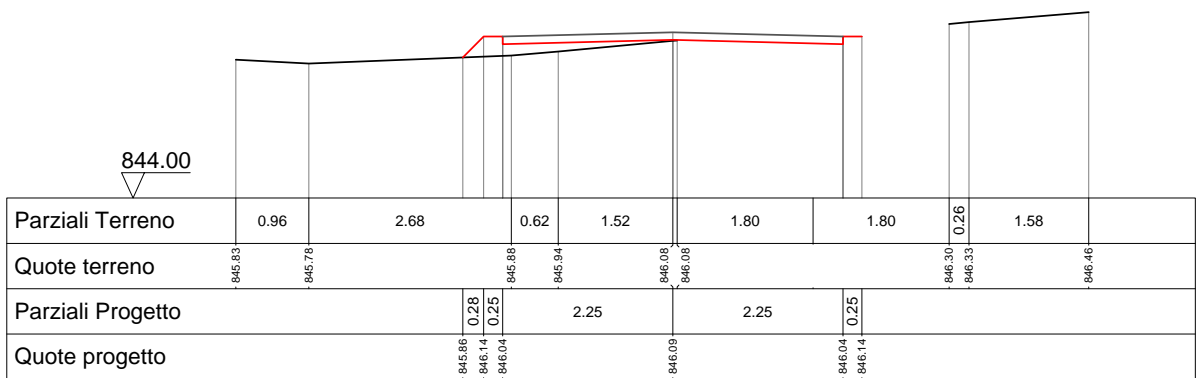
59
320.000



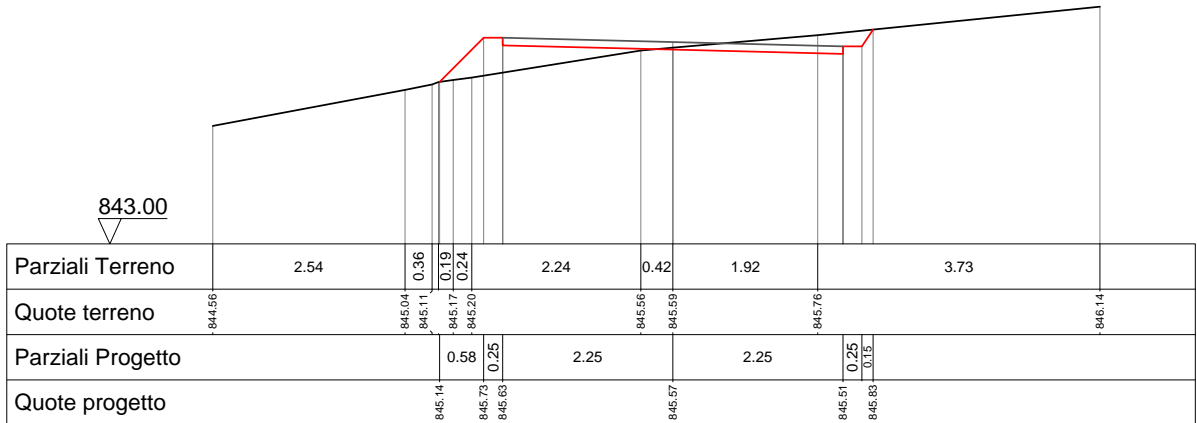
60
324.063



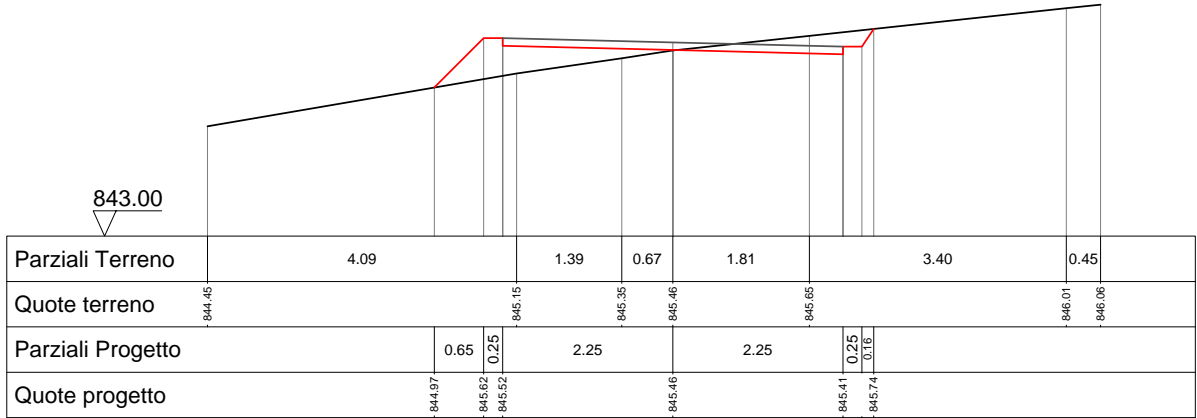
61
340.000



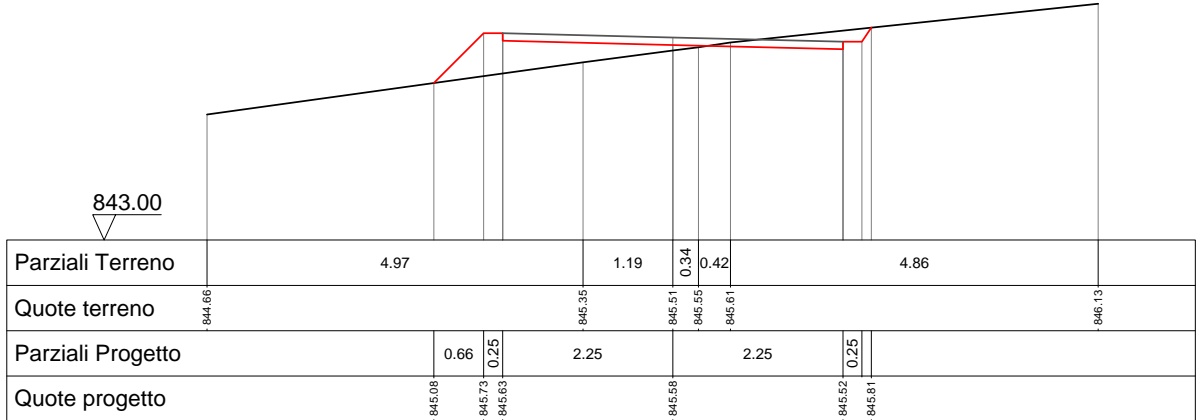
62
353.303



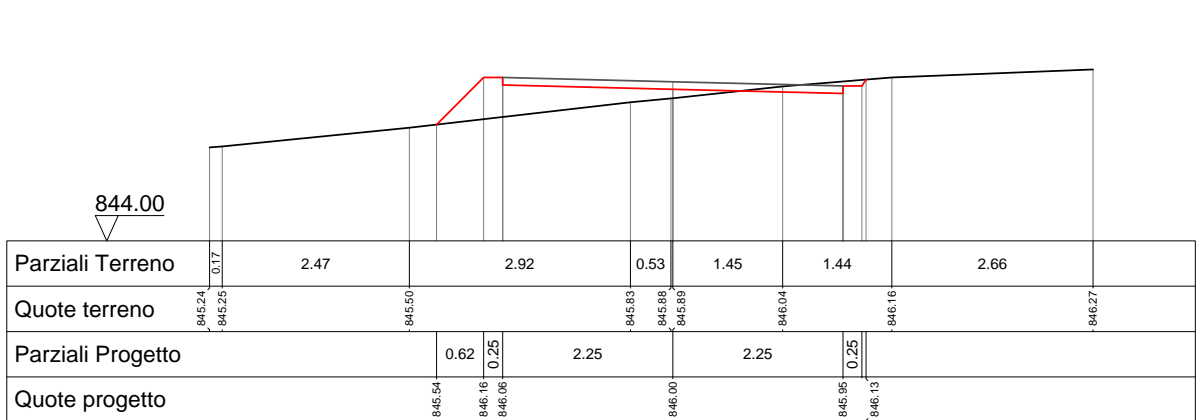
63
360.000



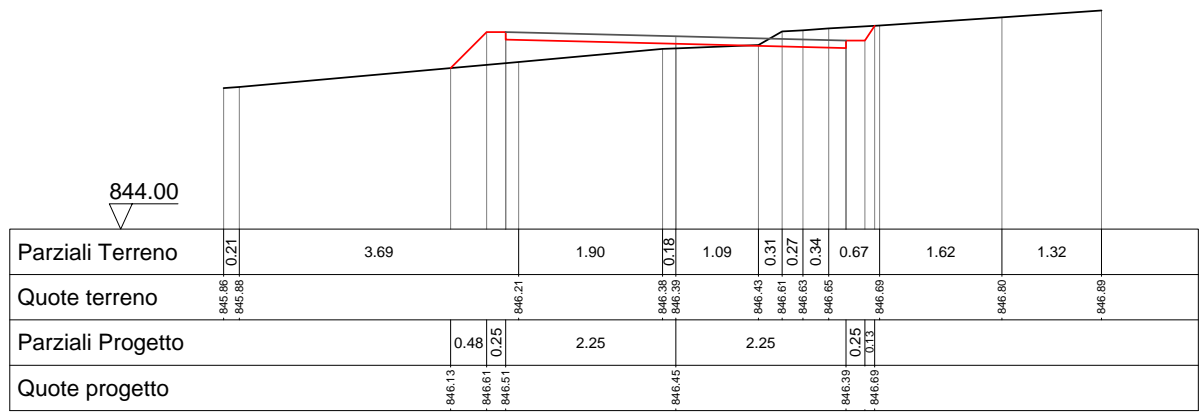
64
369.917



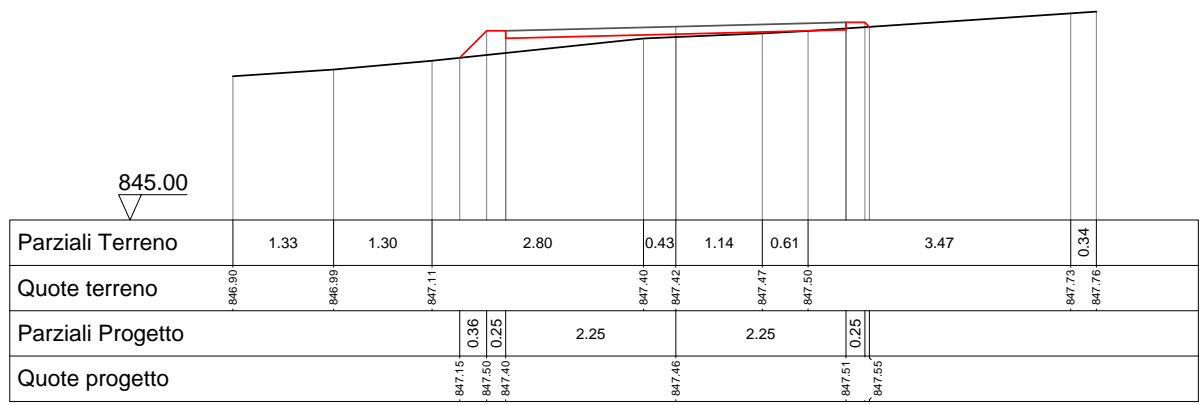
65
380.000



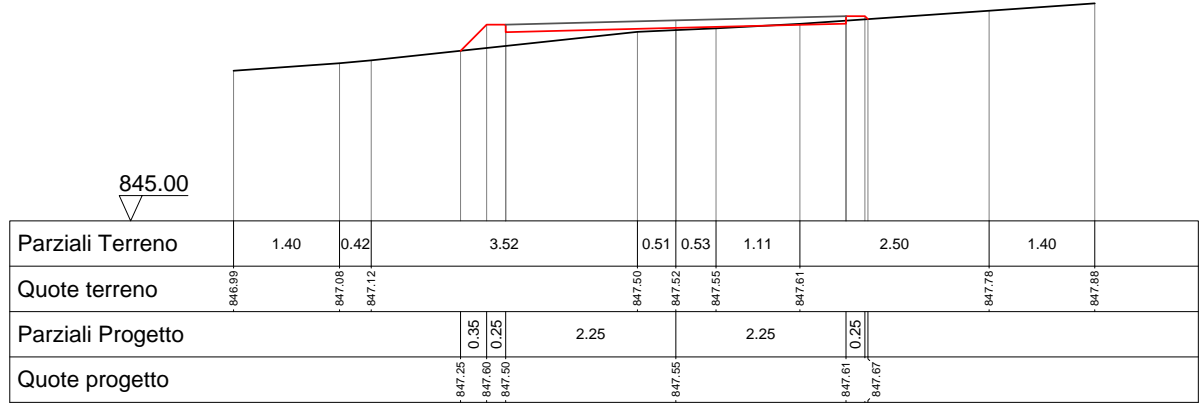
66
386.531



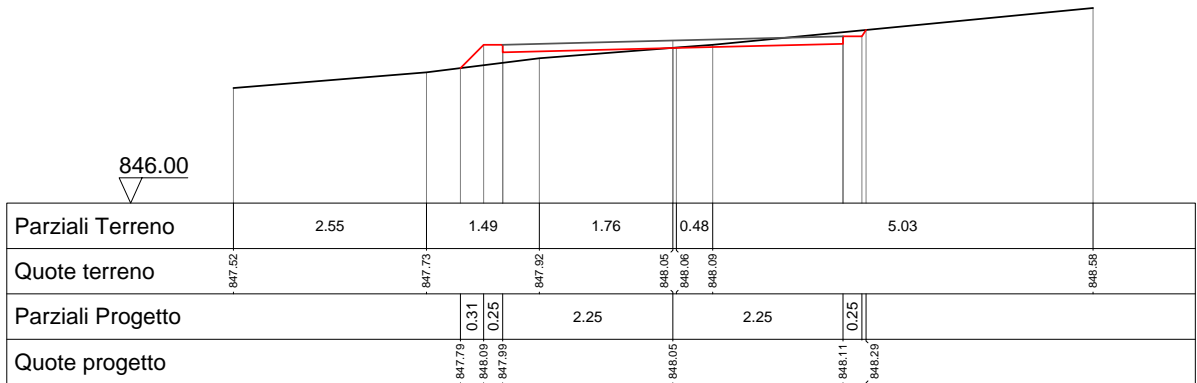
67
398.655



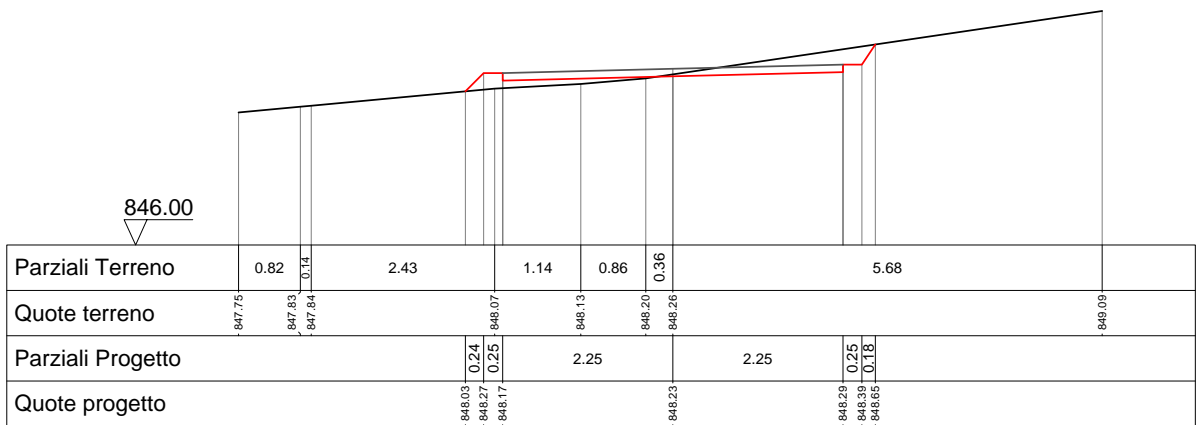
68
400.000



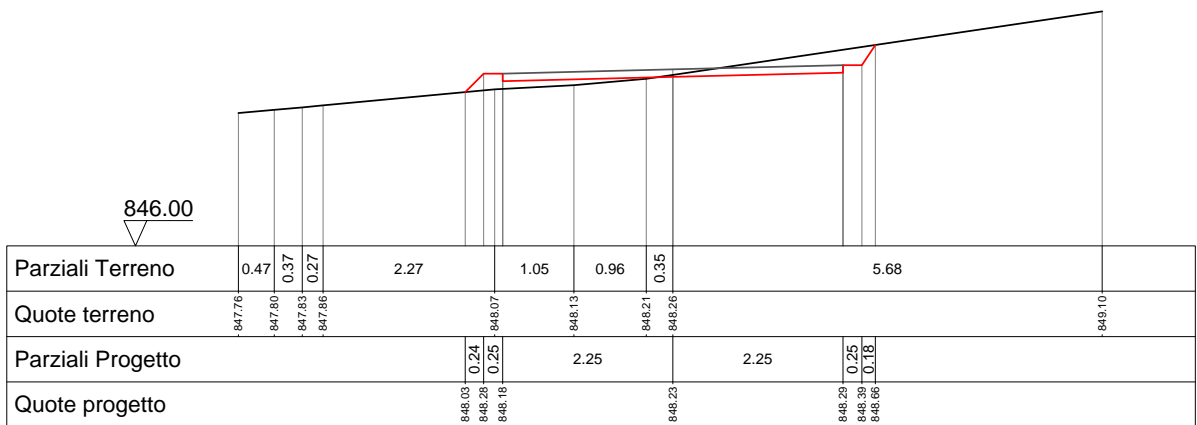
69
409.813



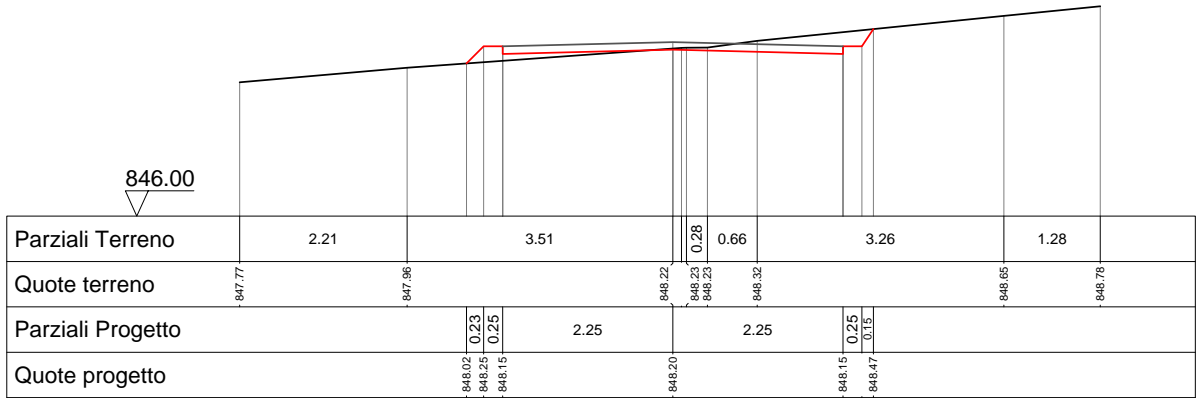
70
420.000



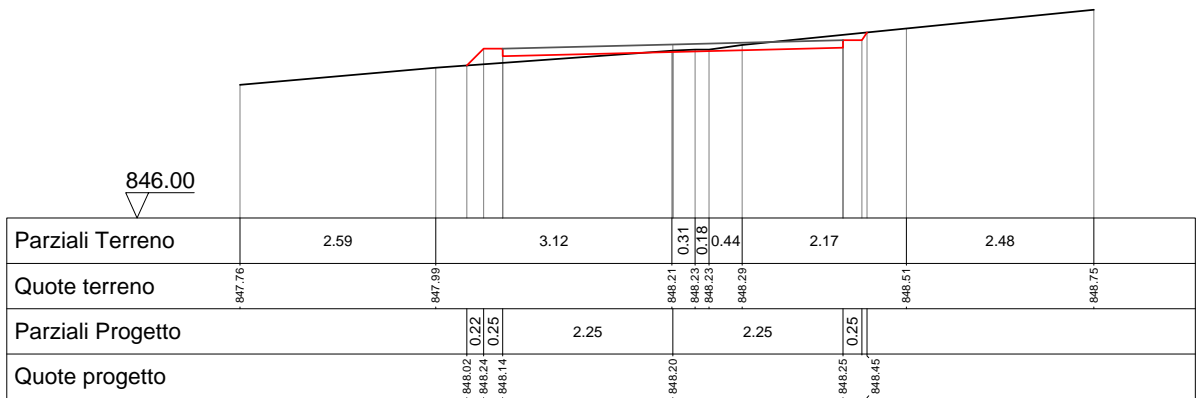
71
420.970



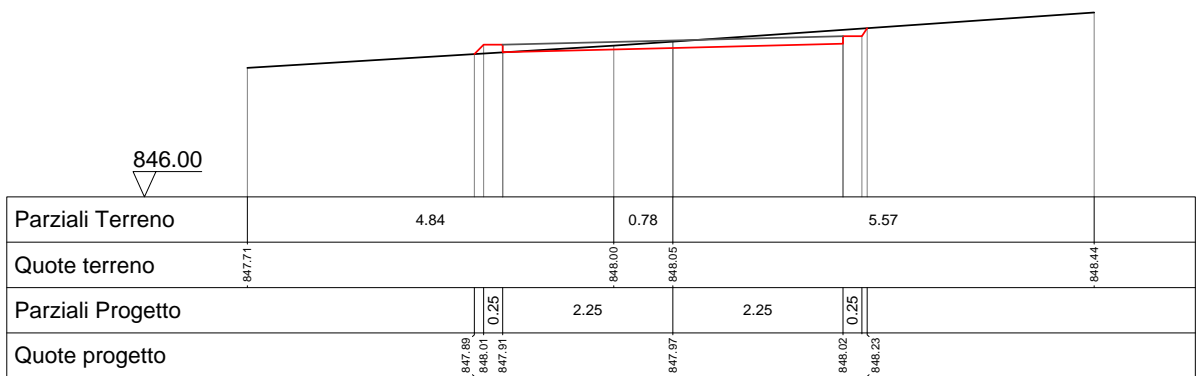
72
440.000



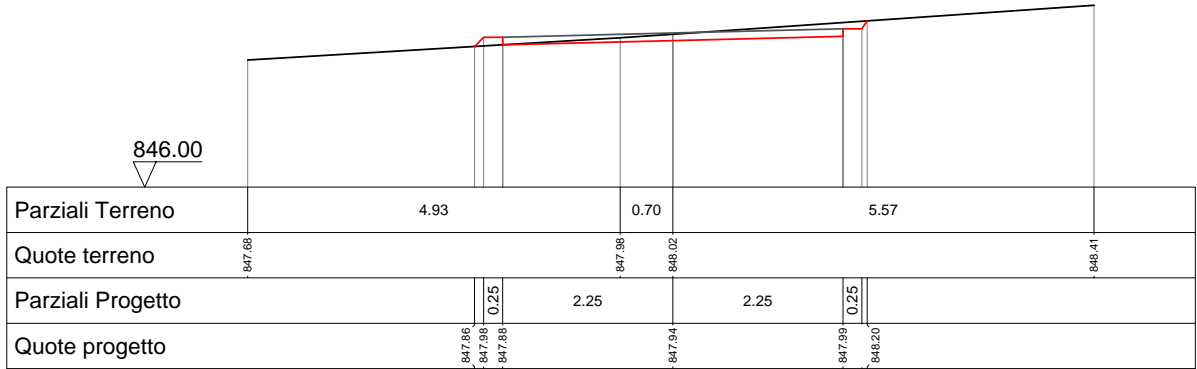
73
440.289



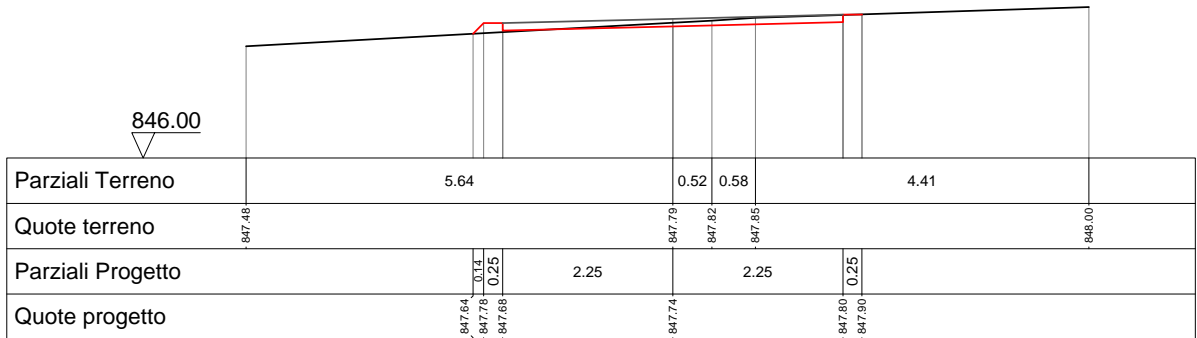
74
448.859



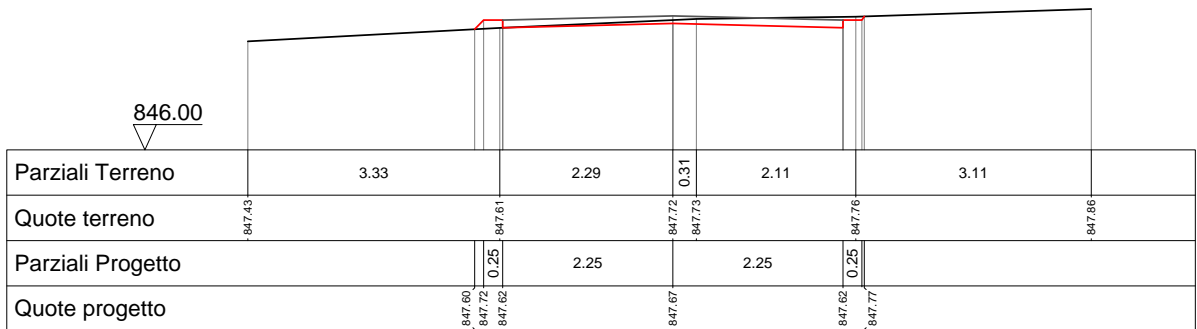
75
450.000



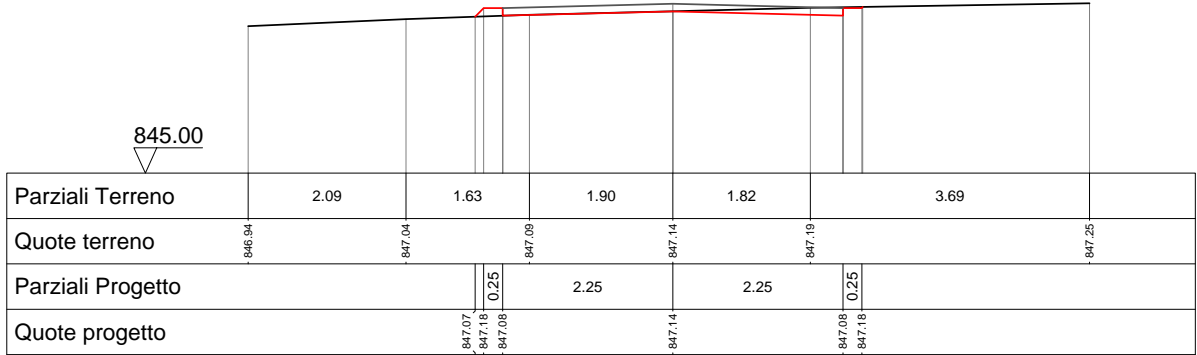
76
457.429



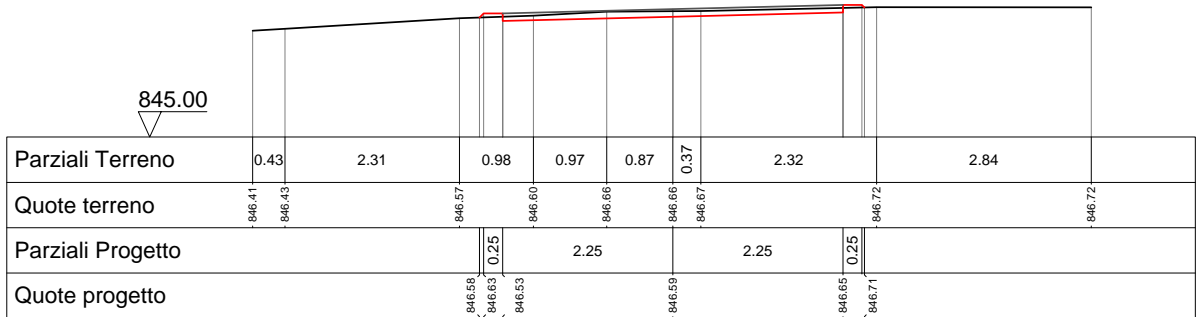
77
460.000



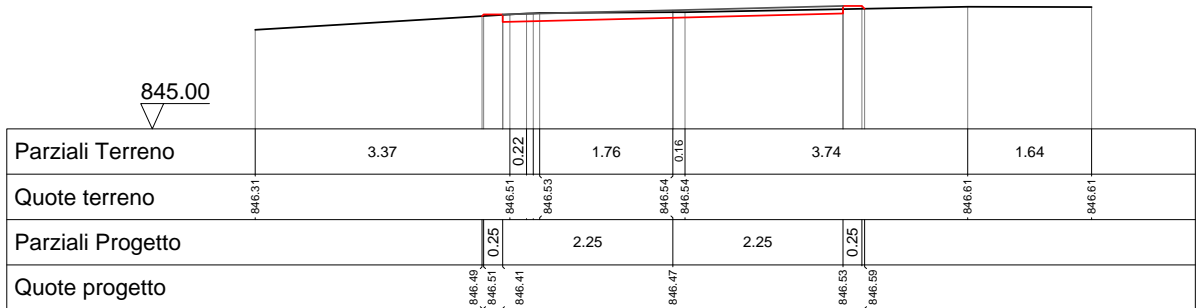
78
480.000



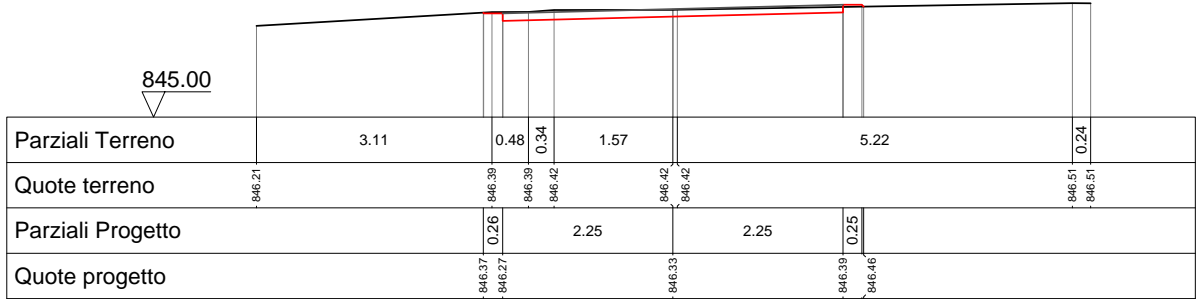
79
497.822



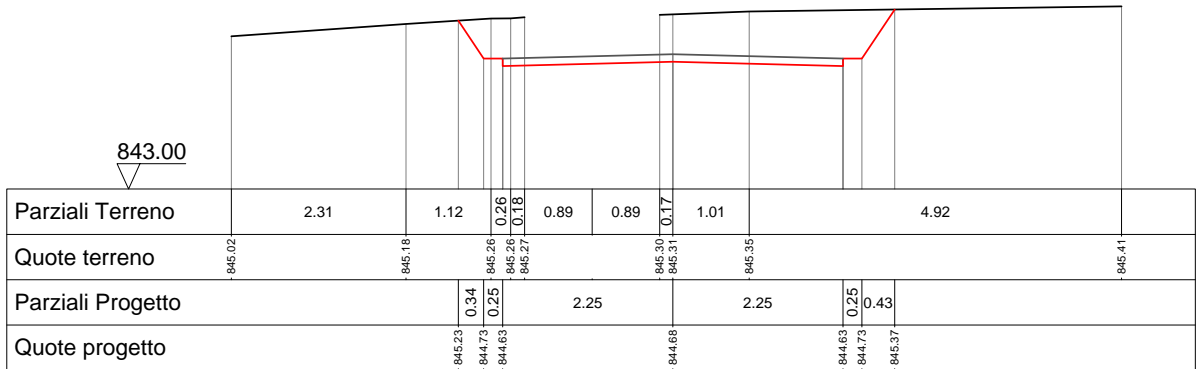
80
500.130



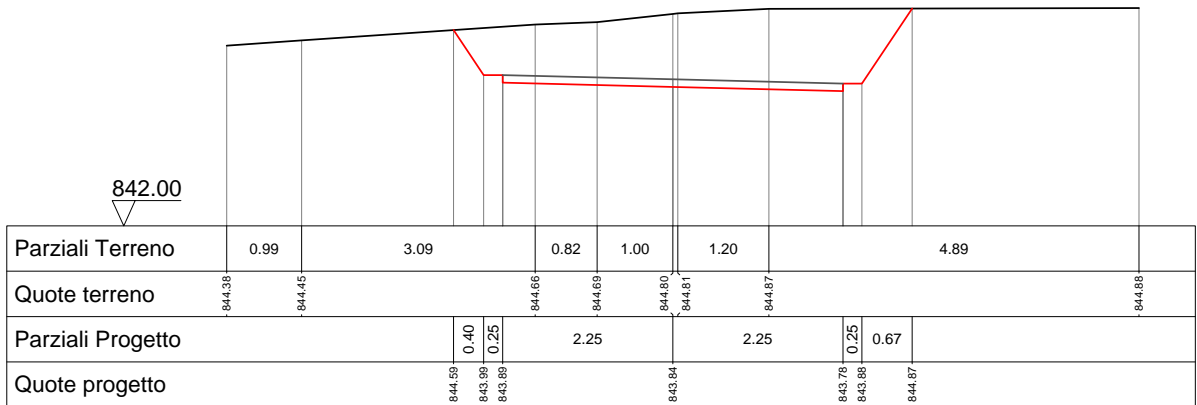
81
502.438



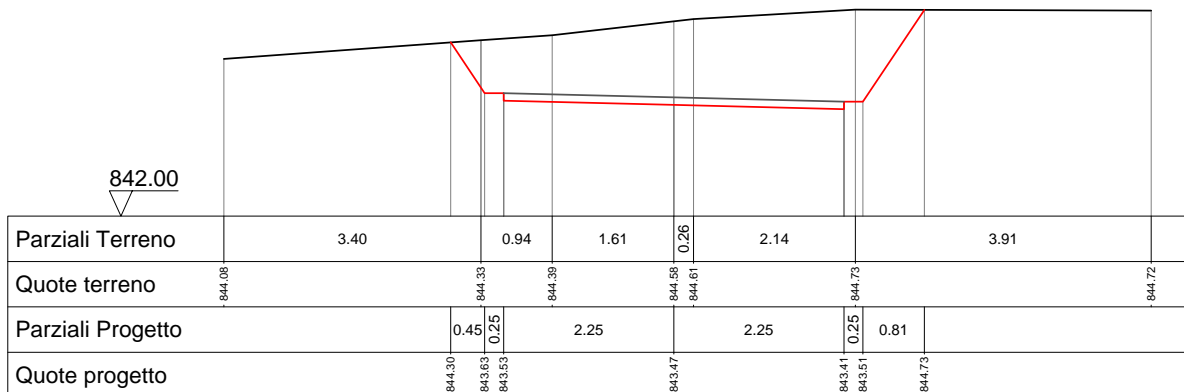
82
520.000



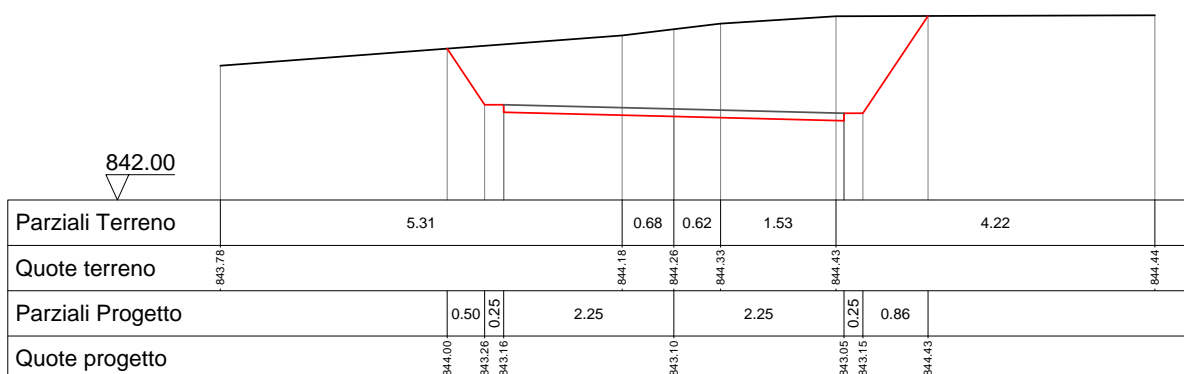
83
527.032



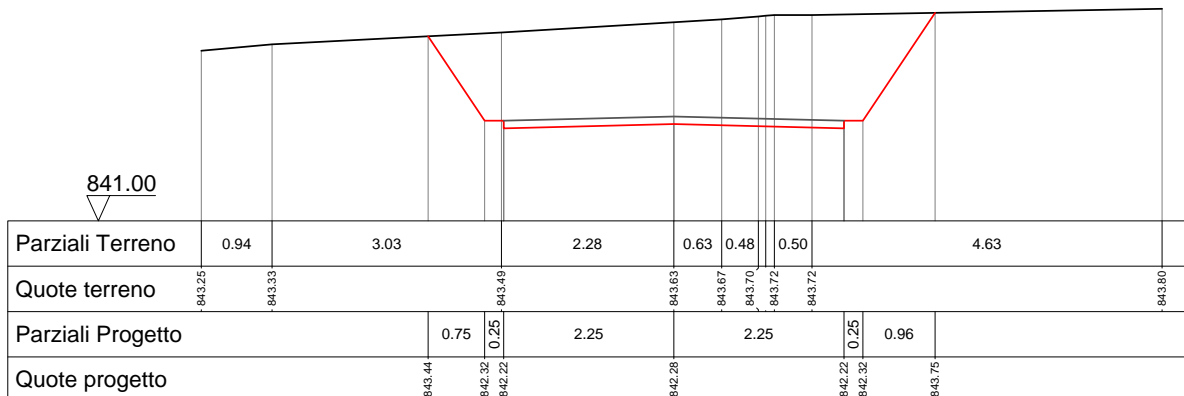
84
530.085



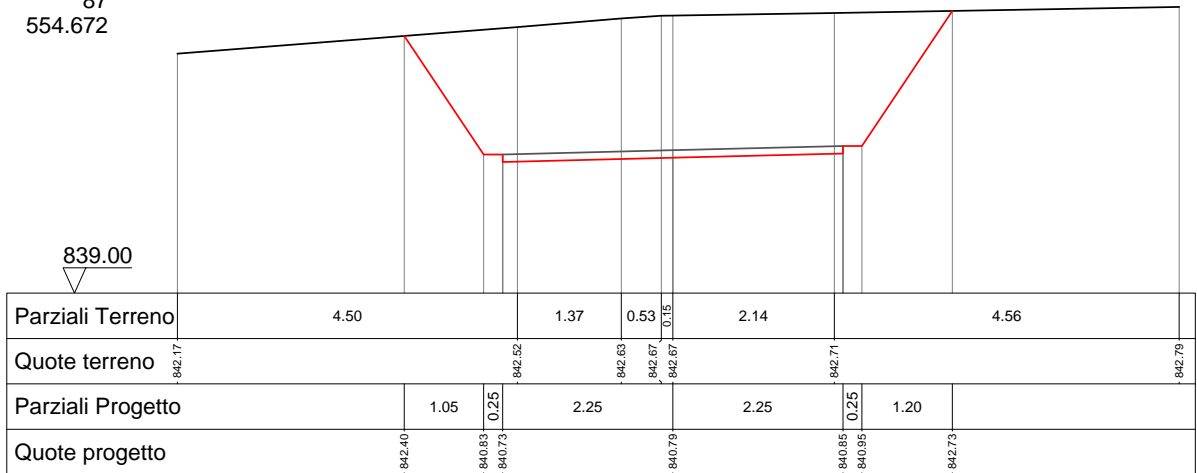
85
533.137



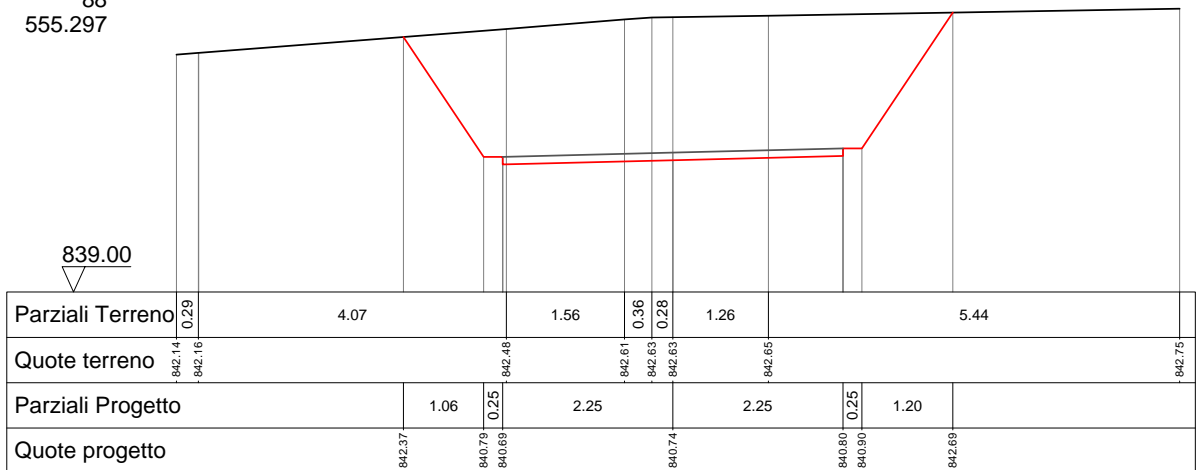
86
540.000



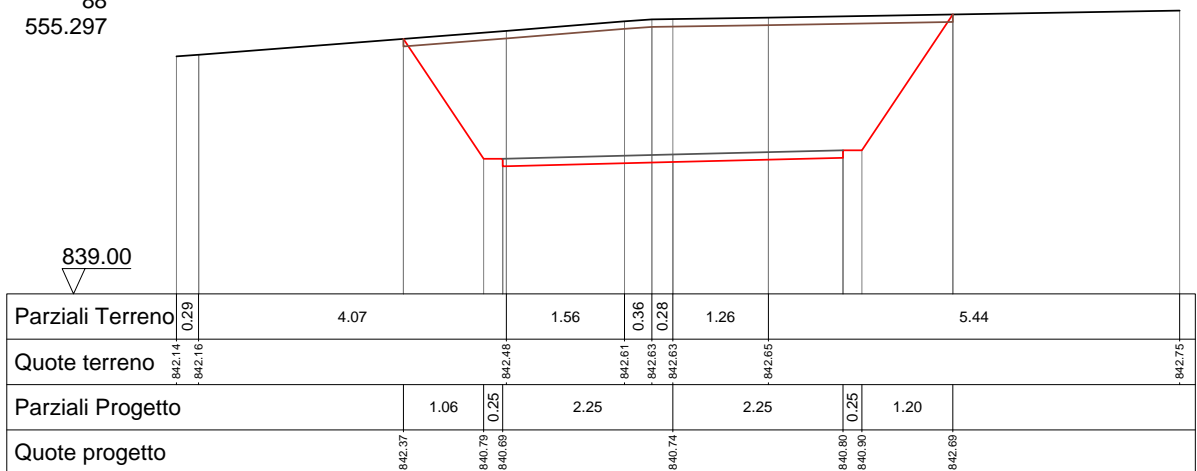
87
554.672



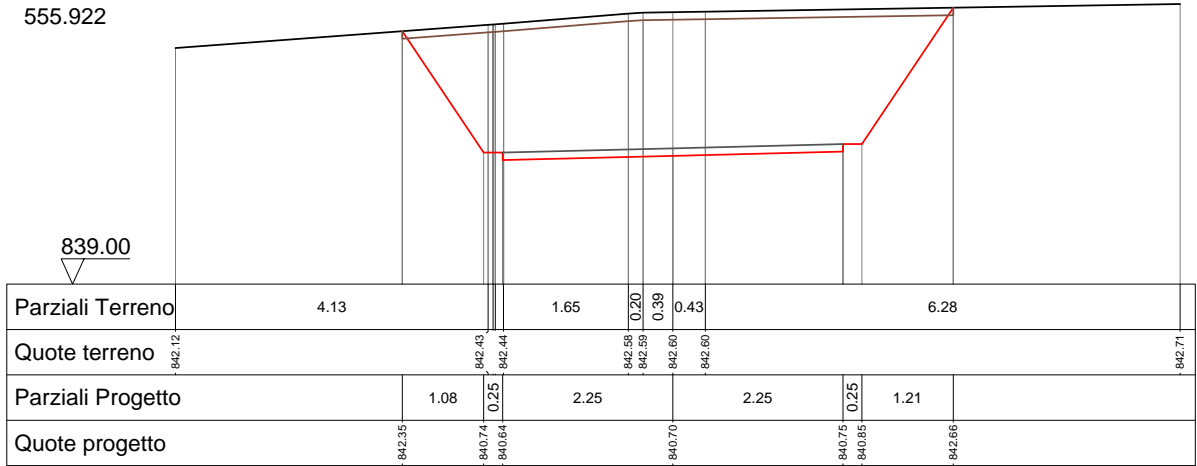
88
555.297



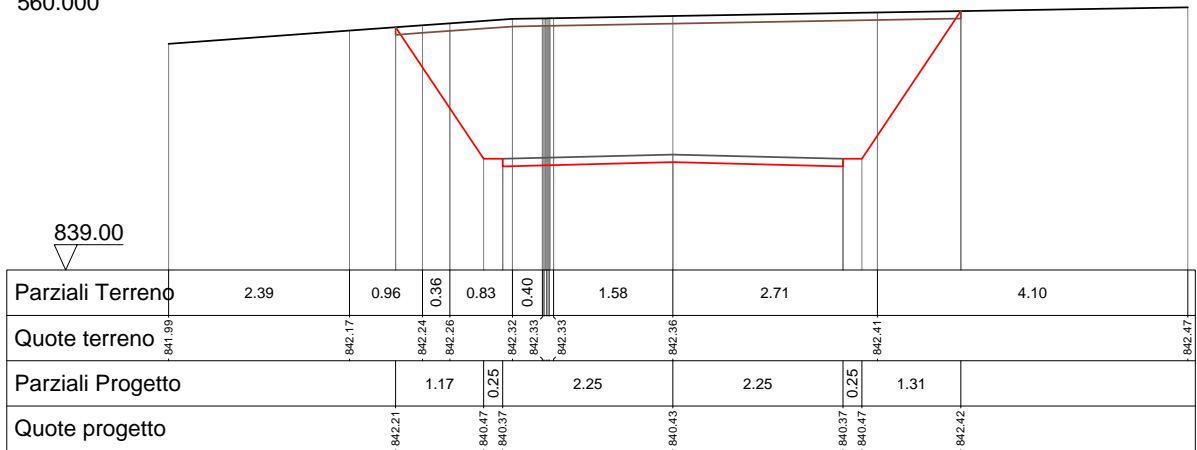
88
555.297



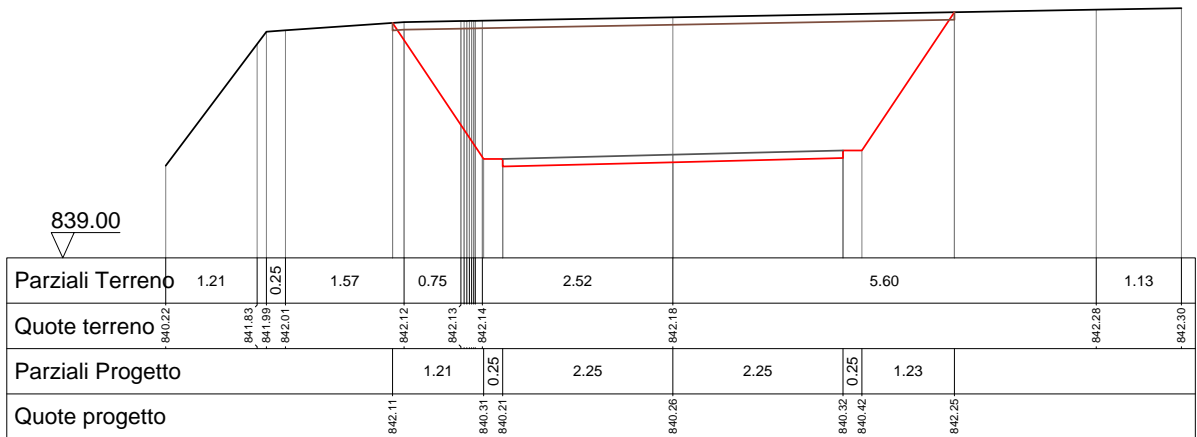
89
555.922



90
560.000

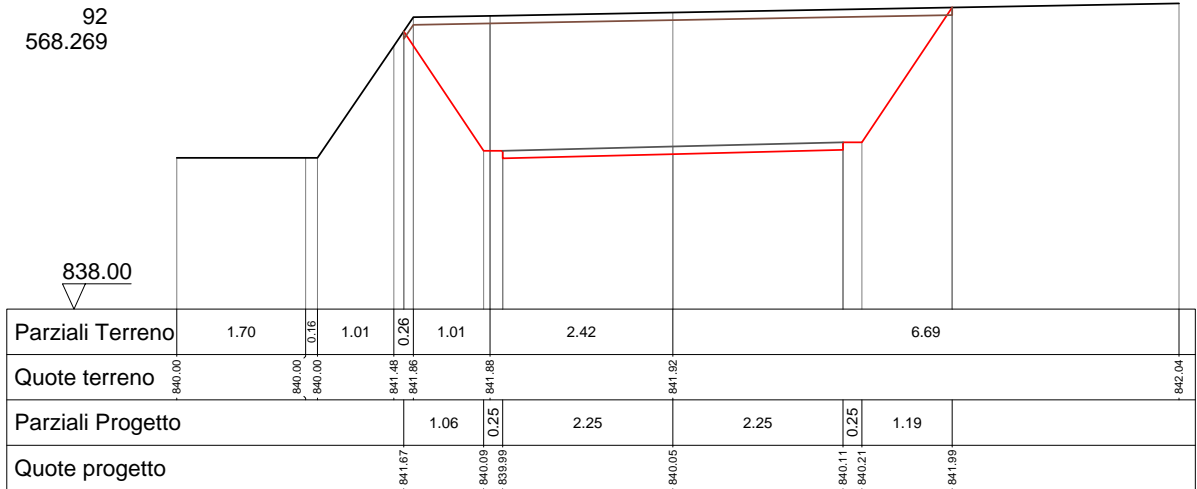


91
562.996



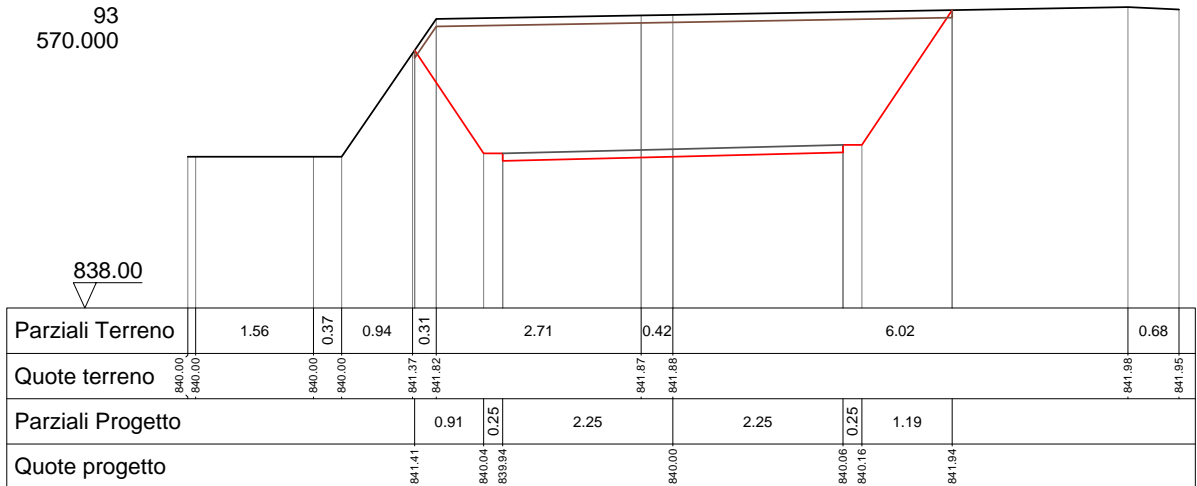
92
568.269

838.00



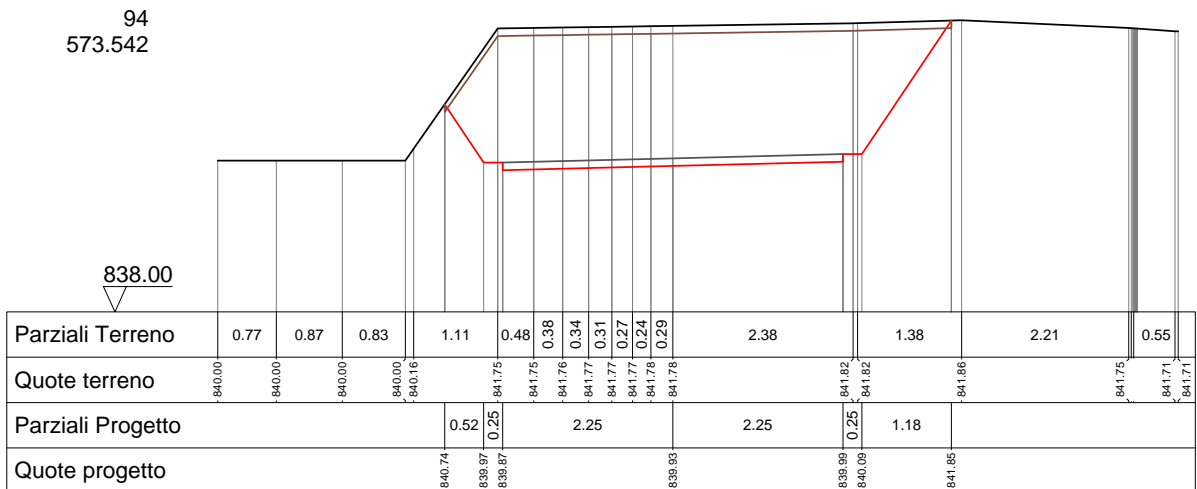
93
570.000

838.00

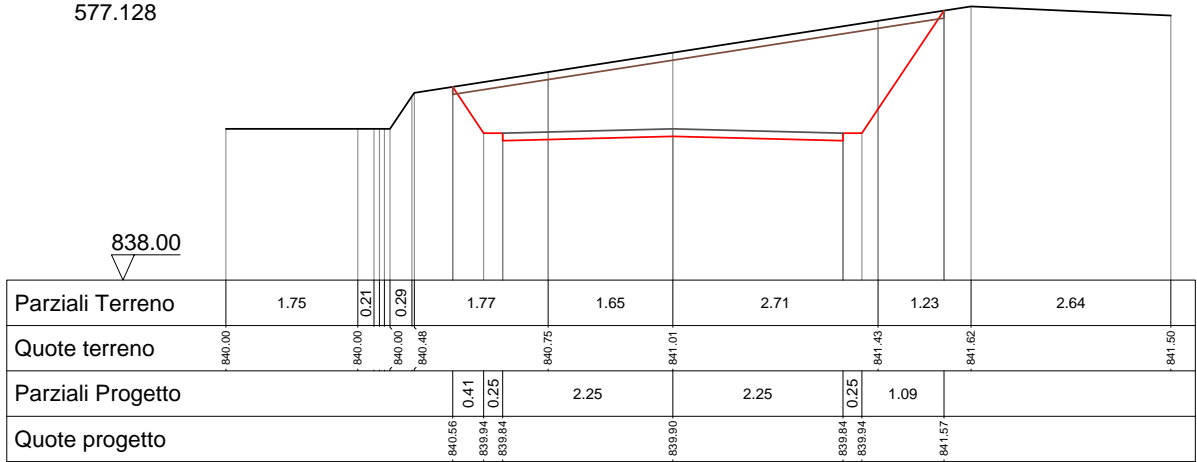


94
573.542

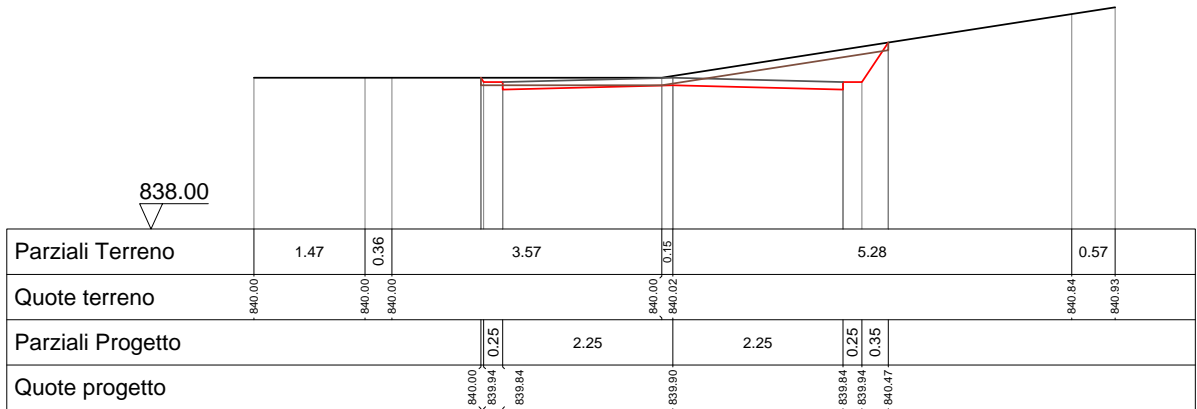
838.00



95
577.128



96
577.792



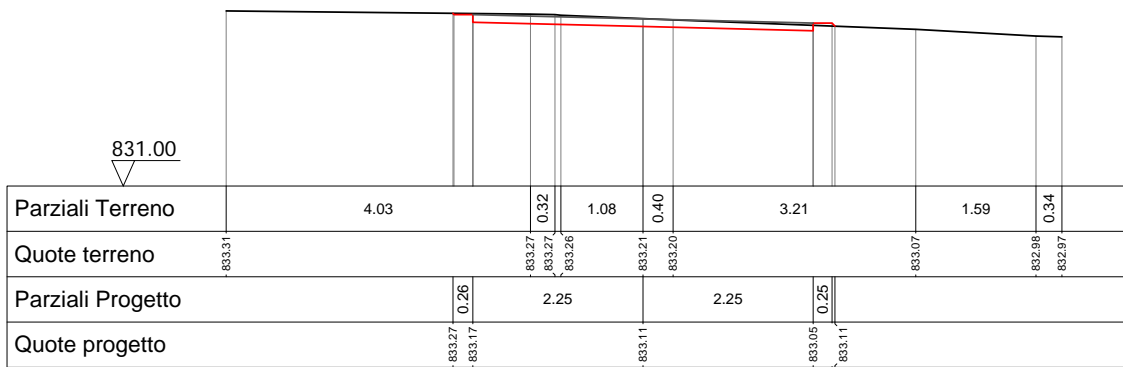
SEZIONI TRASVERSALI
Profilo longitudinale tratto 16-17
Viabilità di impianto postazione eolica J9

DISEGNI DI RIFERIMENTO

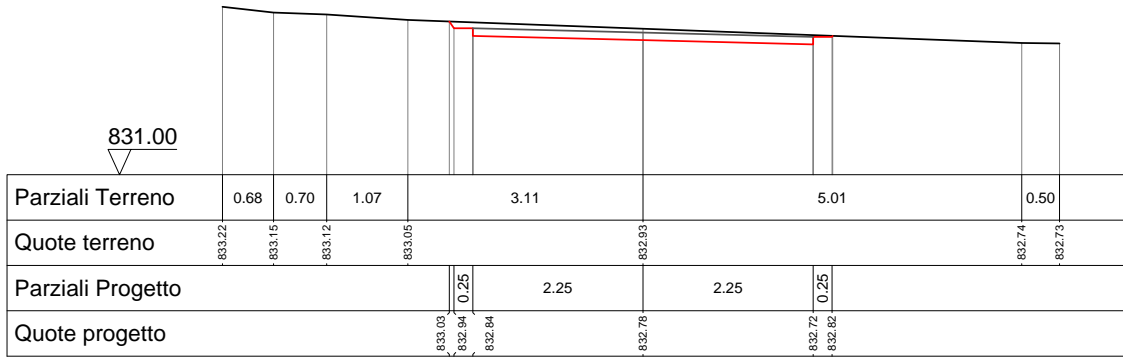
TAVOLA	DESCRIZIONE
AM-IAC10008	Viabilità e piazzole - Planimetria di progetto
AM-IAC10010	Profili longitudinali viabilità di impianto

6
40.000

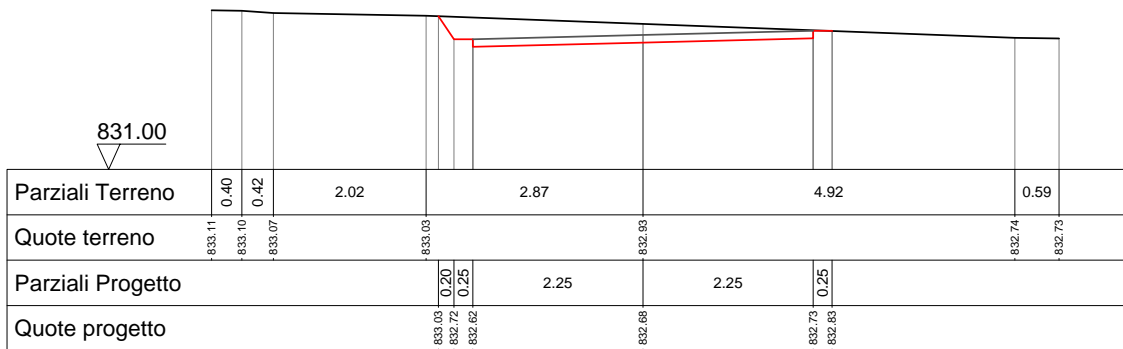
831.00



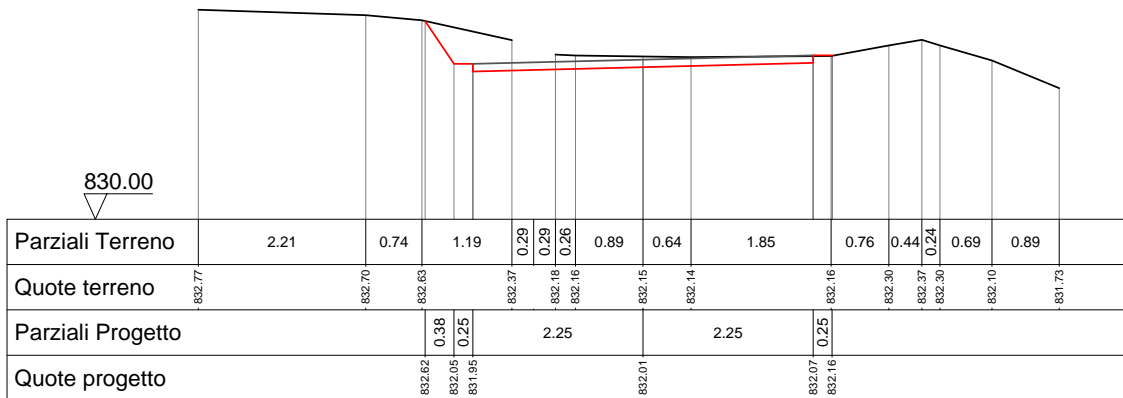
7
49.009



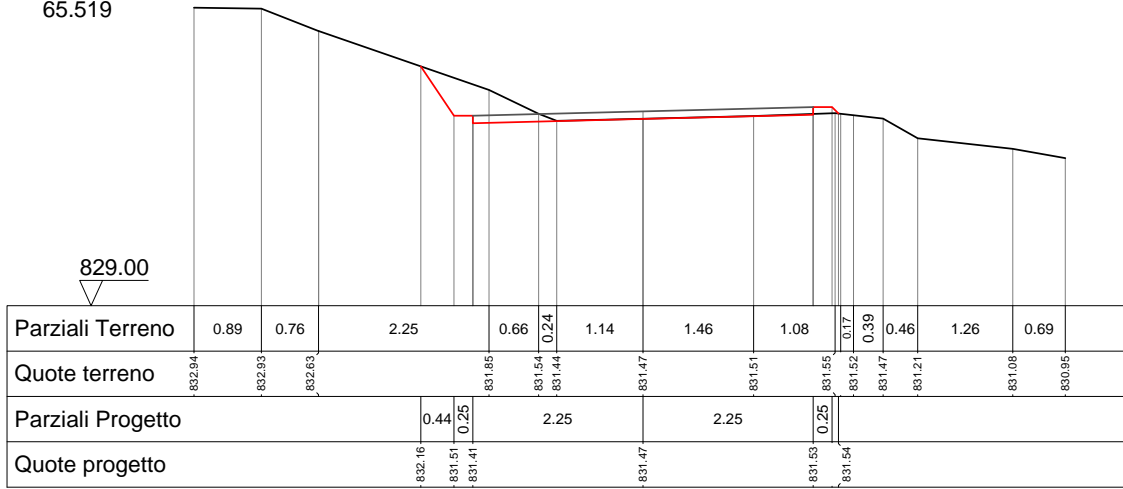
8
50.873



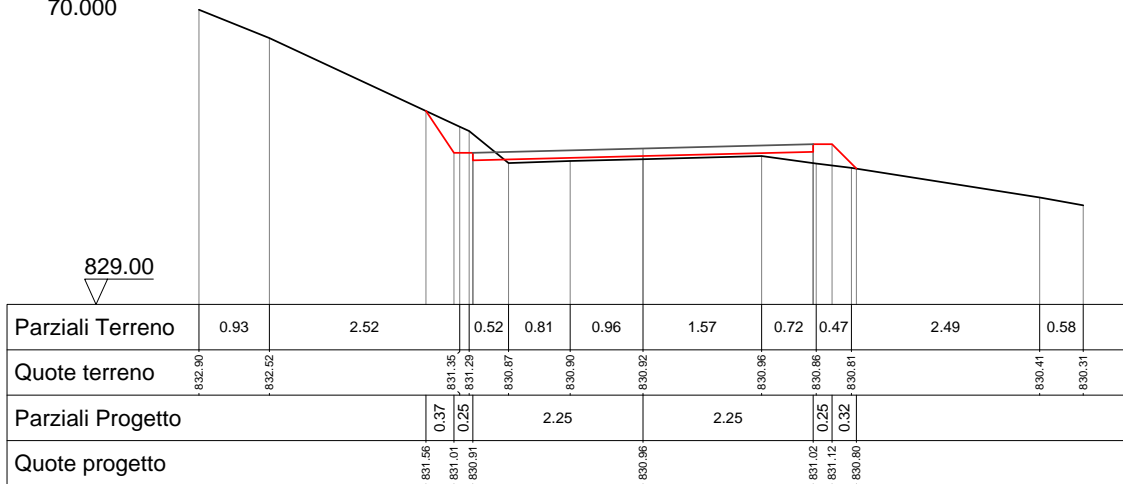
9
60.000



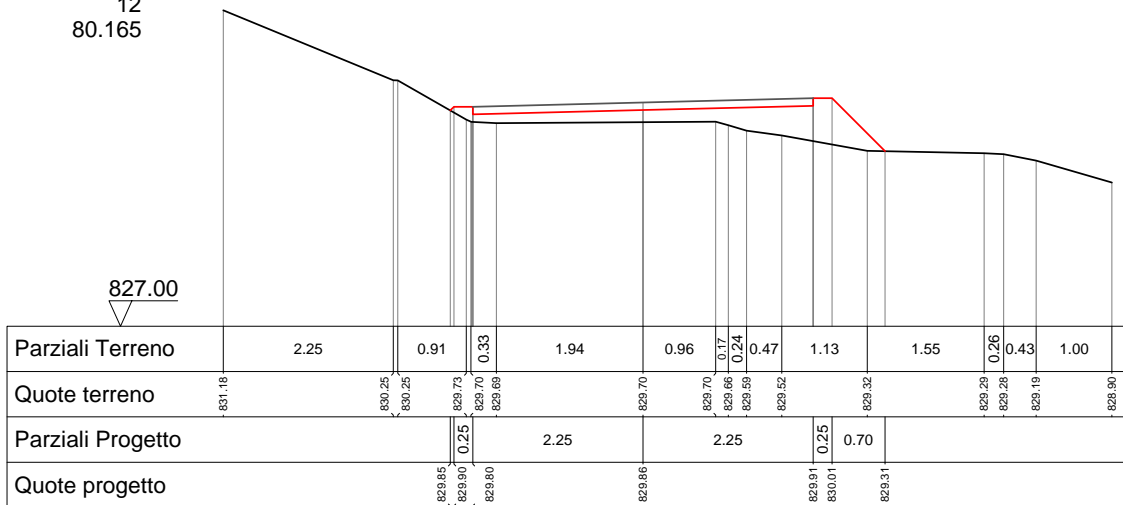
10
65.519



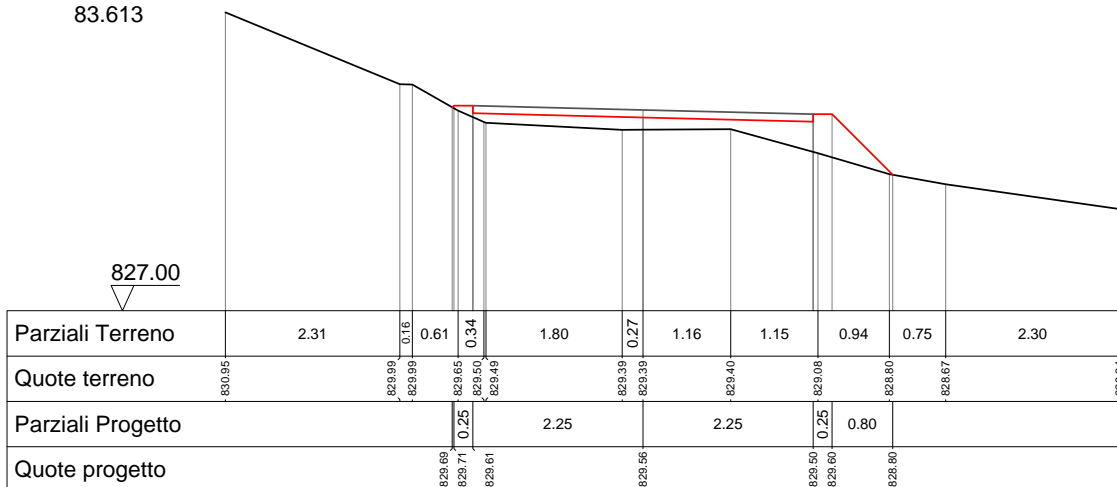
11
70.000



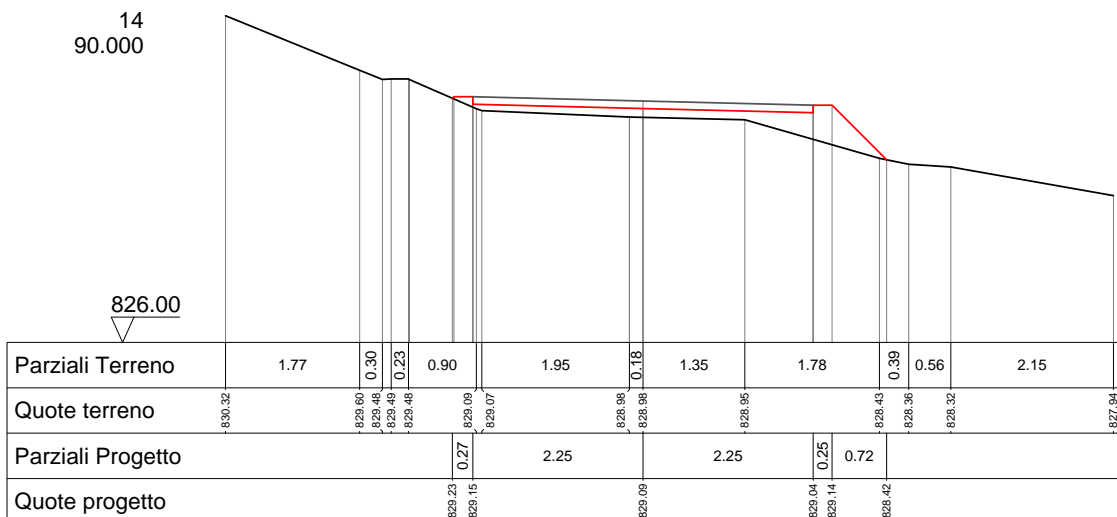
12
80.165



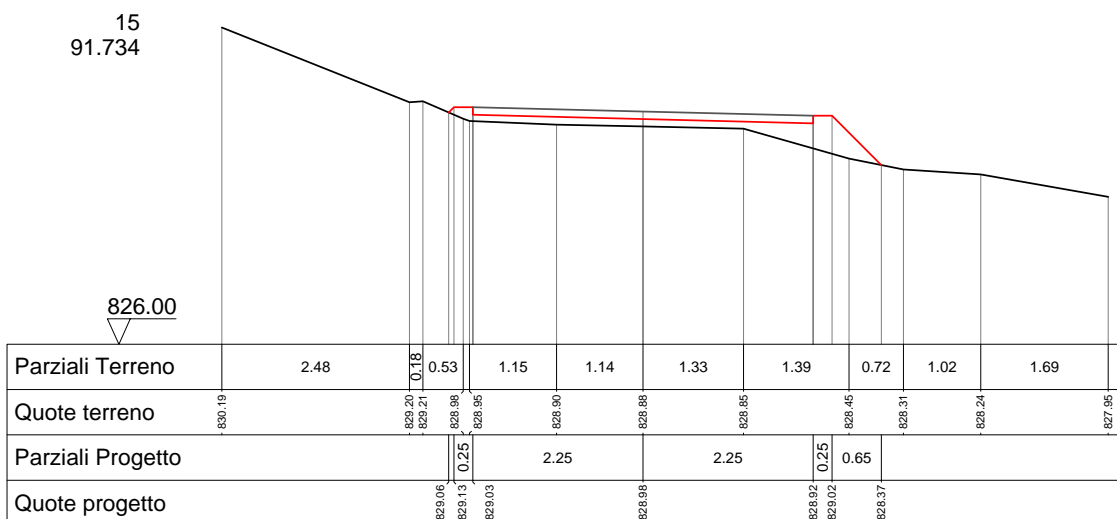
13
83.613



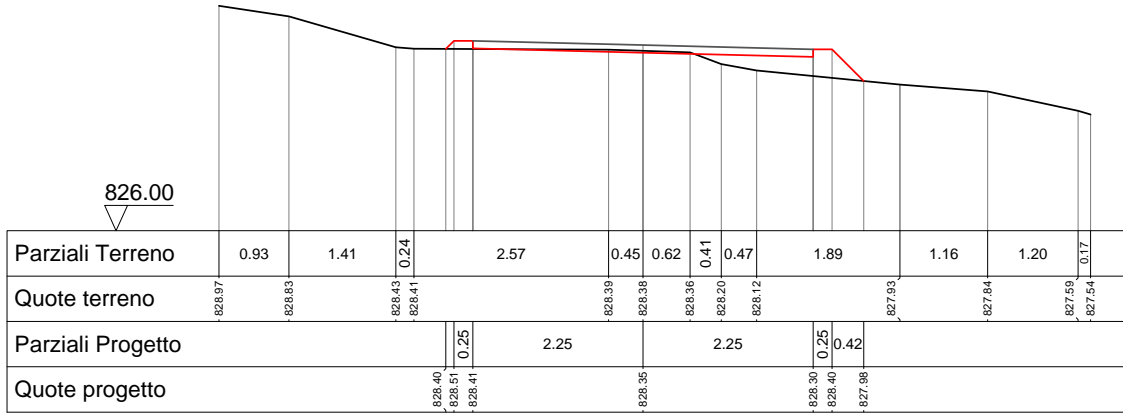
14
90.000



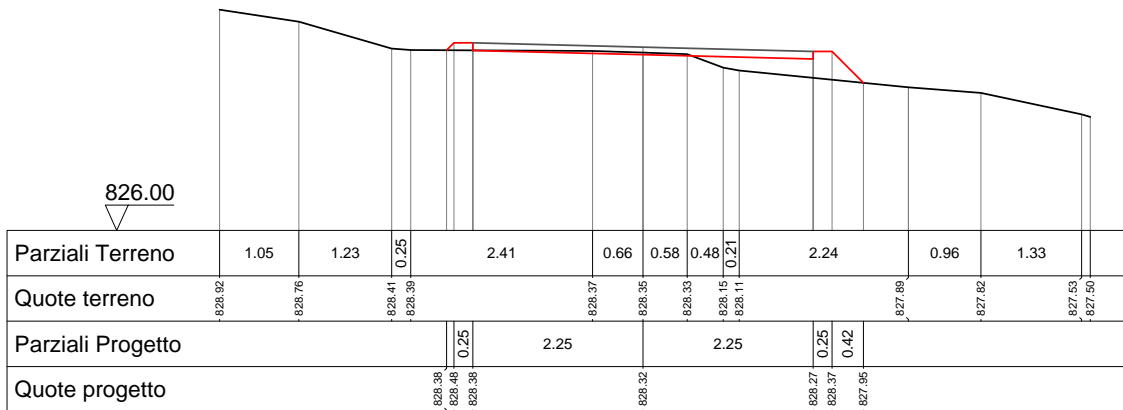
15
91.734



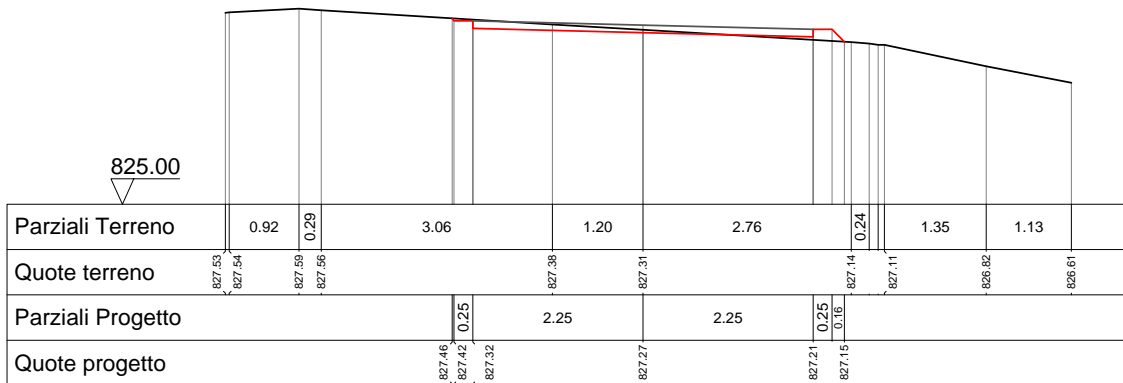
16
99.854



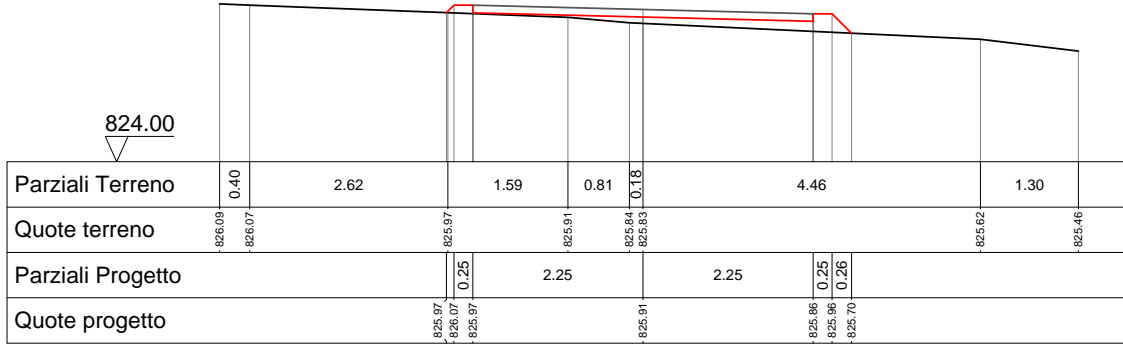
17
100.192



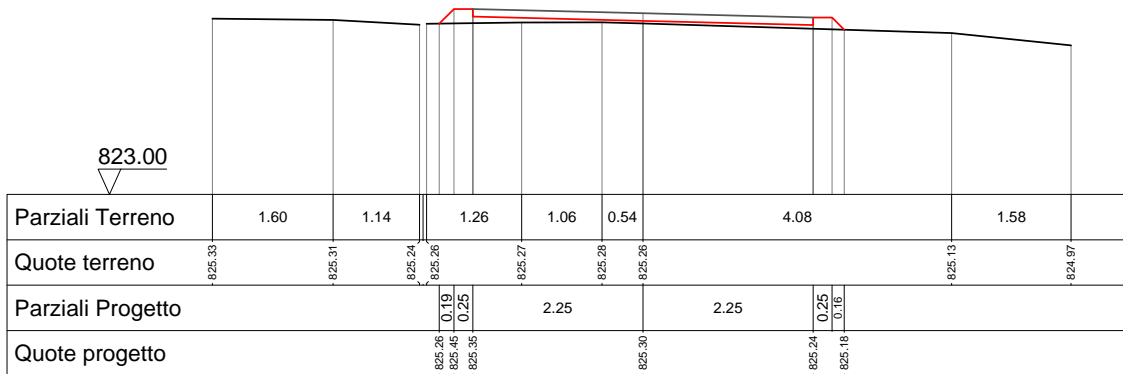
18
110.000



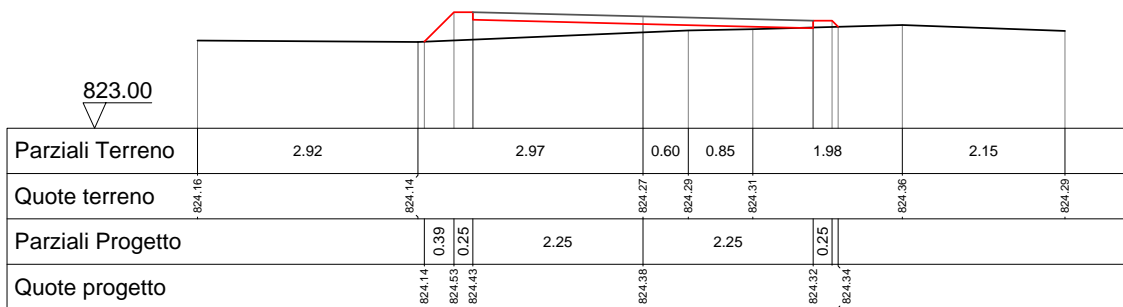
19
120.000



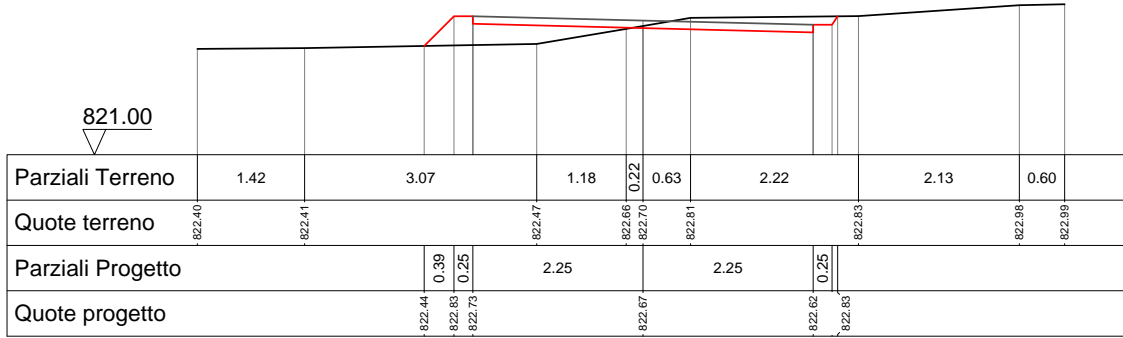
20
124.293



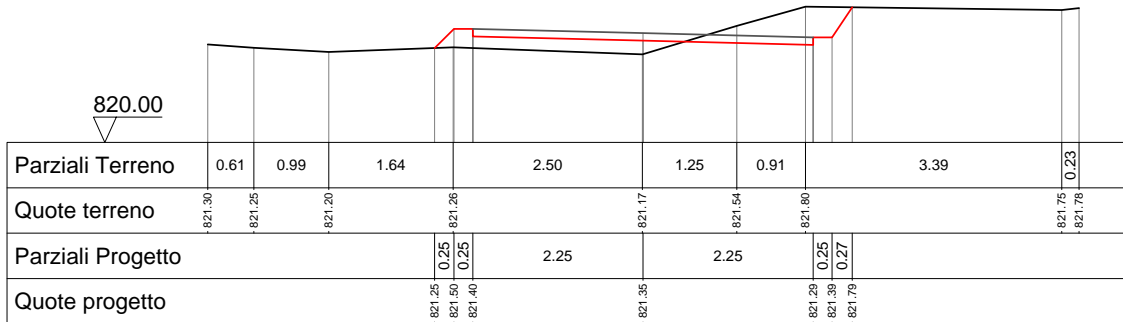
21
130.000



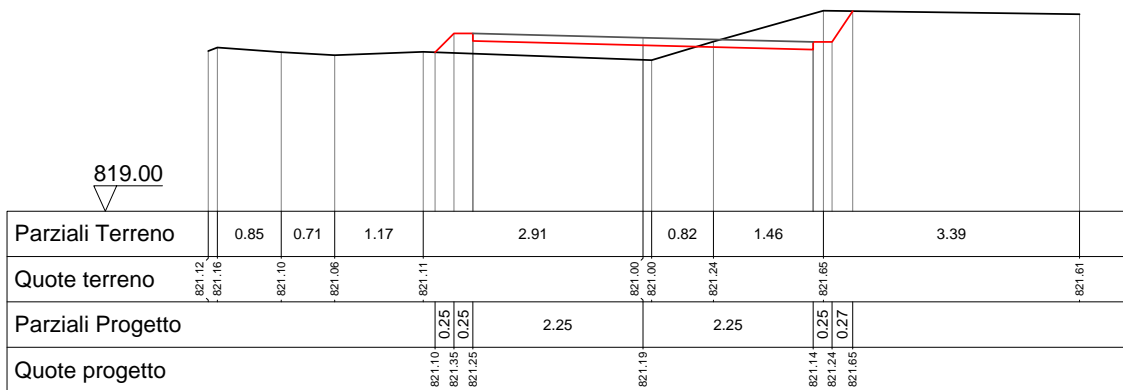
22
140.000



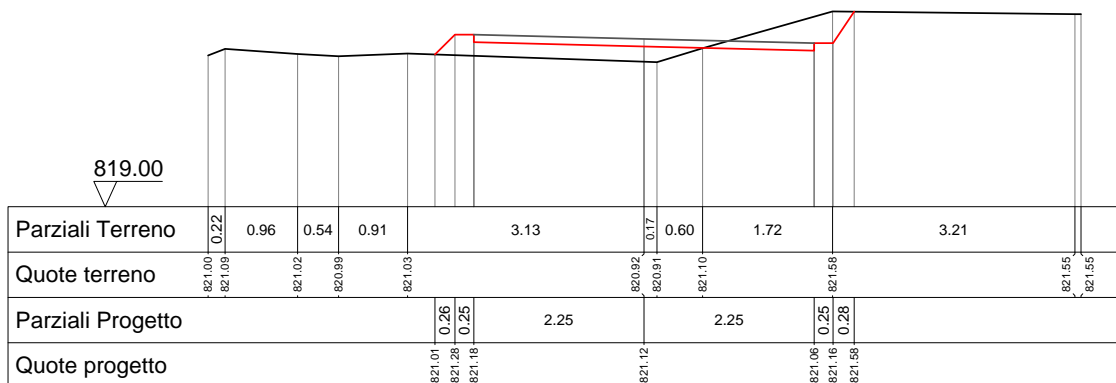
23
148.394



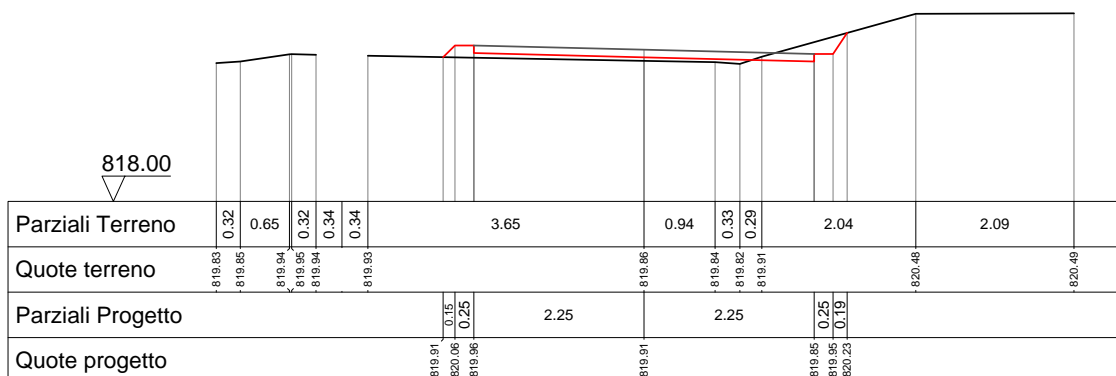
24
149.463



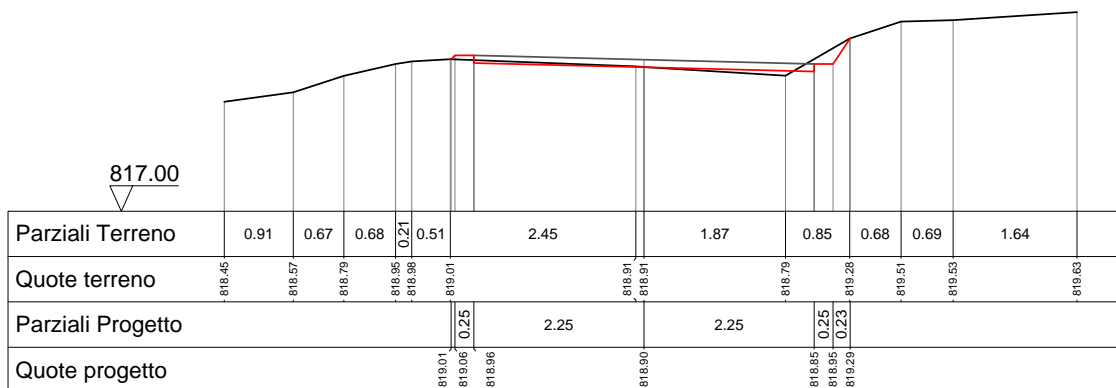
25
150.000



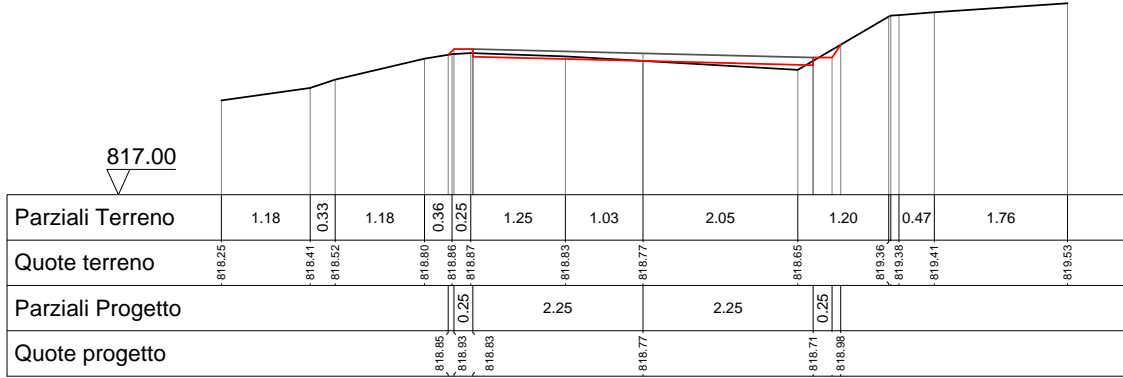
26
160.000



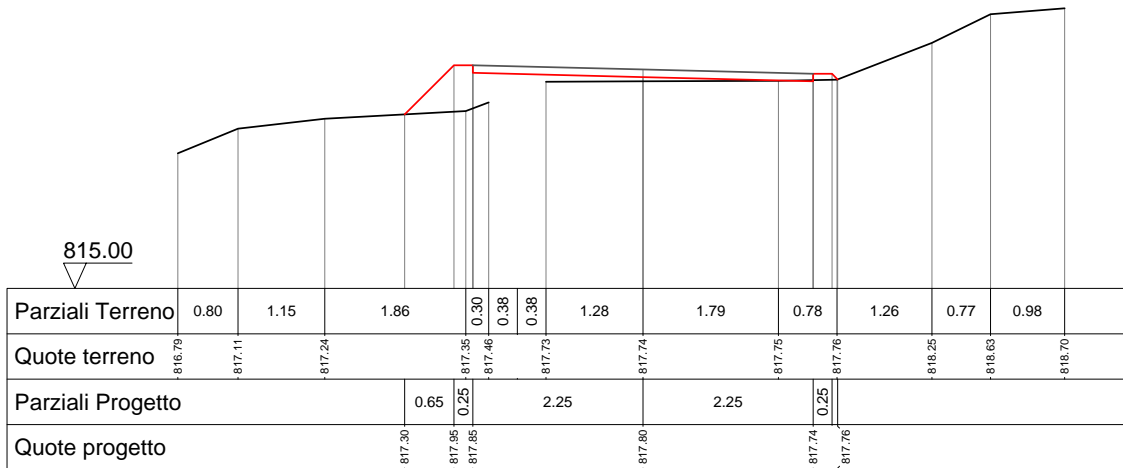
27
170.000



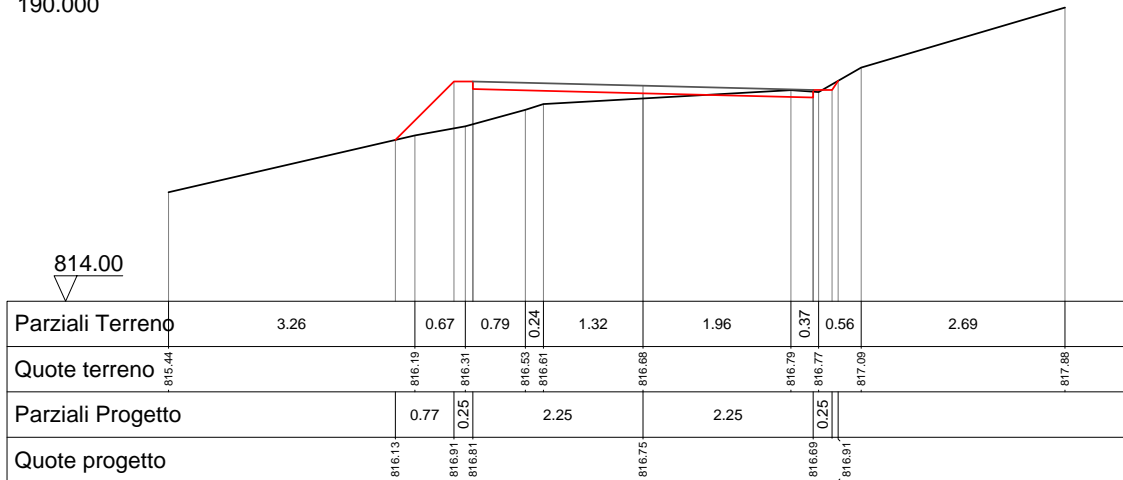
28
171.343



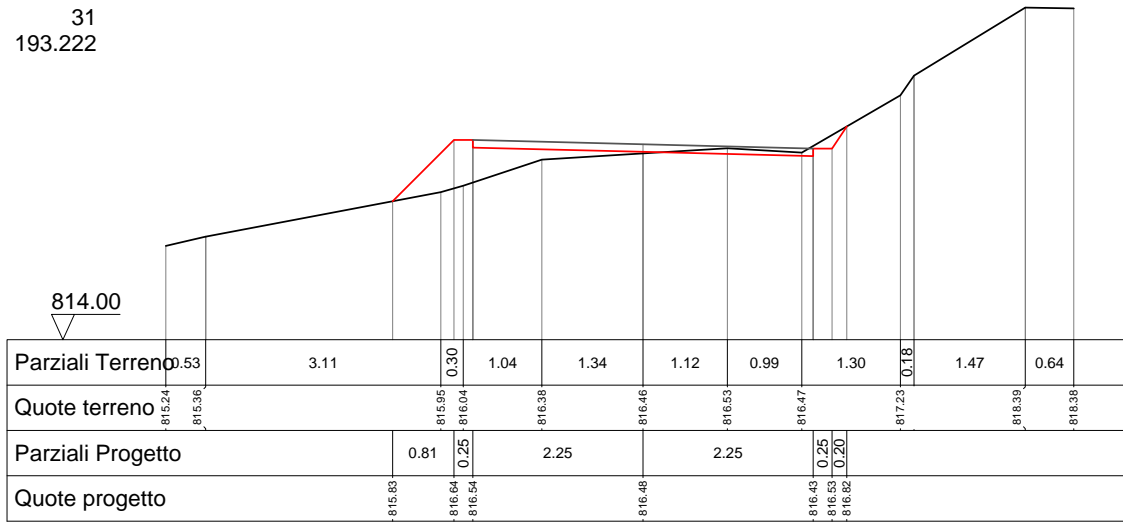
29
180.000



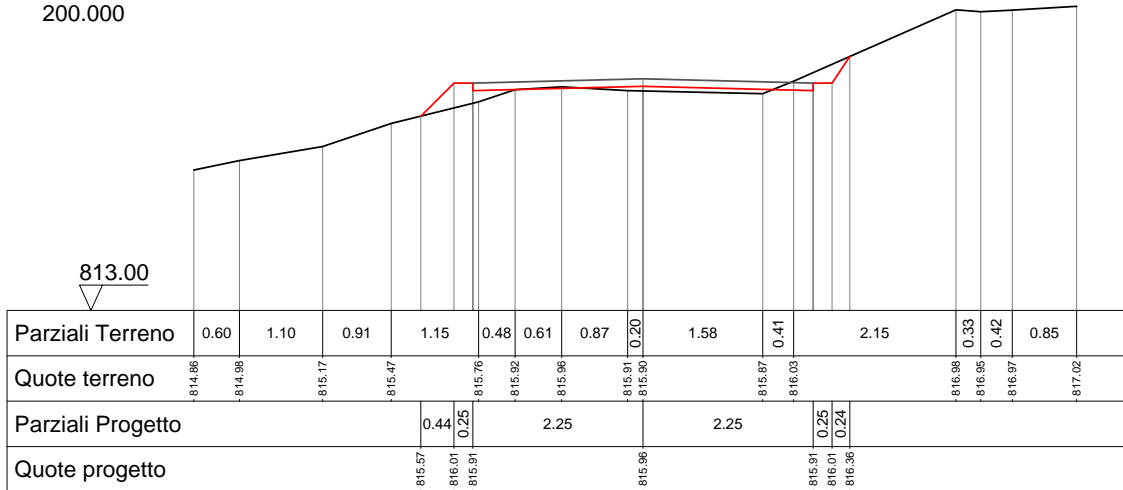
30
190.000



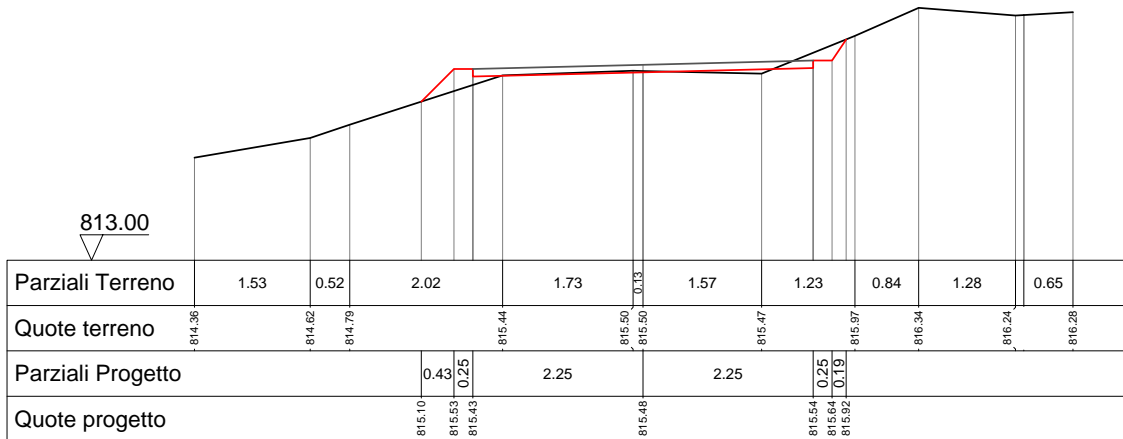
31
193.222



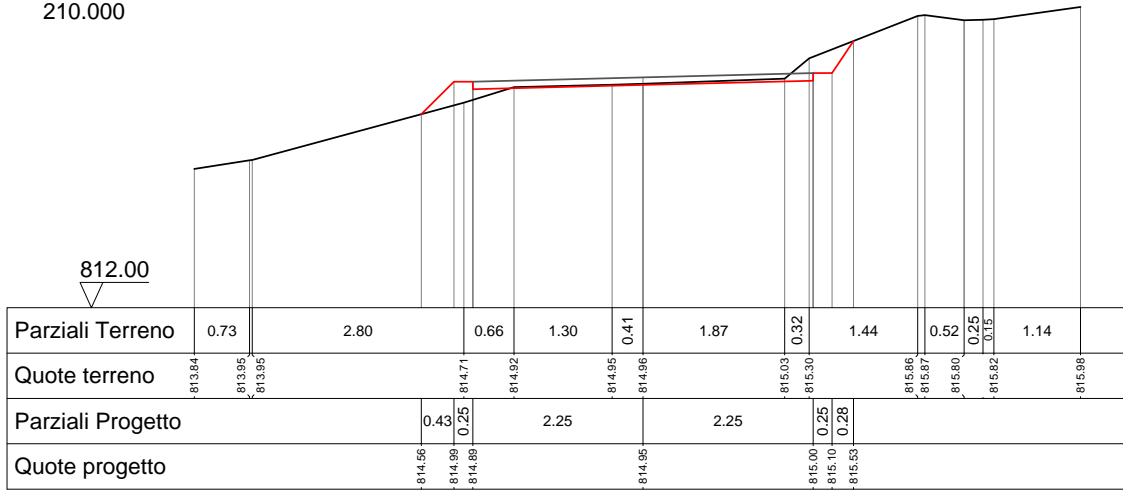
32
200.000



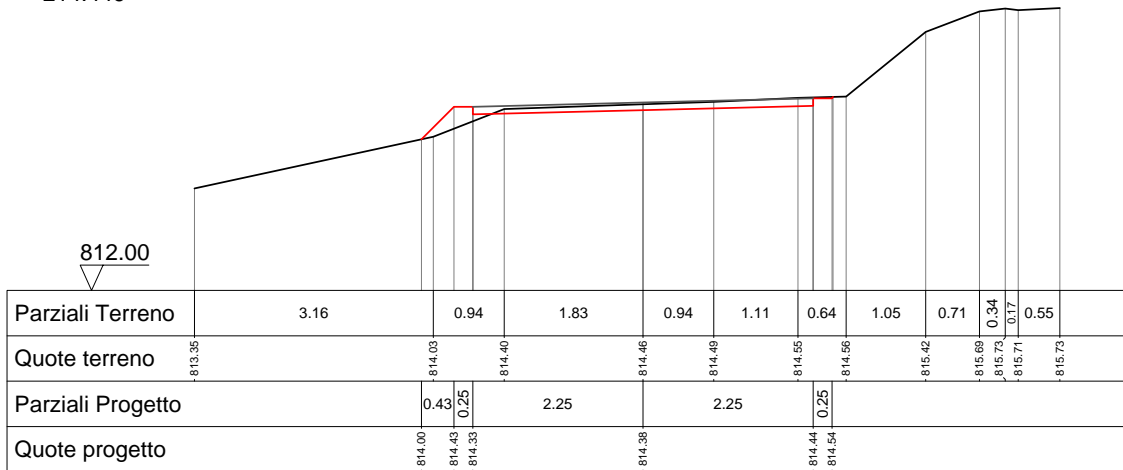
33
205.124



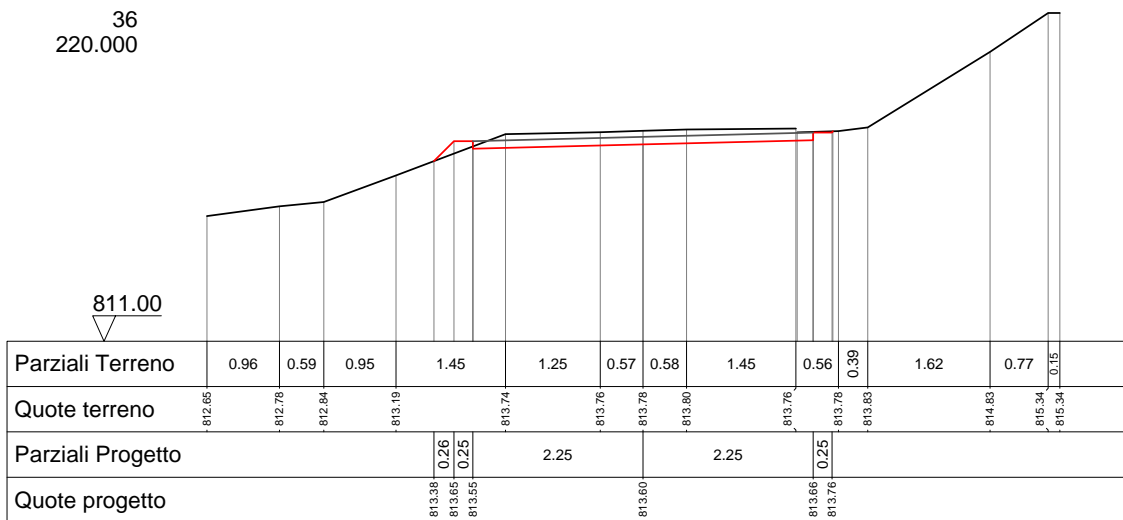
34
210.000



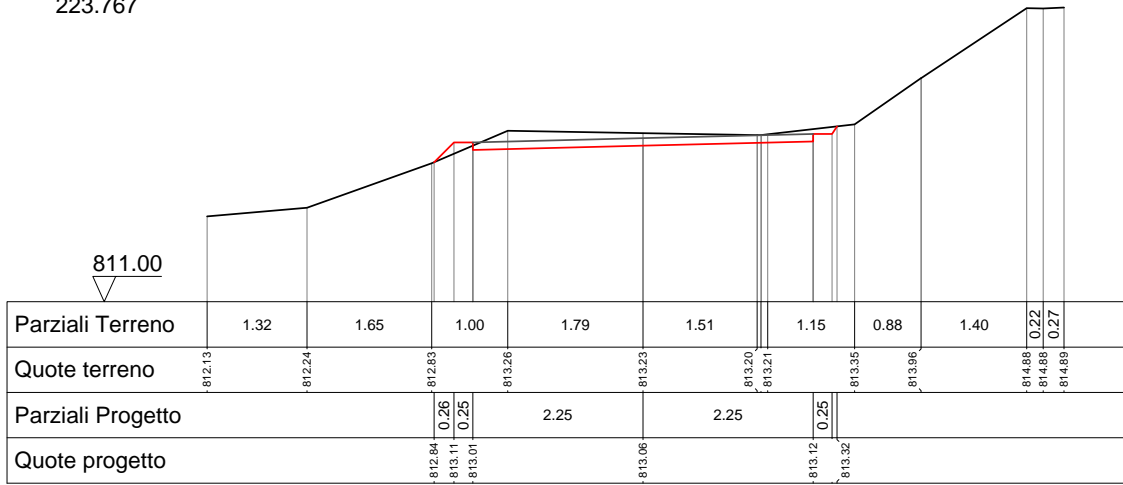
35
214.446



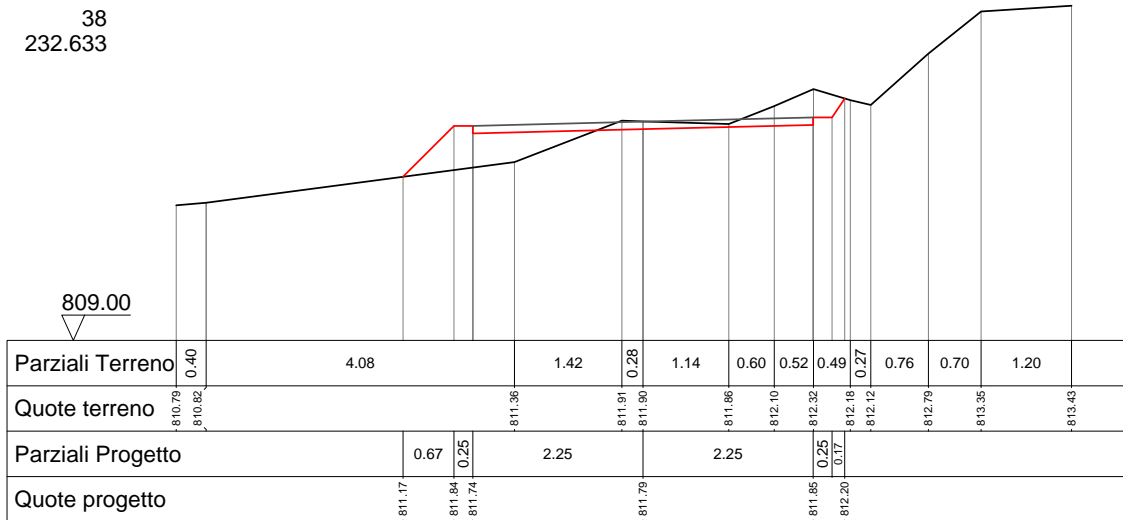
36
220.000



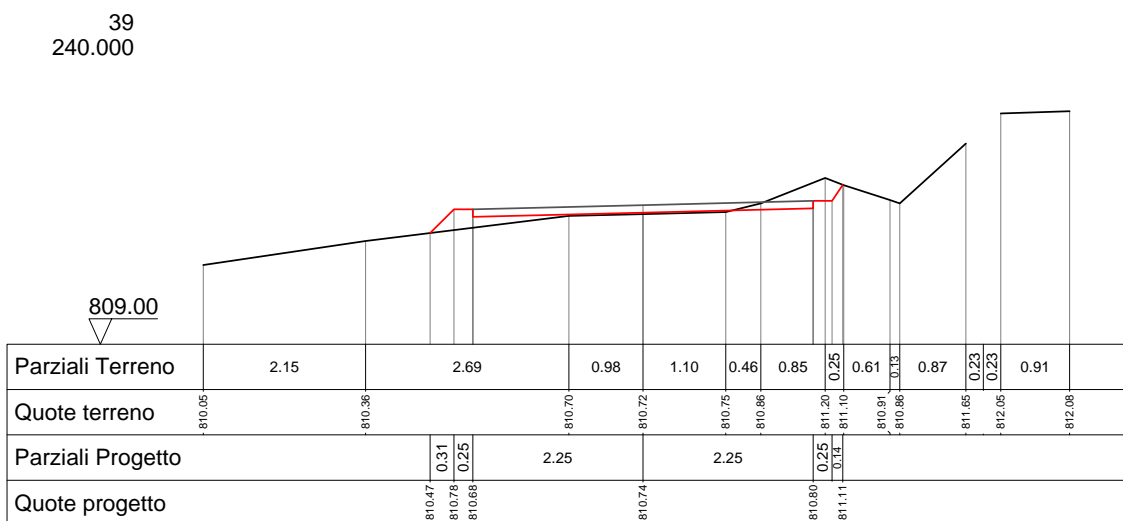
37
223.767



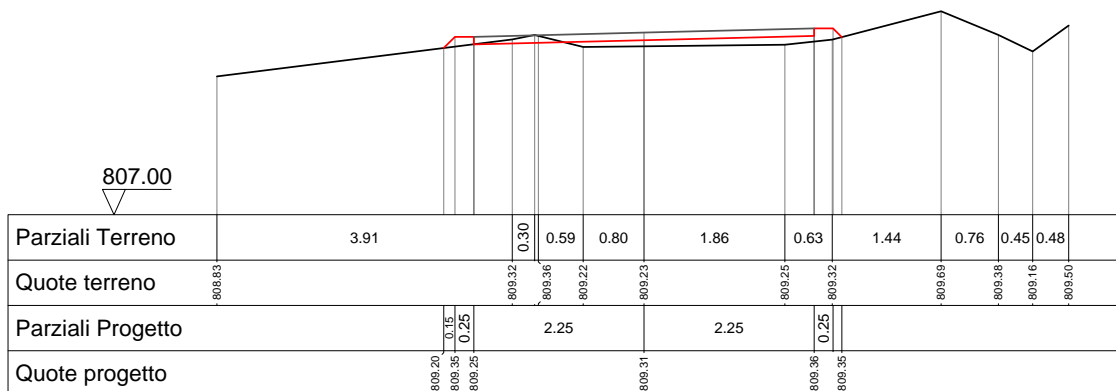
38
232.633



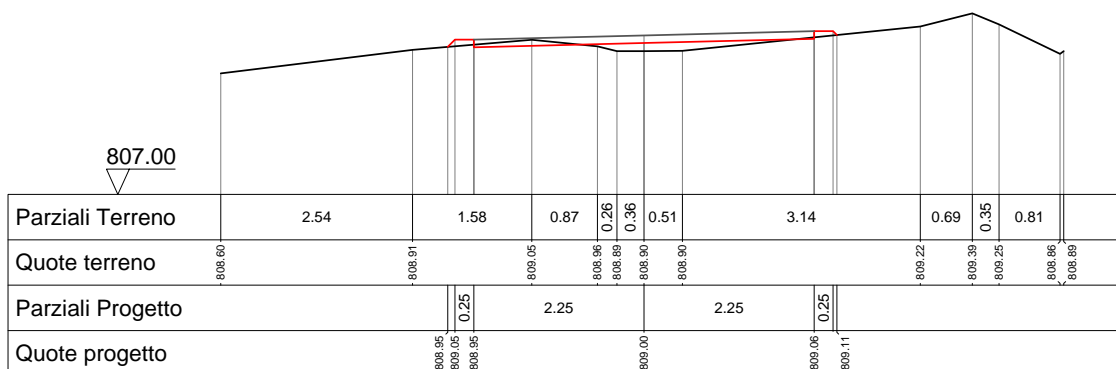
39
240.000



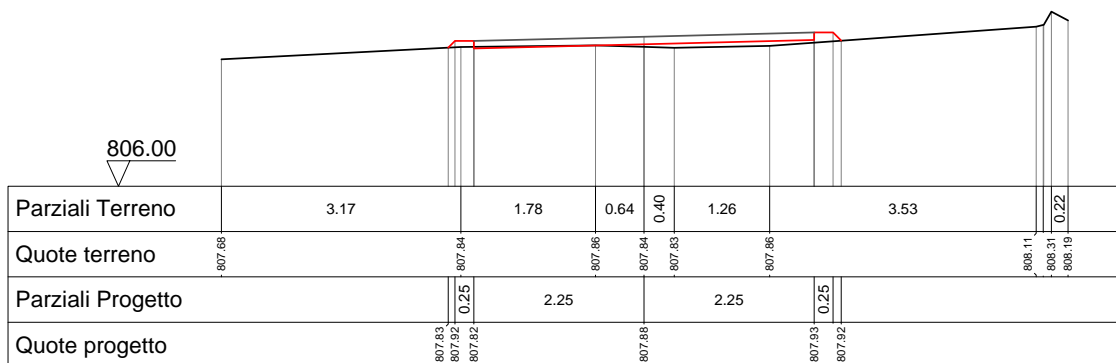
40
250.000



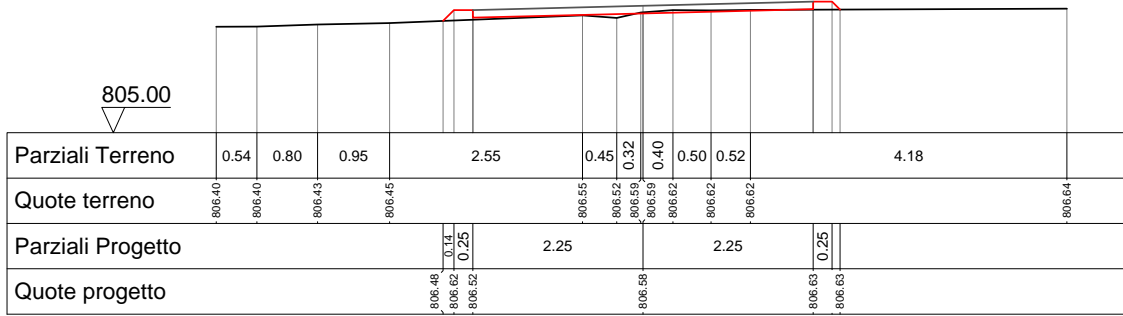
41
252.133



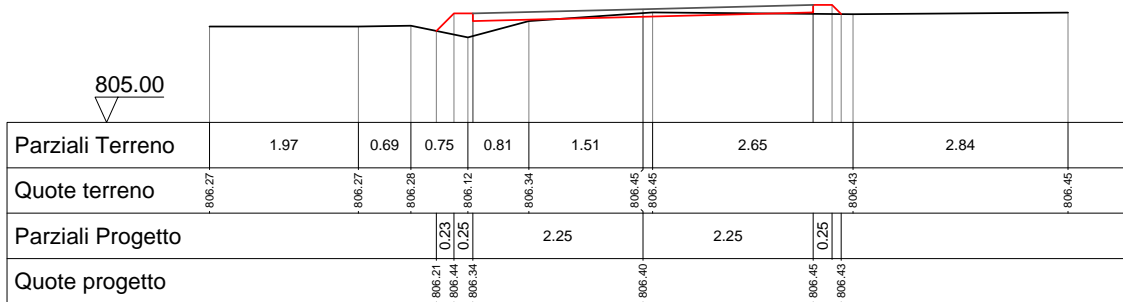
42
260.000



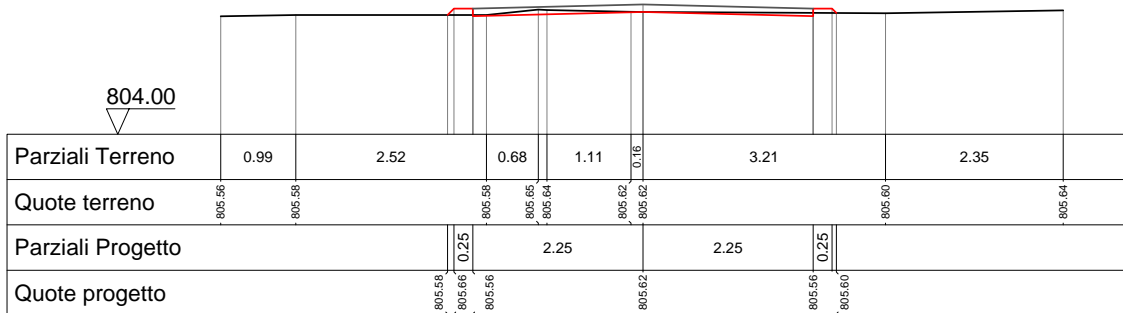
43
270.000



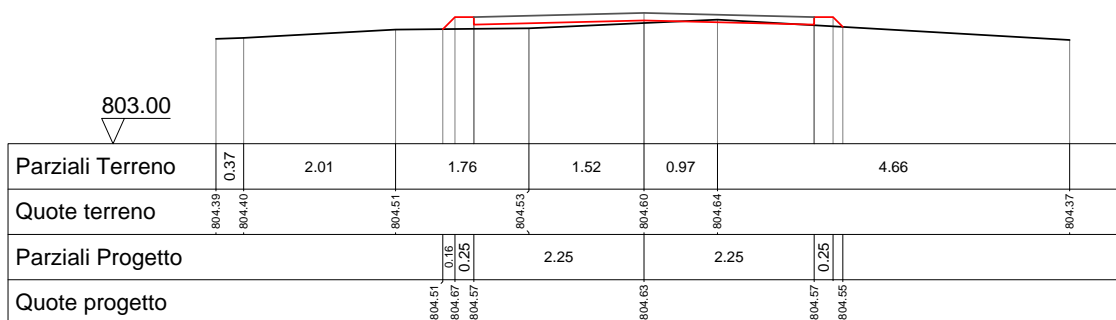
44
271.633



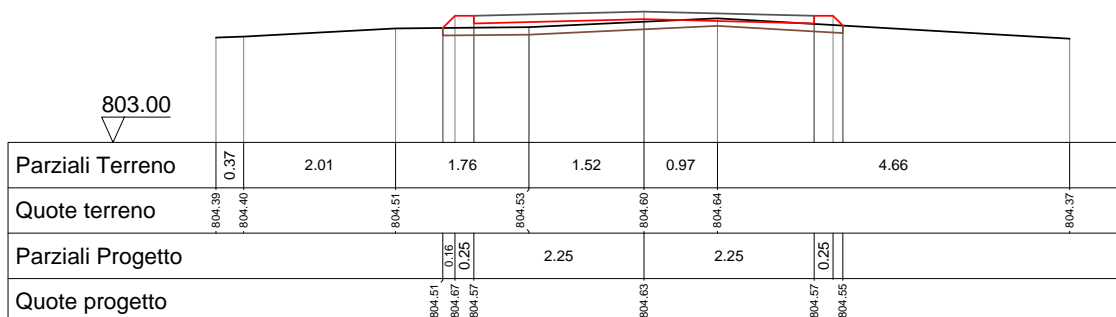
45
280.000



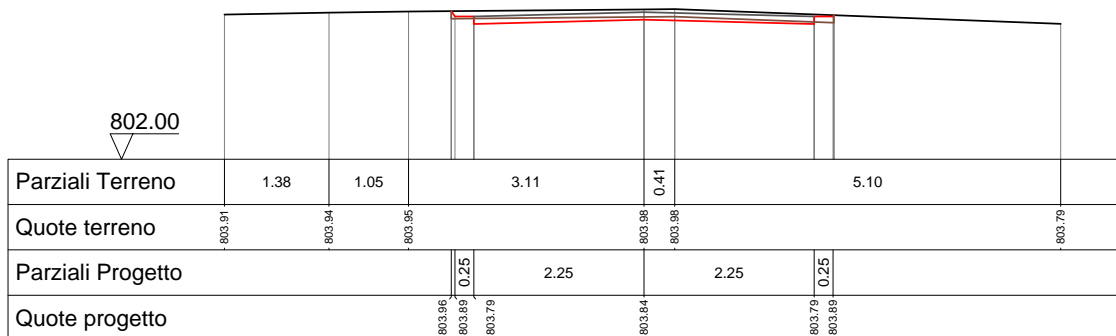
46
300.000



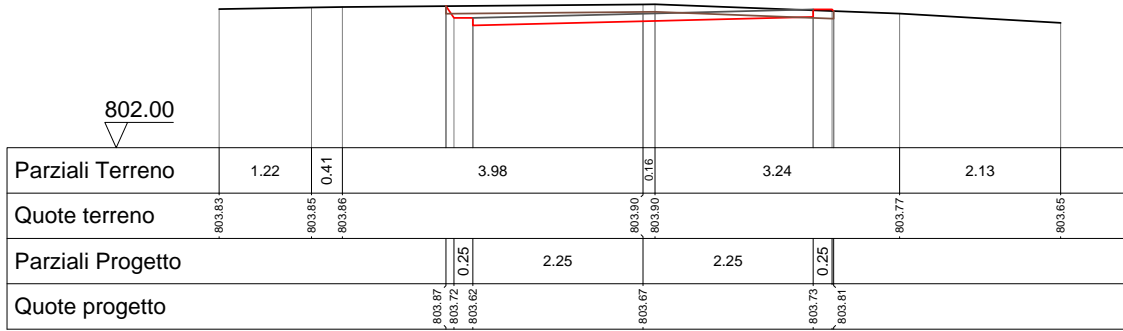
46
300.000



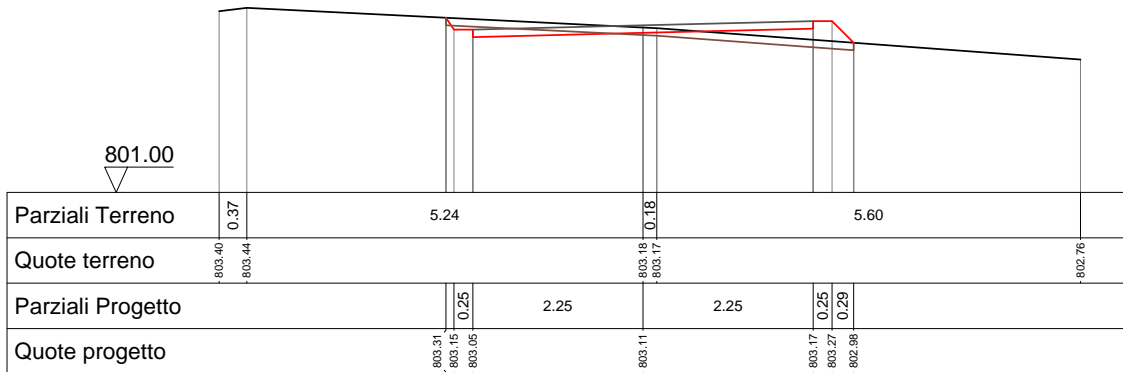
47
320.000



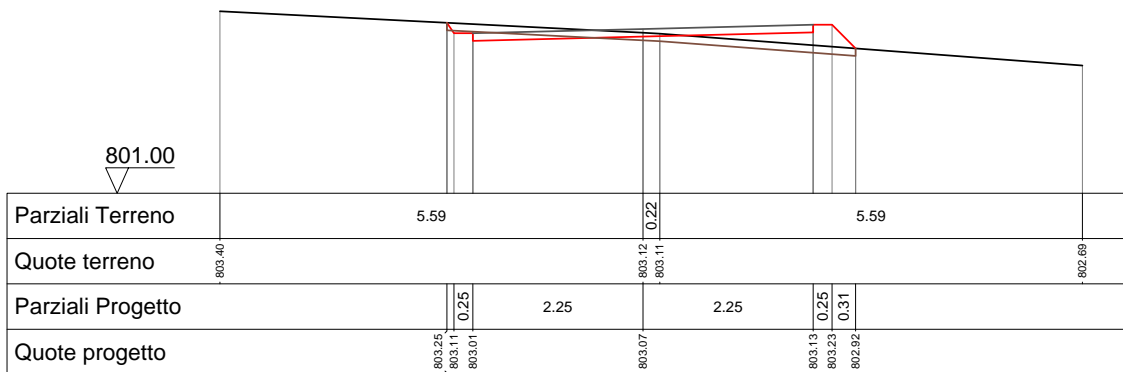
48
322.639



49
329.582

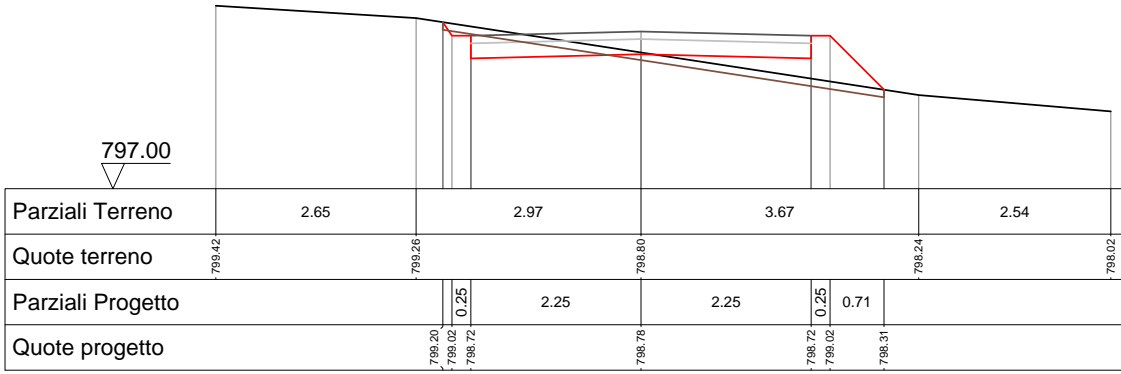


50
330.000



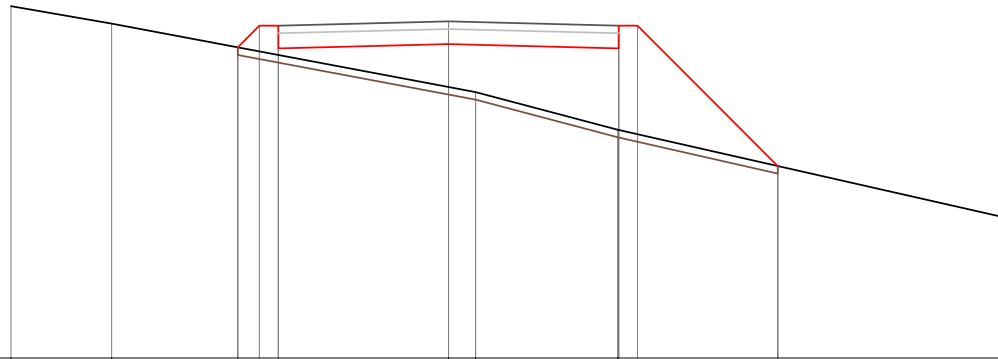
53
360.000

797.00



54
380.000

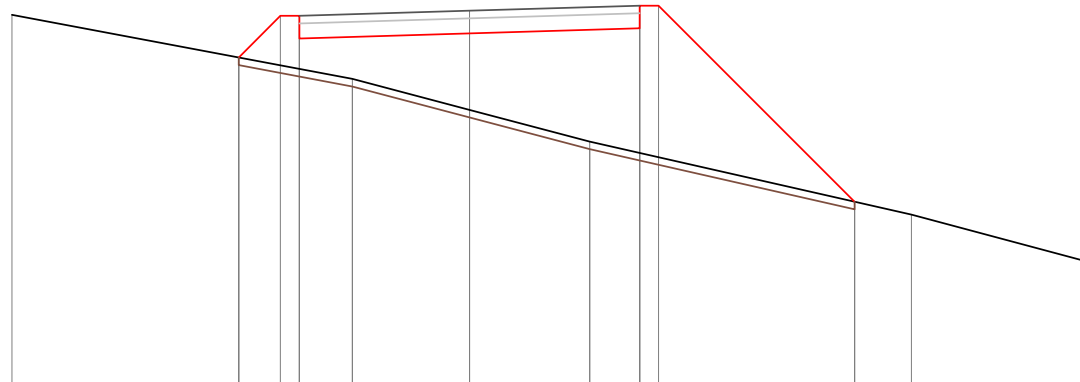
792.00



Parziali Terreno		1.33		4.45		0.36		1.88		5.12		
Quote terreno	796.65	796.42				795.52	795.52		795.02		793.86	
Parziali Progetto					0.29		2.25		2.25		0.25	1.86
Quote progetto				796.11	796.39	796.09		796.15		796.09	796.39	794.54

55
385.964

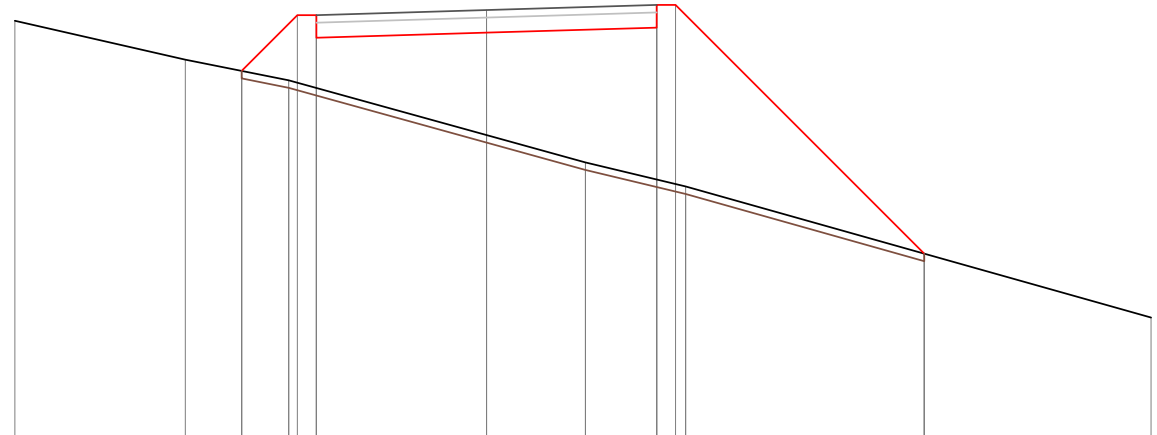
791.00



Parziali Terreno		4.50		1.55		1.59		4.25		2.25		
Quote terreno	795.87			795.02		794.61		794.19		793.23		792.62
Parziali Progetto			0.55	0.25	2.25		2.25	0.25	2.59			
Quote progetto		795.30	795.85	795.55		795.62		795.69	795.99		793.40	

56
390.000

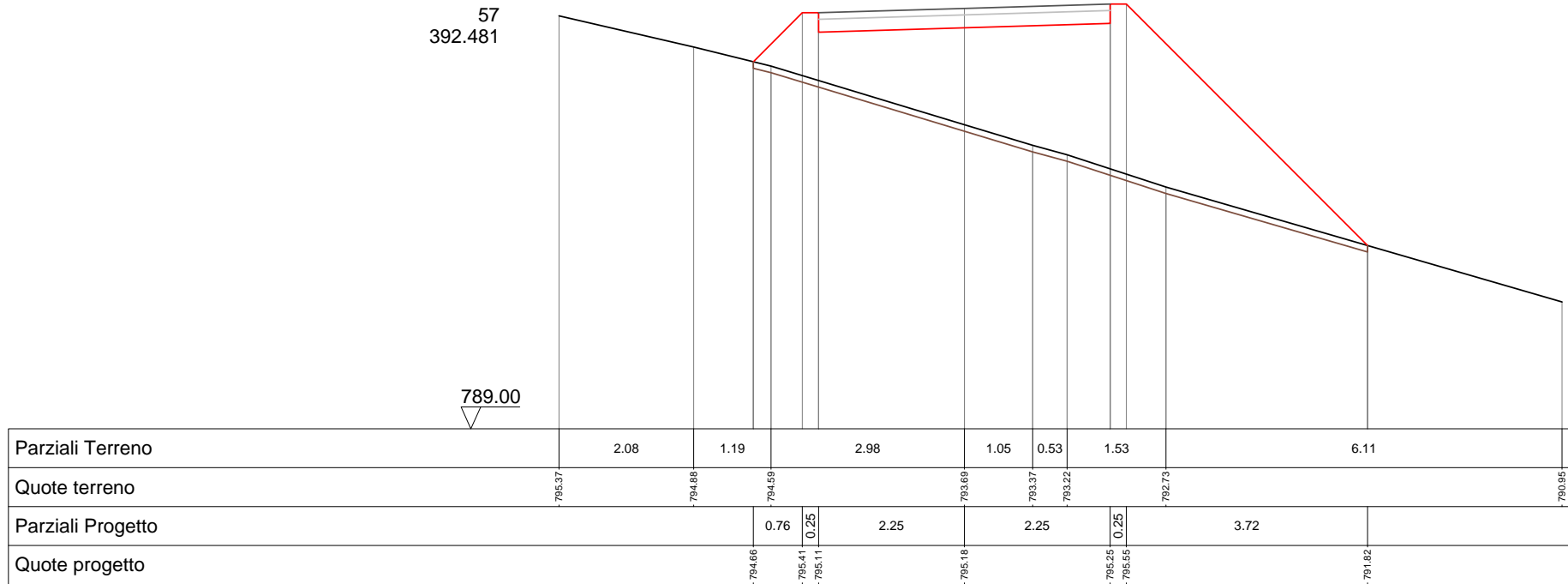
790.00



Parziali Terreno		2.26	1.37	2.62	1.31	1.33	6.16		
Quote terreno	795.49	794.98	794.70	793.98	793.62	793.30	791.56		
Parziali Progetto			0.74	0.25	2.25	2.25	0.25	3.29	
Quote progetto			794.83	795.56	795.26	795.33	795.40	795.70	792.41

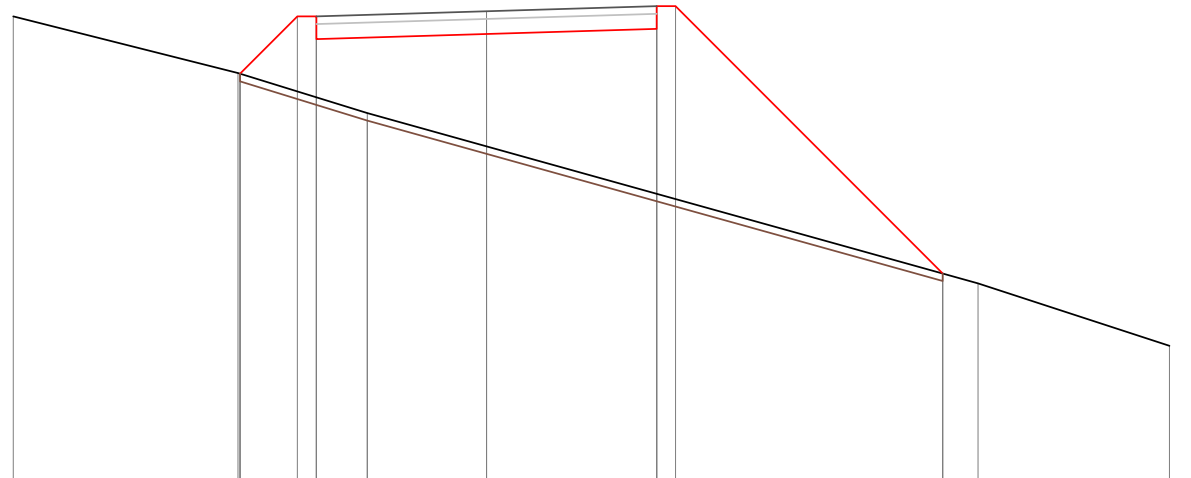
57
392.481

789.00



58
398.997

789.00



Parziali Terreno		2.97	1.71	1.58		6.50		2.53	
Quote terreno	795.12		794.37	793.84	793.40			791.59	790.76
Parziali Progetto			0.76	0.25	2.25	2.25	0.25	3.53	
Quote progetto			794.36	795.12	794.82	794.88	794.95	795.25	791.72

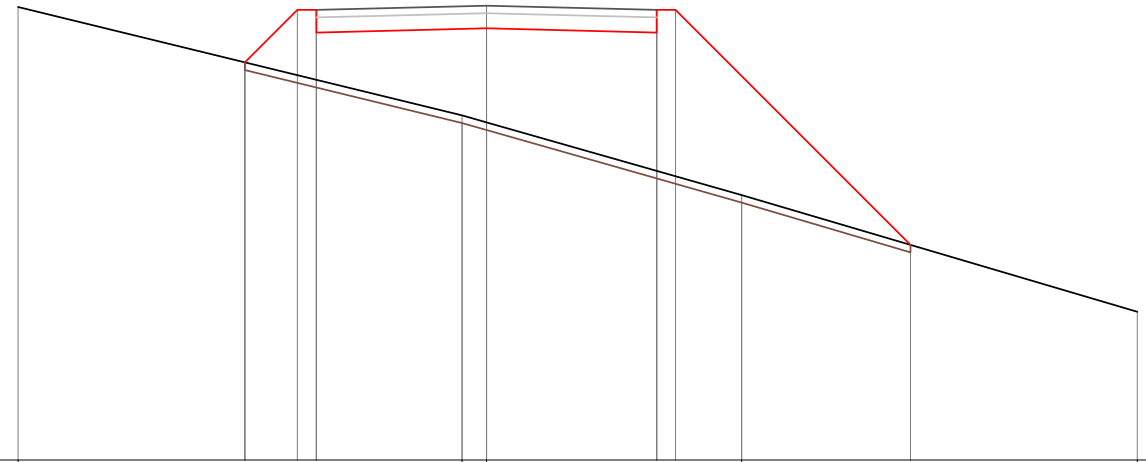
59
400.000

789.00

Parziali Terreno		3.00	1.36	1.91		7.30		1.54	
Quote terreno	-795.09	-794.33	-793.91	-793.38				-791.34	-790.84
Parziali Progetto			0.77	0.25	2.25	2.25	0.25	3.35	
Quote progetto		-794.33	-795.09 -794.79		-794.85		-794.79 -795.09		-791.75

60
407.600

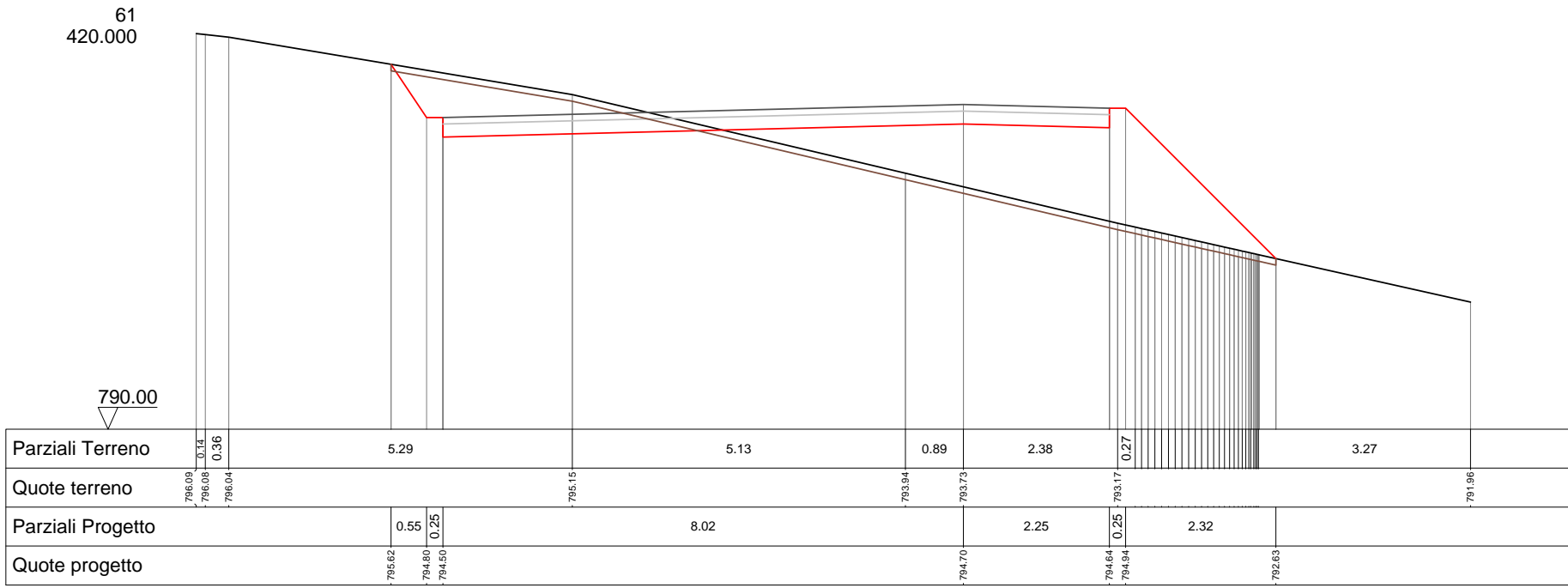
789.00



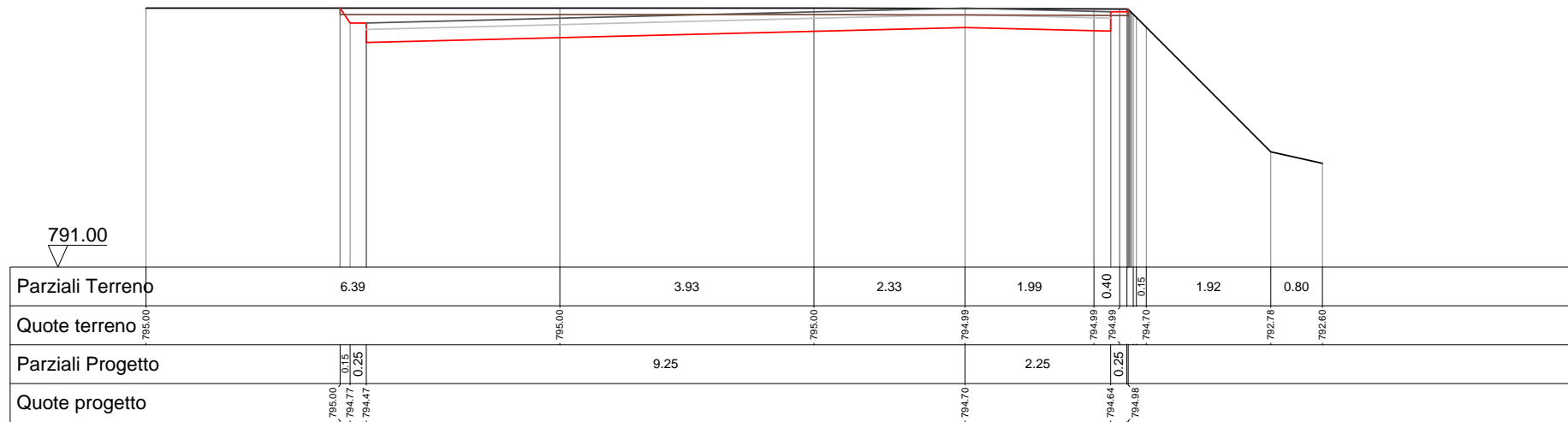
Parziali Terreno	5.87		0.32	3.37		5.23	
Quote terreno	794.99		793.56 793.46		792.50		790.96
Parziali Progetto	0.69		0.25	2.25		3.11	
Quote progetto	794.26	794.95 794.65		794.71	794.65 794.95		791.84

61
420.000

790.00



62
422.643



SEZIONI TRASVERSALI
Profilo longitudinale tratto 18-19
Viabilità di impianto postazione eolica J10

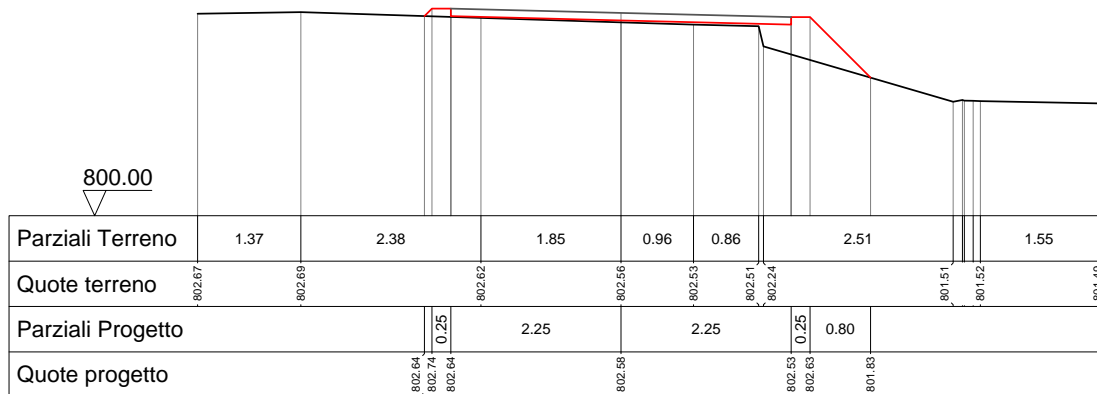
DISEGNI DI RIFERIMENTO

TAVOLA	DESCRIZIONE
AM-IAC10008	Viabilità e piazzole - Planimetria di progetto
AM-IAC10010	Profili longitudinali viabilità di impianto

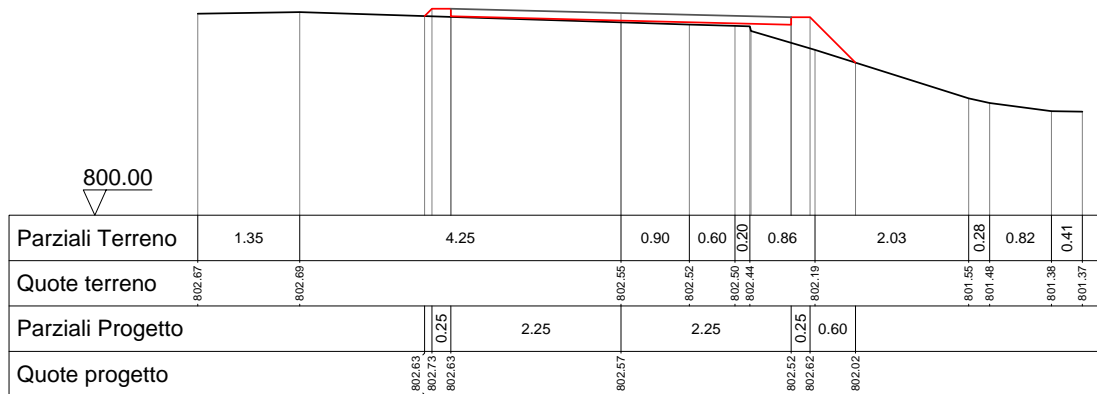
10
50.000



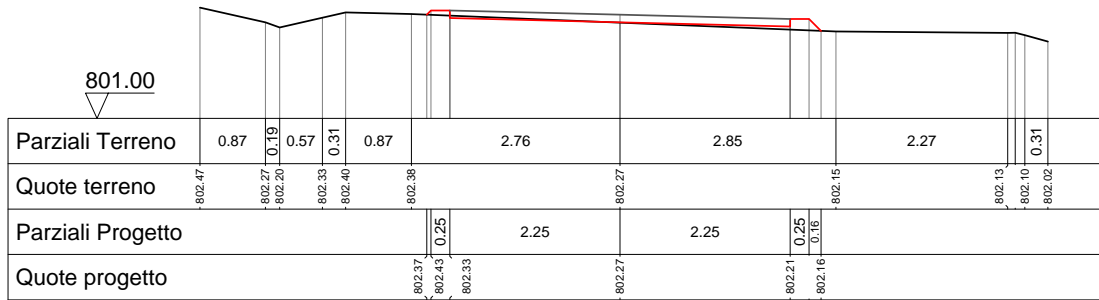
11
59.706



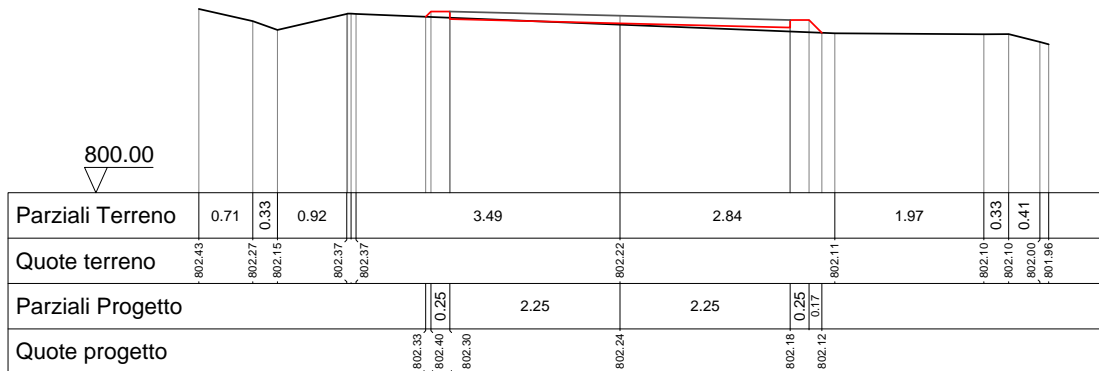
12
60.000



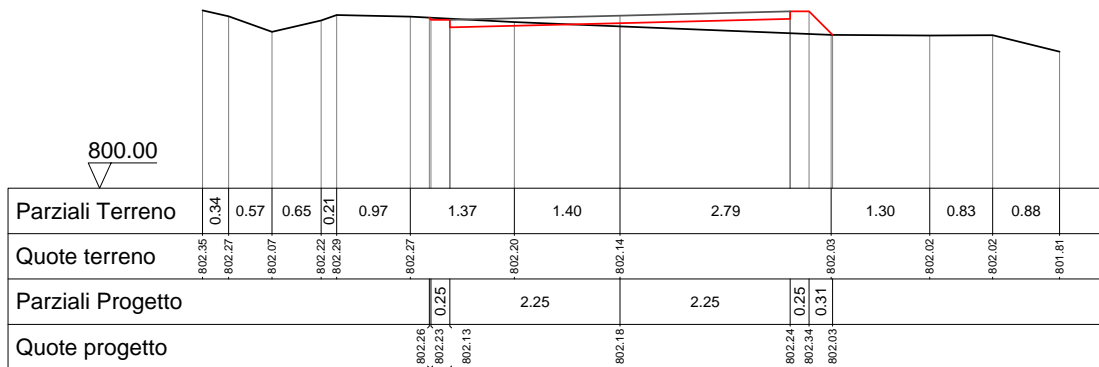
13
70.000



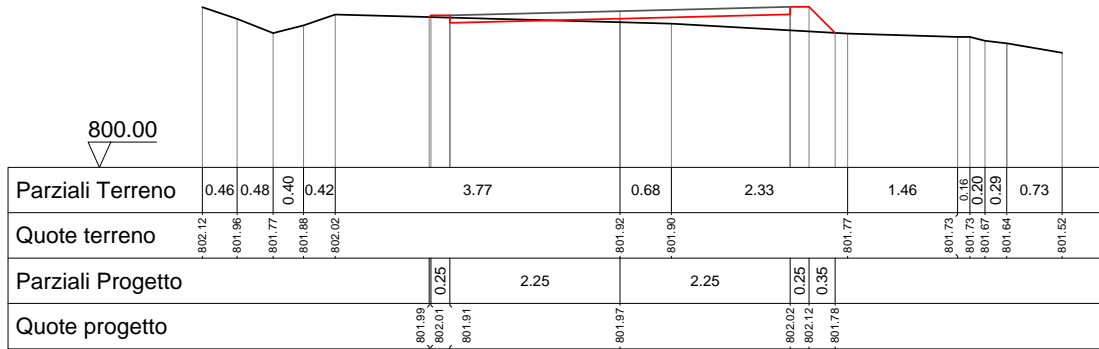
14
70.970



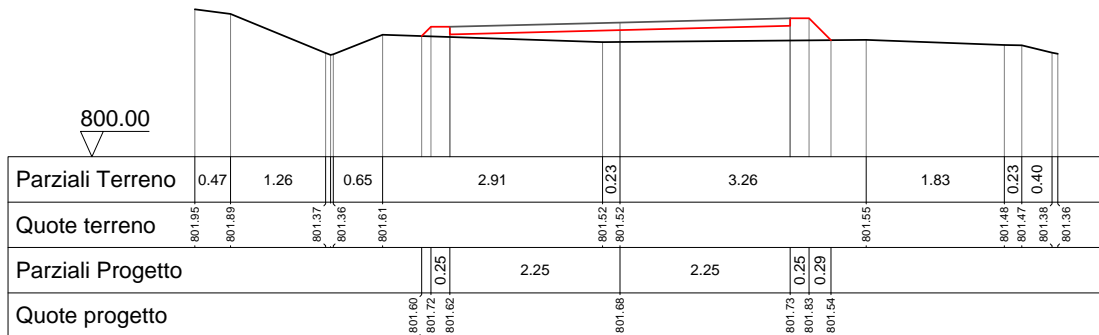
15
72.888



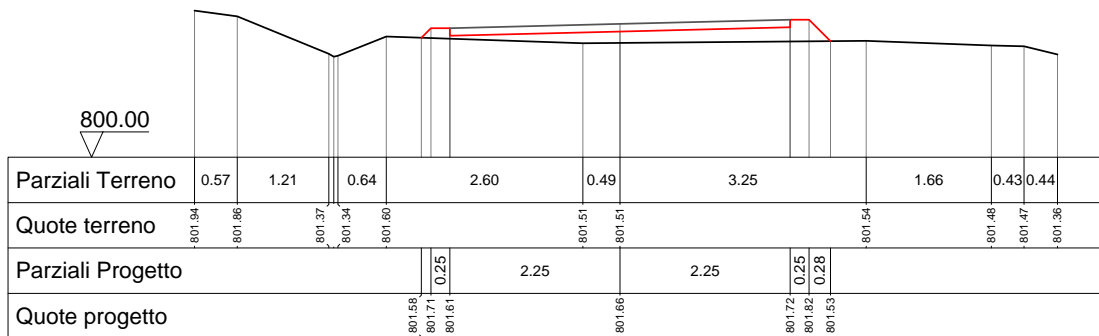
16
80.000



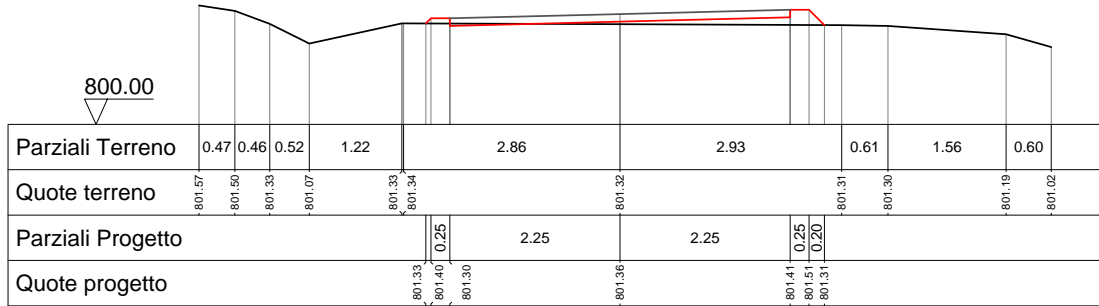
17
89.579



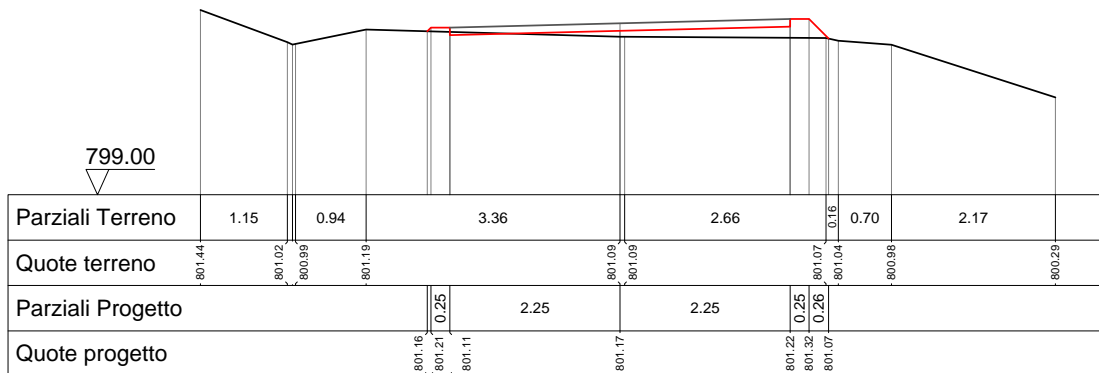
18
90.000



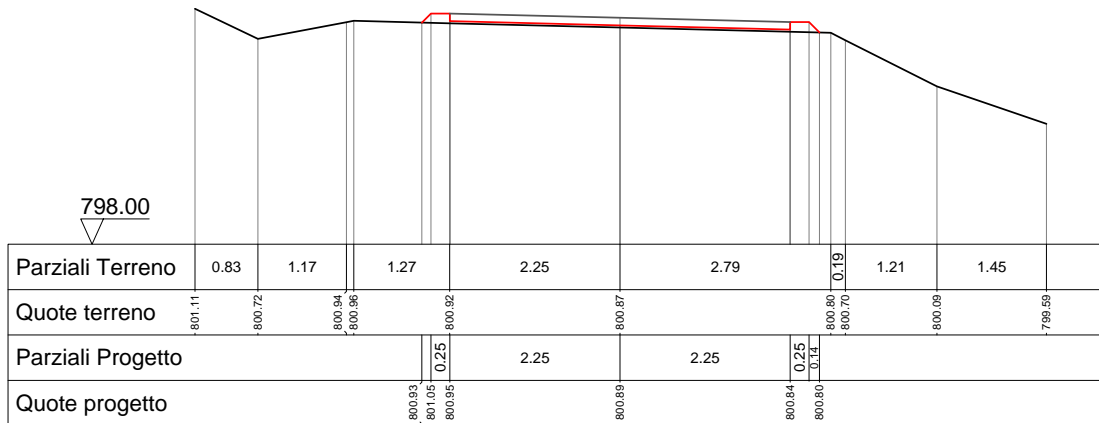
19
100.000



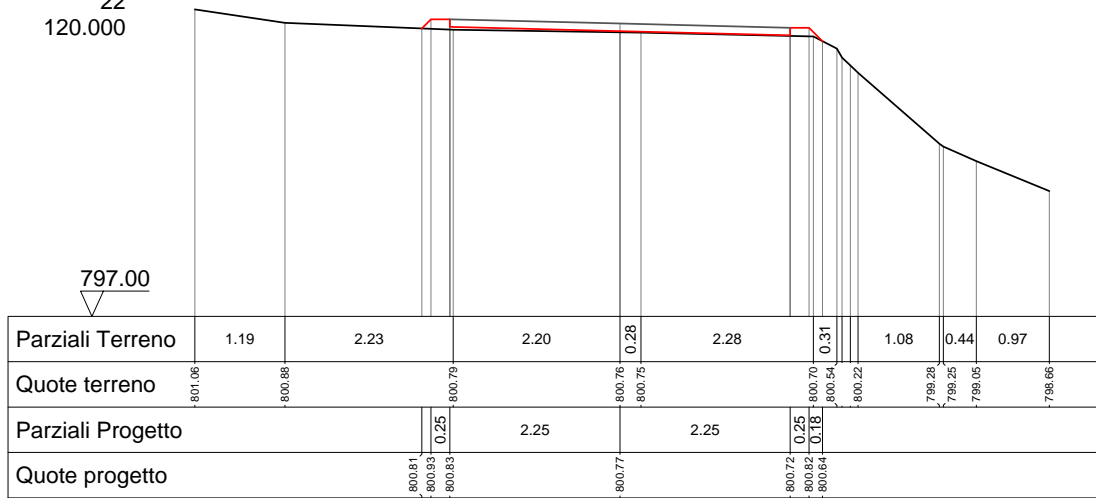
20
106.270



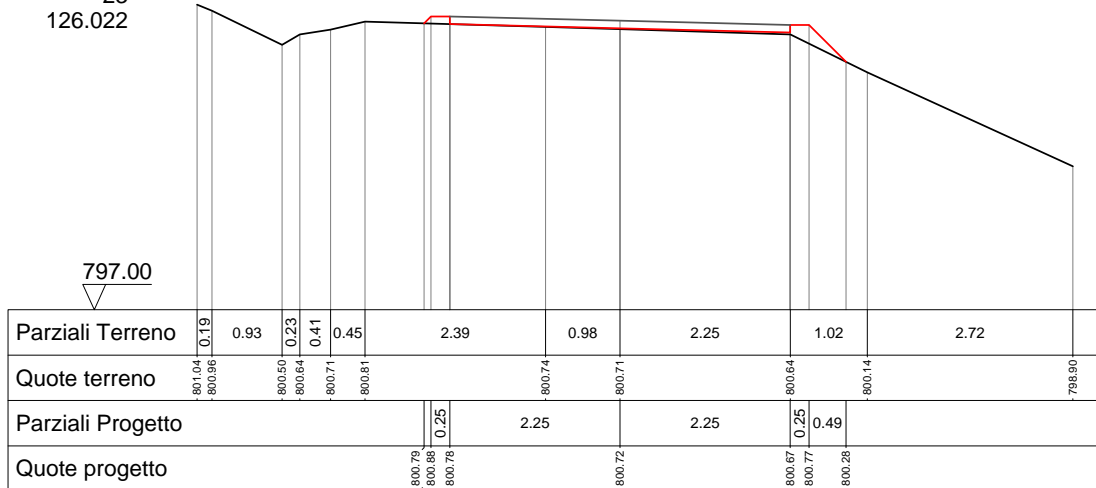
21
115.254



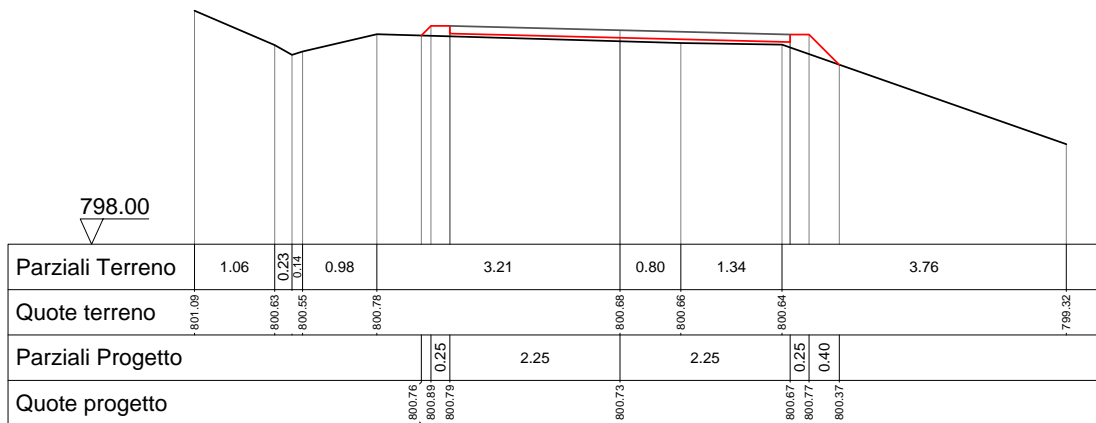
22
120.000



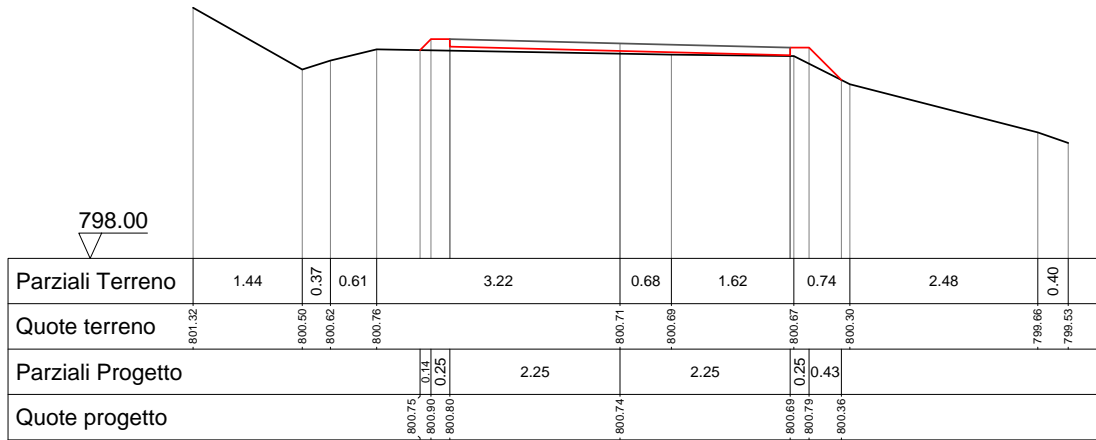
23
126.022



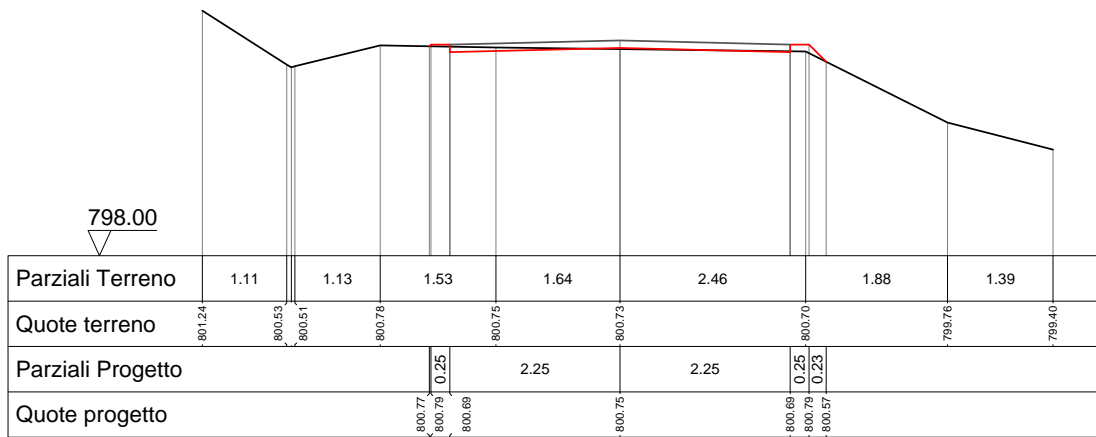
24
130.000



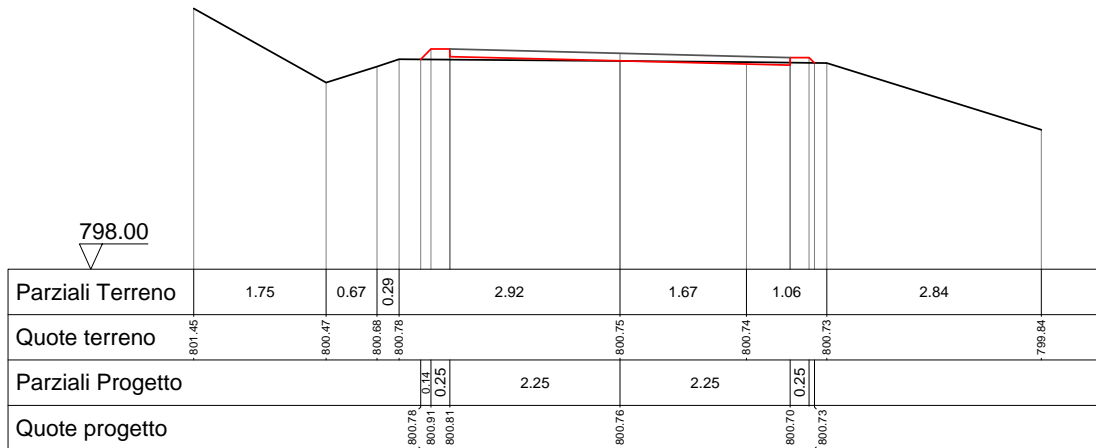
25
136.790



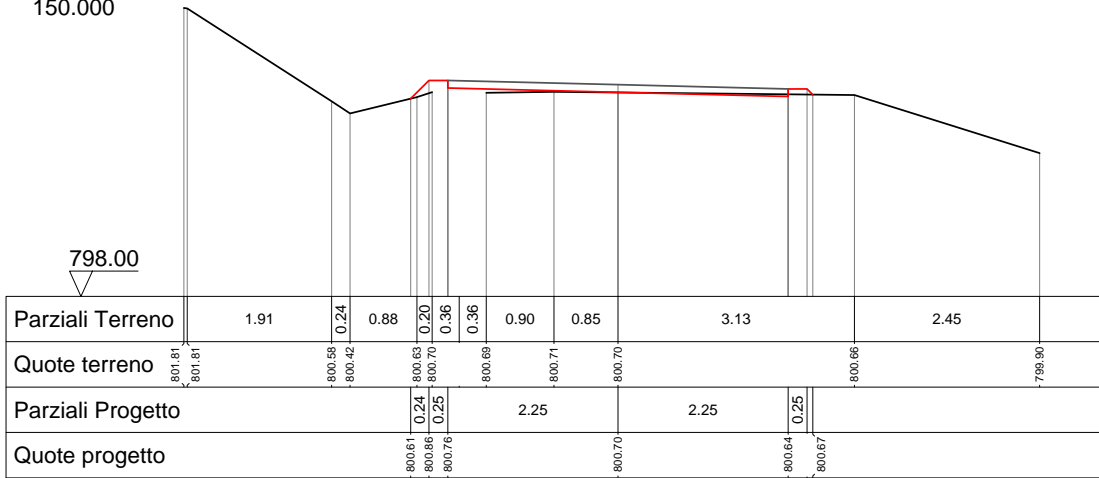
26
140.000



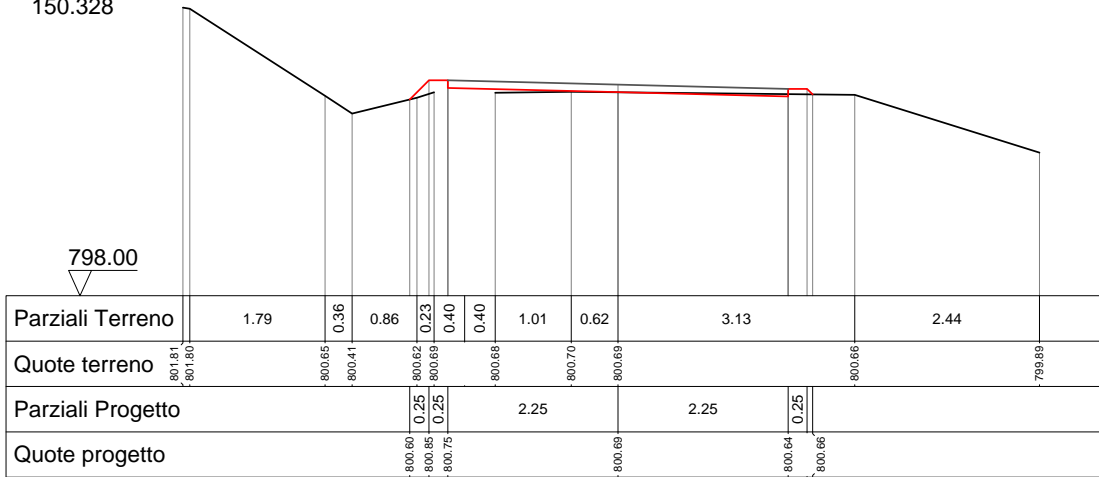
27
144.521



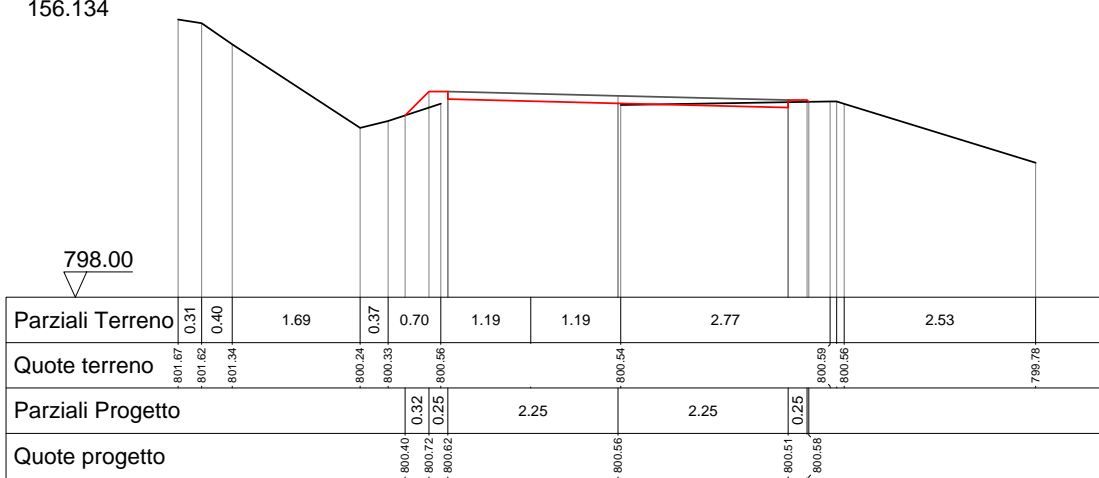
28
150.000



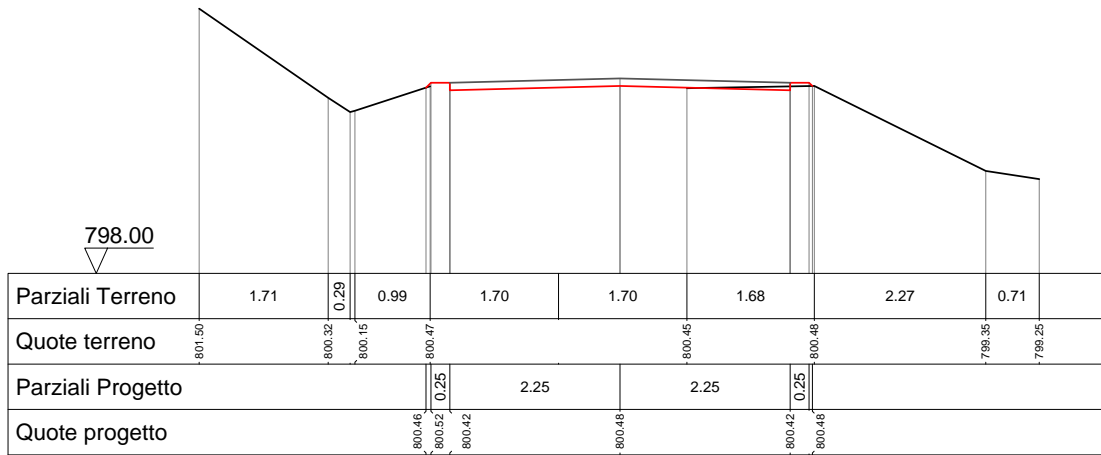
29
150.328



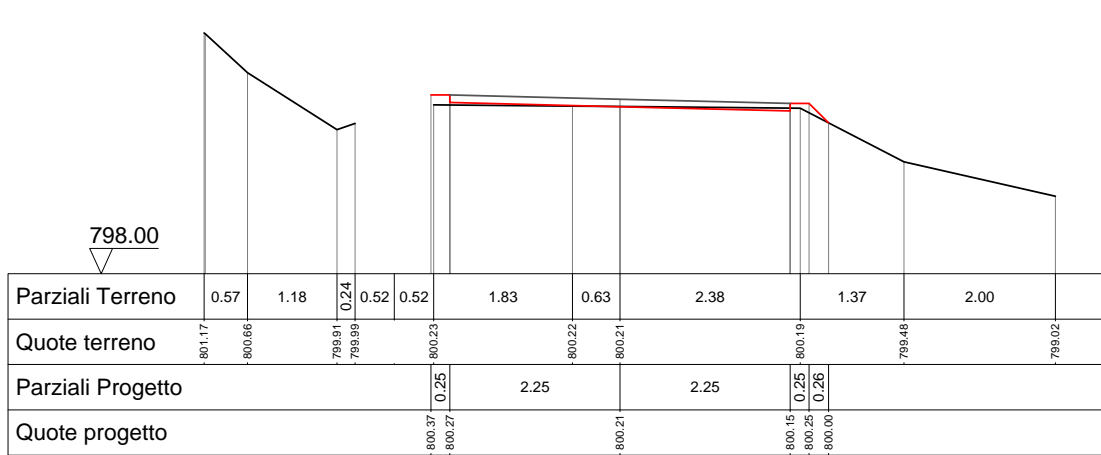
30
156.134



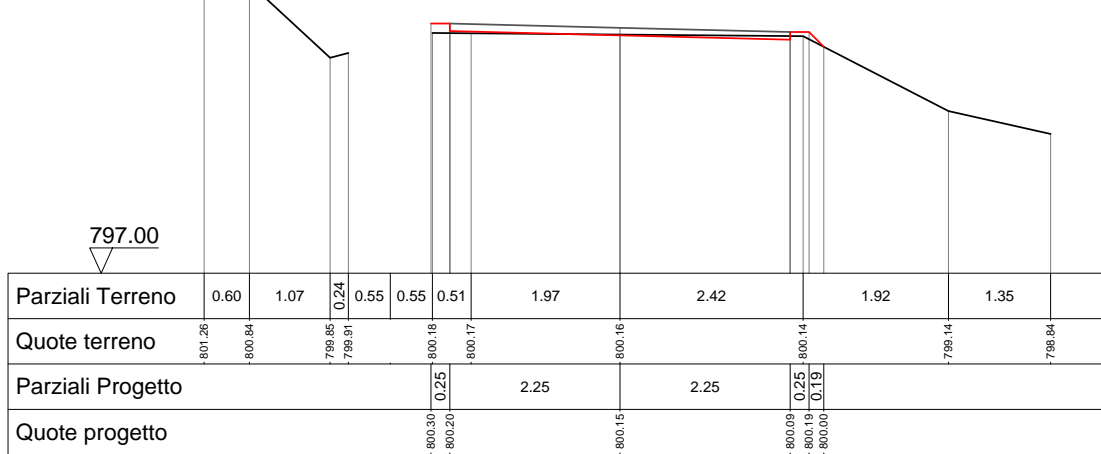
31
160.000



32
172.044



33
174.898



34
177.752

▽
797.00

Parziali Terreno	1.17	0.77	1.01	0.20	2.52	1.63	0.67	1.26	1.18	1.07
Quote terreno	801.33	800.51	799.79	800.06 800.13	800.10	800.09	800.08	799.44	798.84	798.60
Parziali Progetto				0.17 0.25	2.25	2.25	0.25 0.31			
Quote progetto				800.08 800.25 800.15	800.09		800.03 800.13 799.82			

35
180.000

▽
797.00

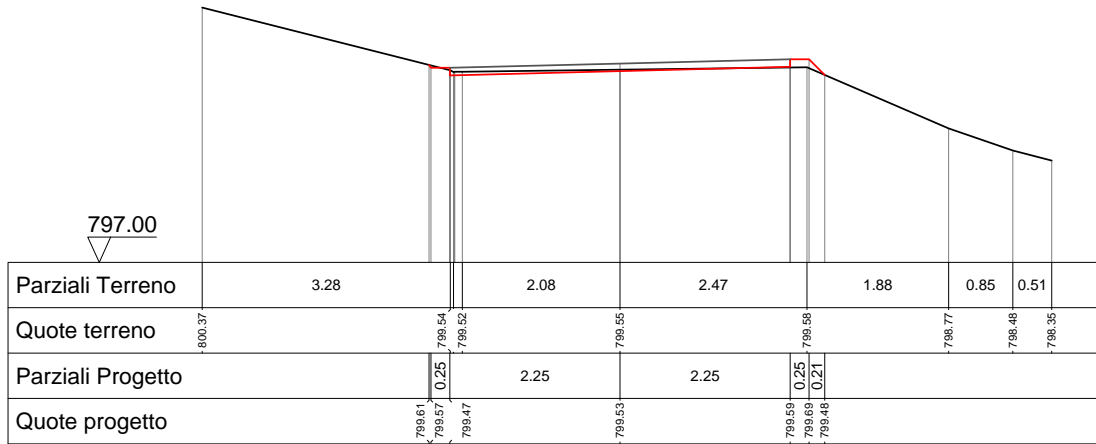
Parziali Terreno	1.23	0.56	0.74	0.44	2.54	1.33	0.94	0.40	2.14	1.01
Quote terreno	801.14	800.27	799.75	799.94 800.10	800.07	800.06	800.07 799.86	798.78	798.56	
Parziali Progetto				0.26	2.25	2.25	0.25 0.32			
Quote progetto				800.10 800.01	800.06		800.01 800.11 799.78			

36
200.000

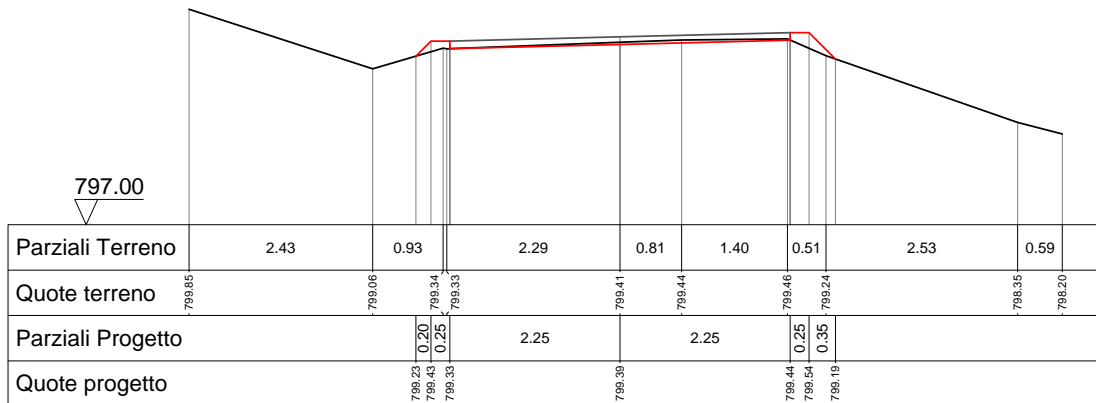
▽
797.00

Parziali Terreno	1.60	0.60	0.94	0.81	1.43	2.49	1.71	1.34	
Quote terreno	801.01 800.99	800.02	799.60 799.65	799.83	799.84	799.85	799.86	798.97	798.61
Parziali Progetto				0.25	2.25	2.25	0.25		
Quote progetto			799.76 799.83 799.78	799.83			799.78 799.83		

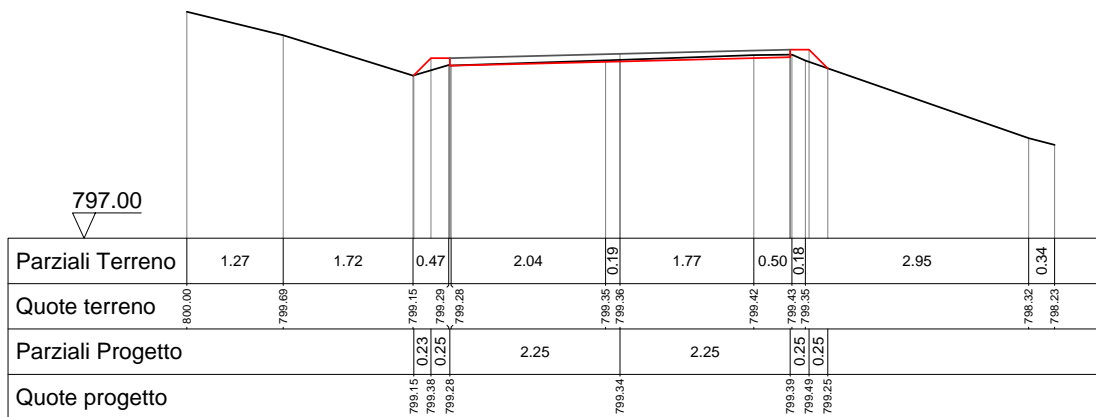
37
213.870



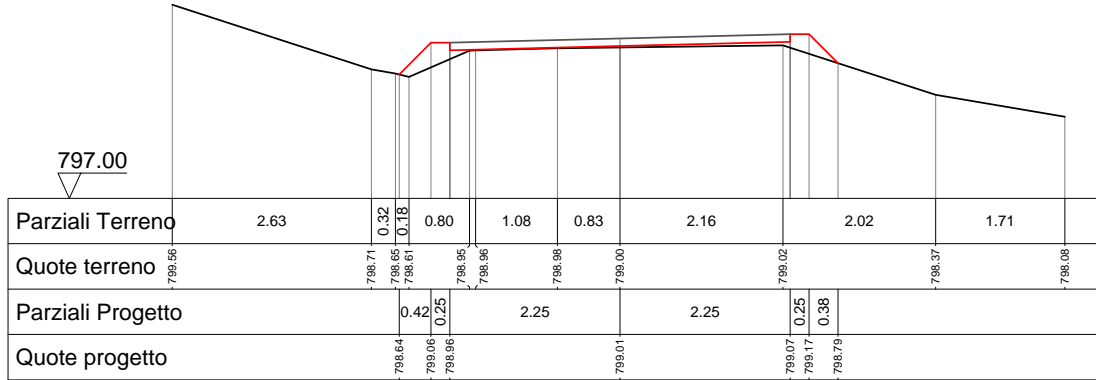
38
220.000



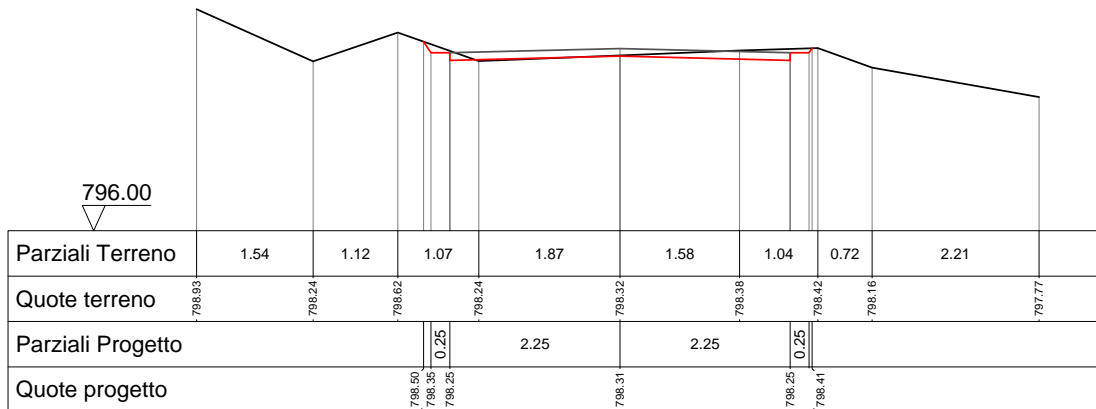
39
221.546



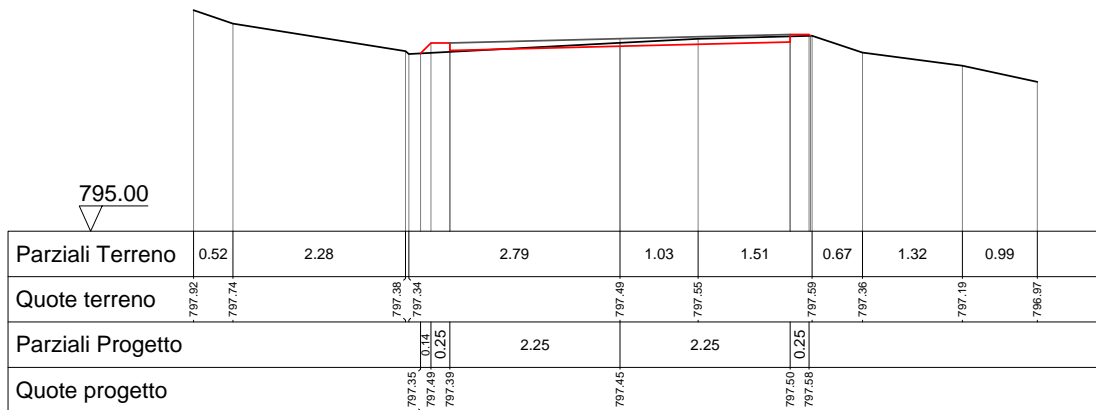
40
229.223



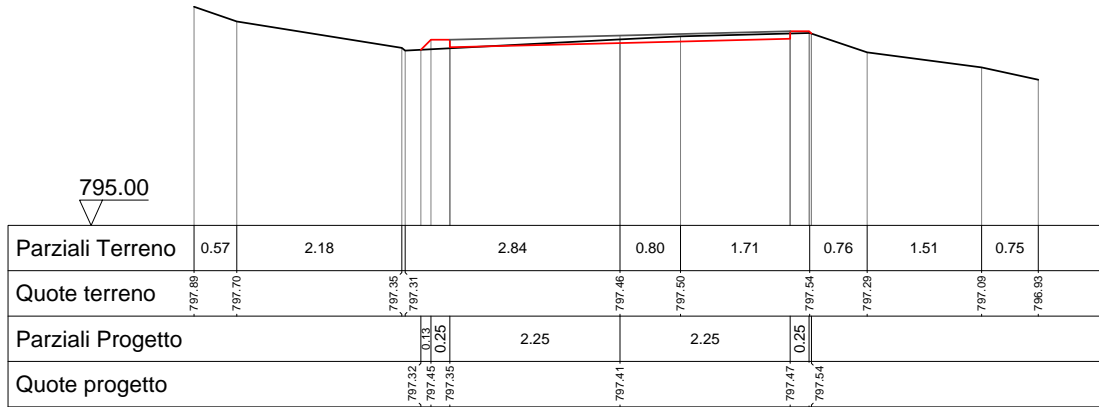
41
240.000



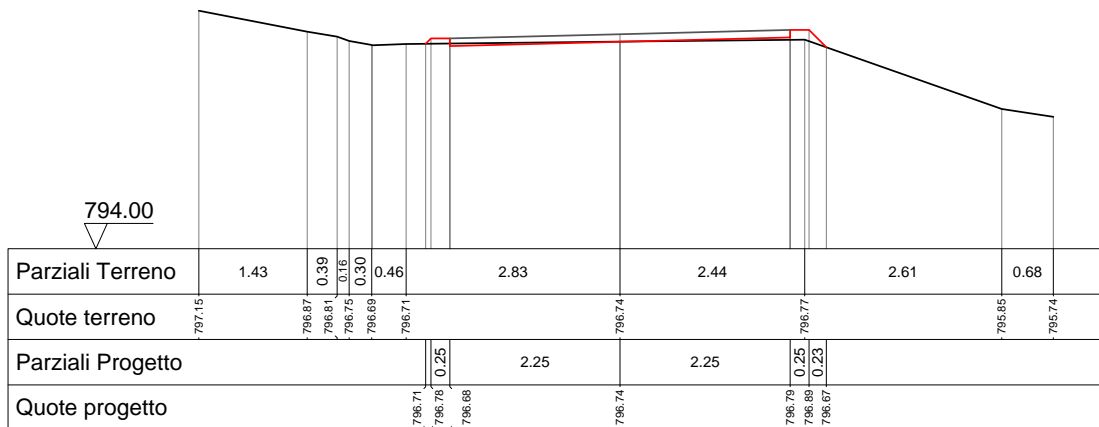
42
249.630



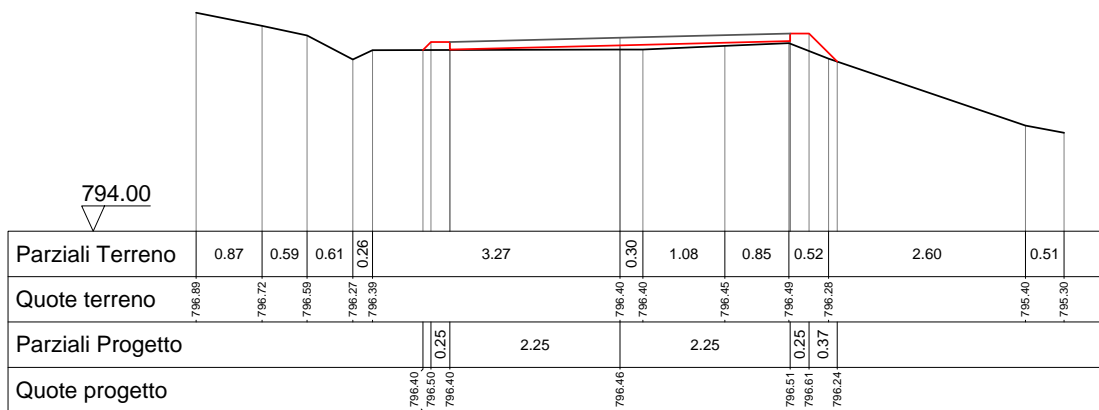
43
250.000



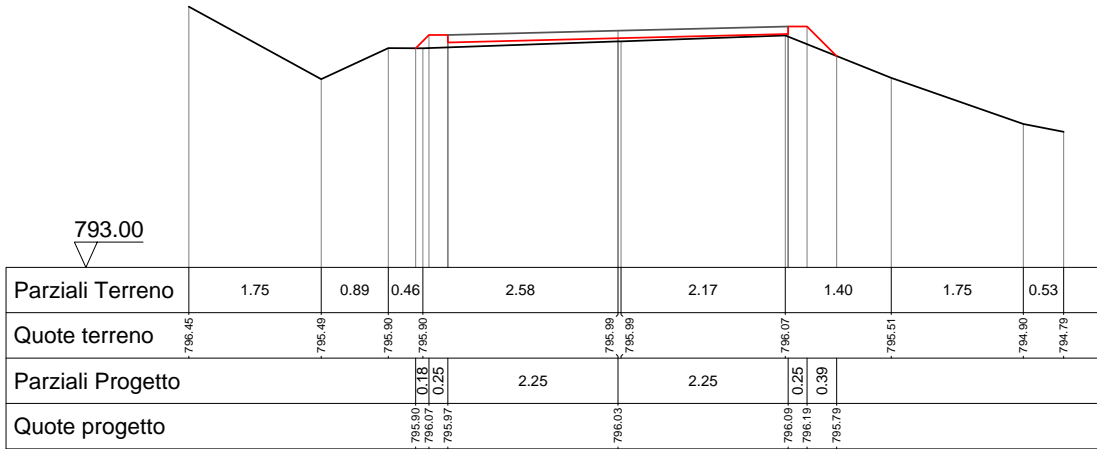
44
257.066



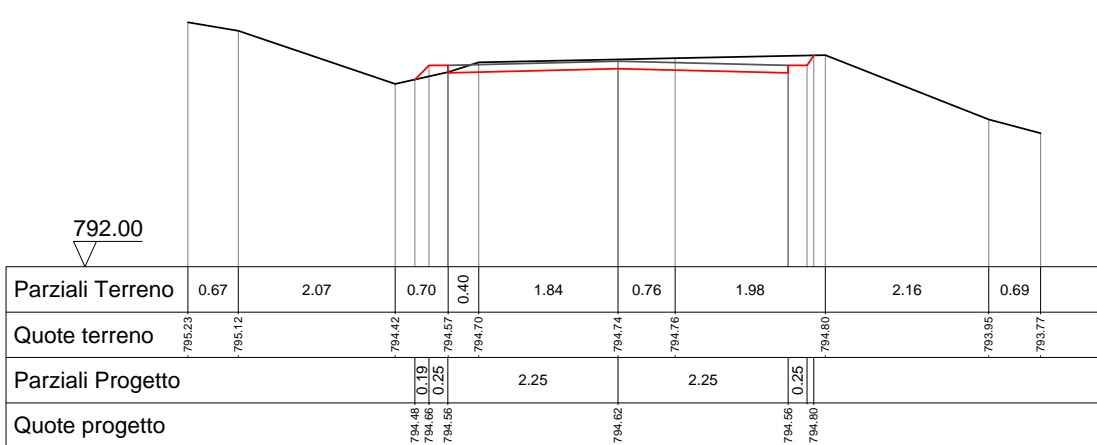
45
260.000



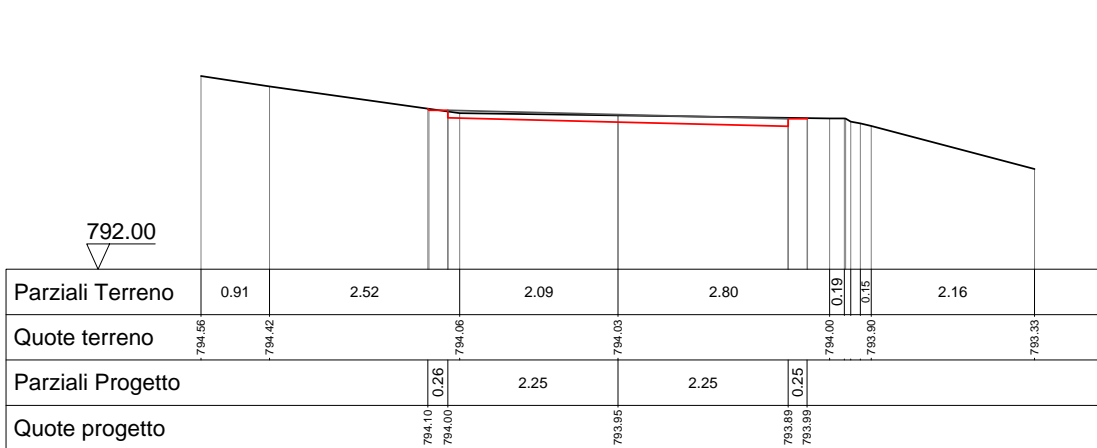
46
264.501



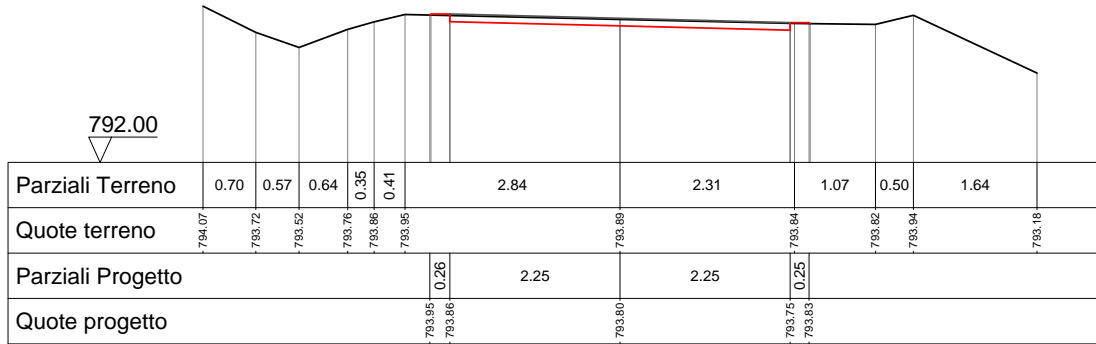
47
280.000



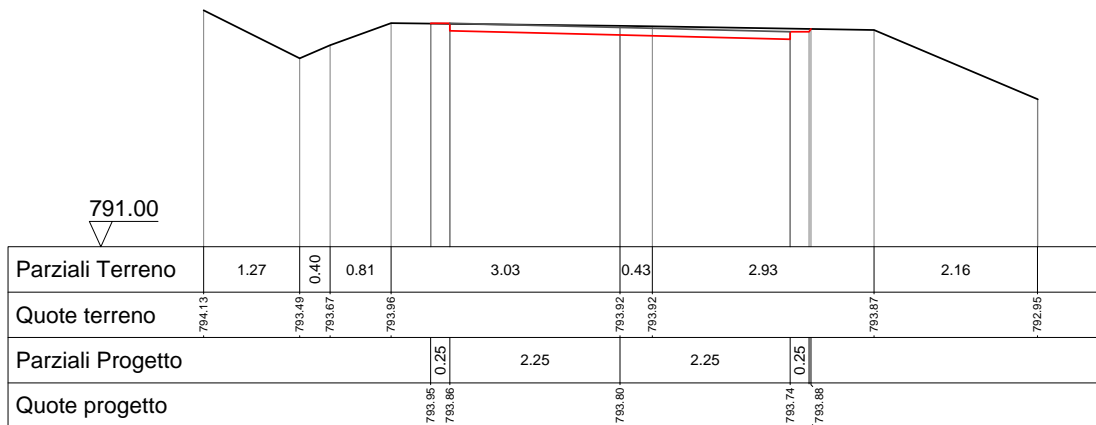
48
292.745



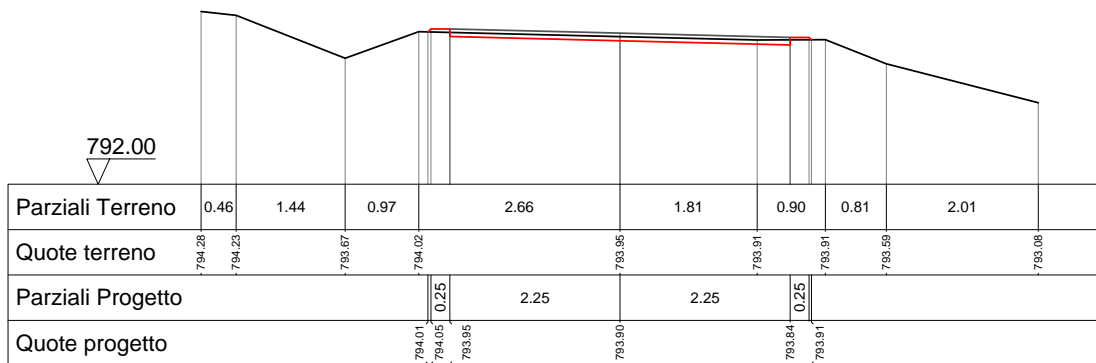
49
300.000



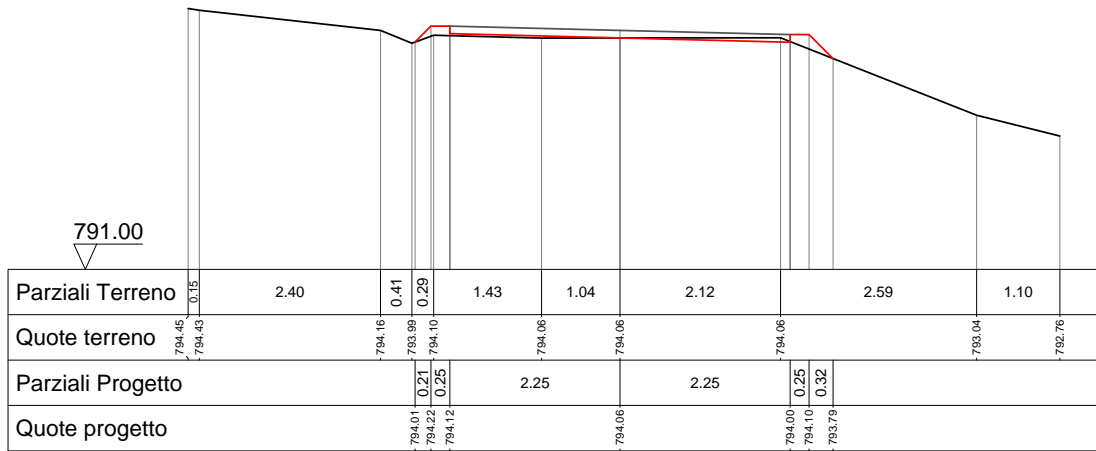
50
303.766



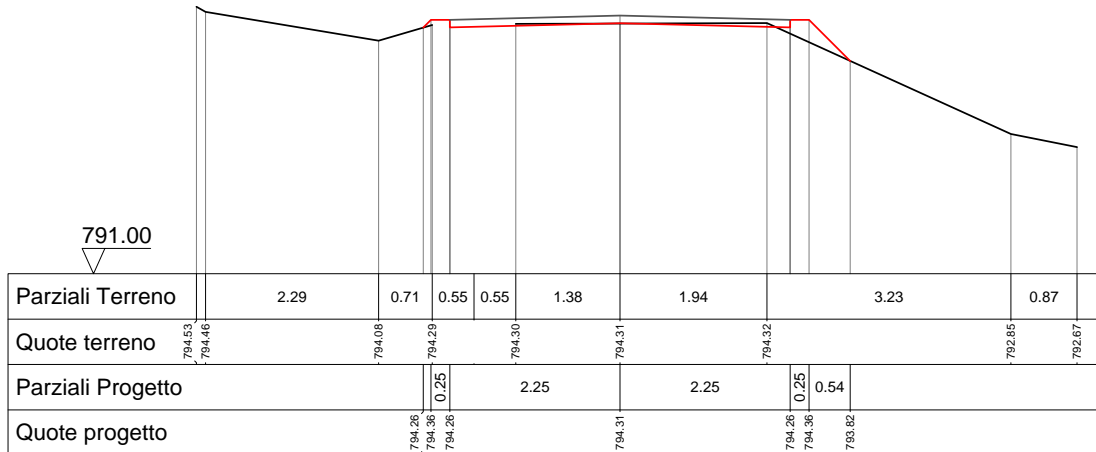
51
310.000



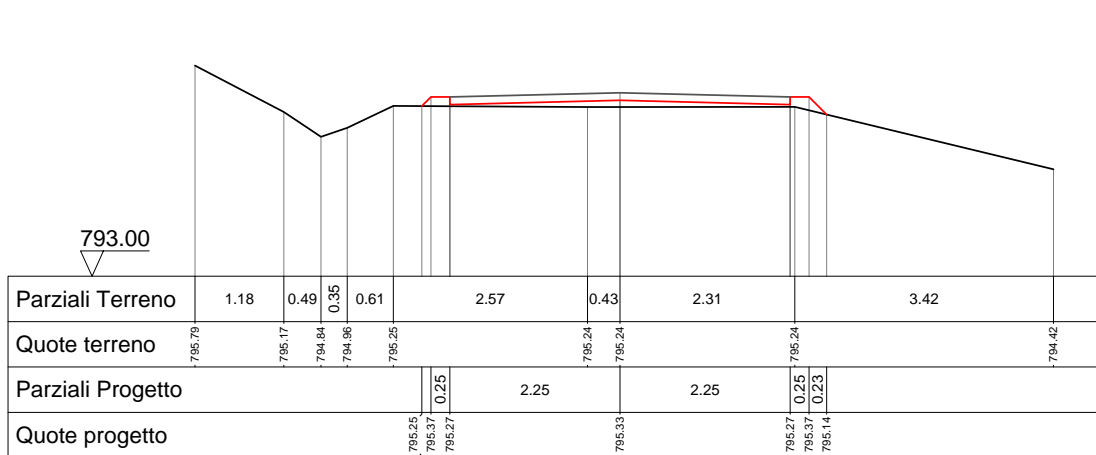
52
314.787



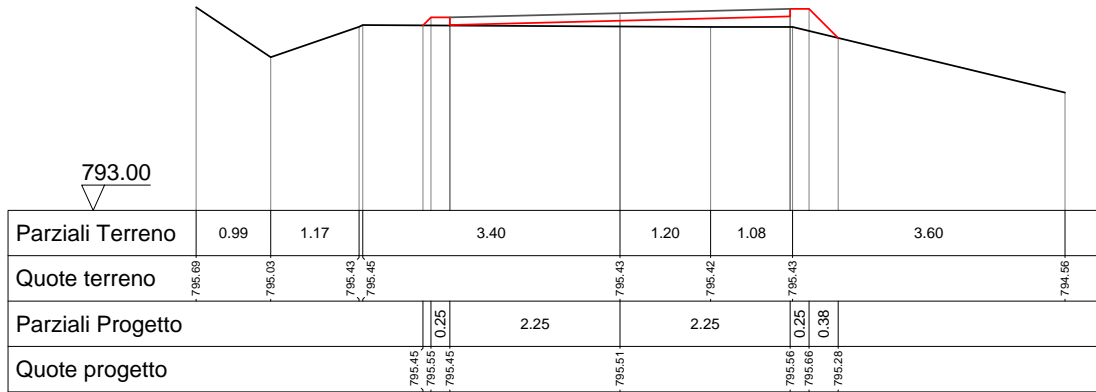
53
320.000



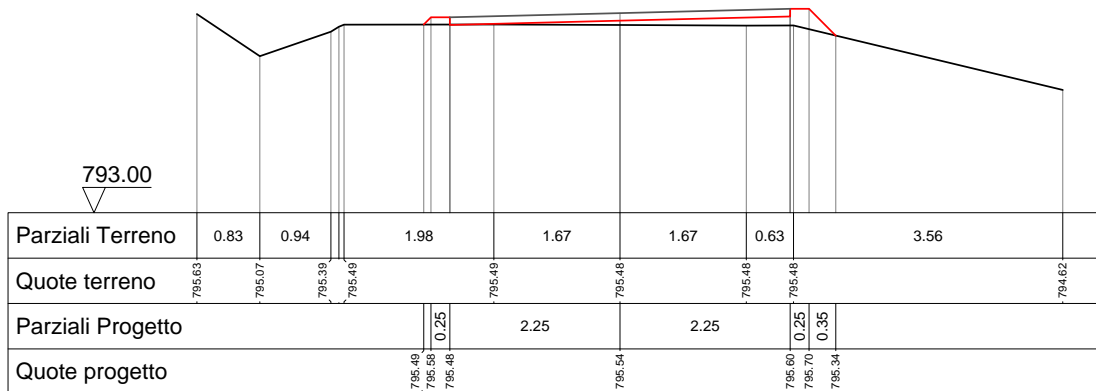
54
340.000



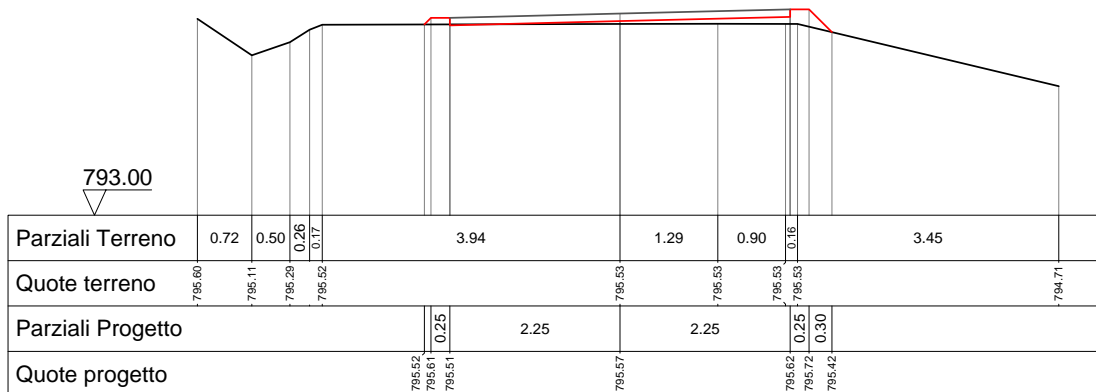
55
345.272



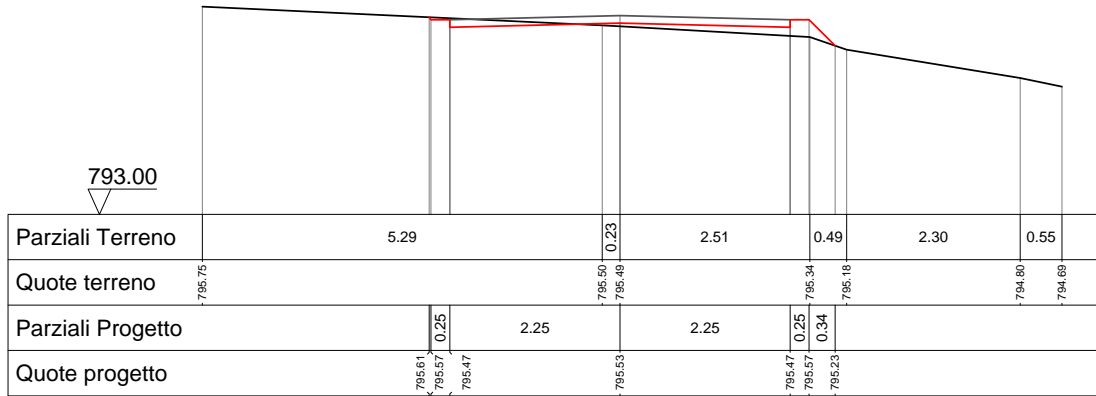
56
346.681



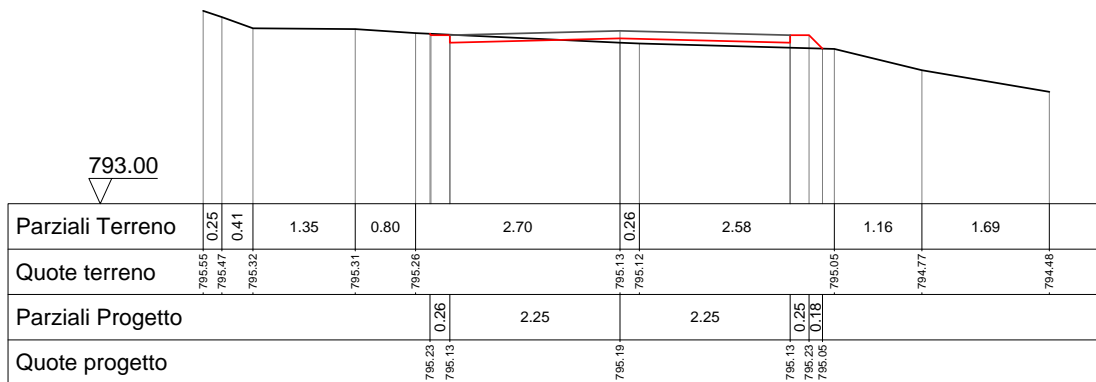
57
348.089



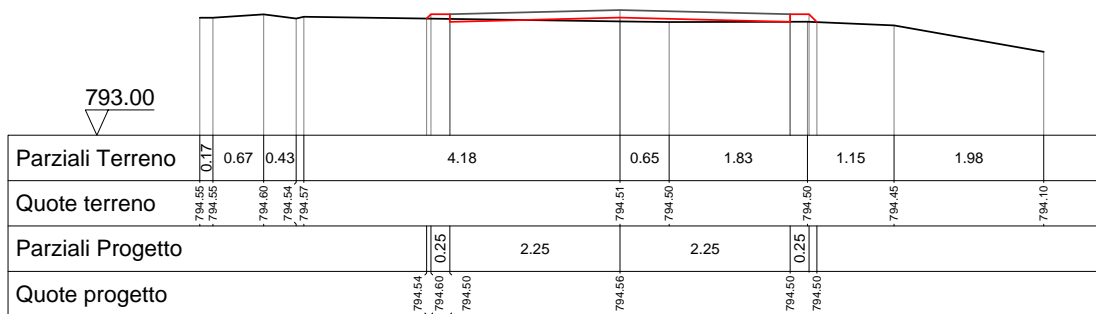
58
360.000



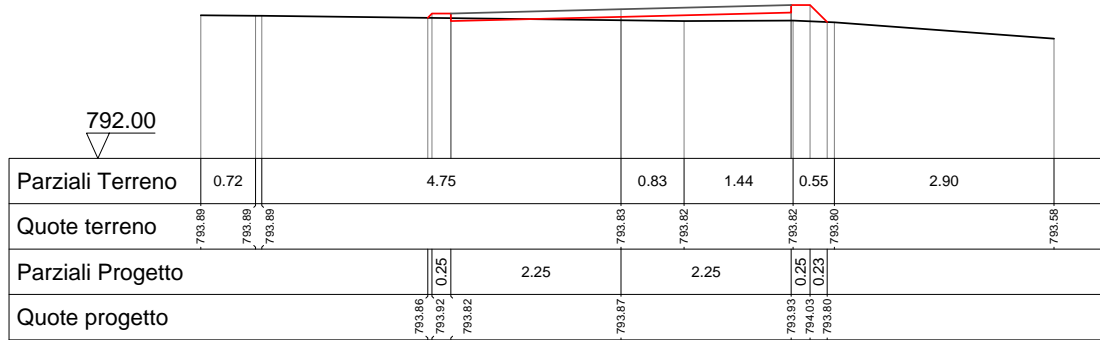
59
380.000



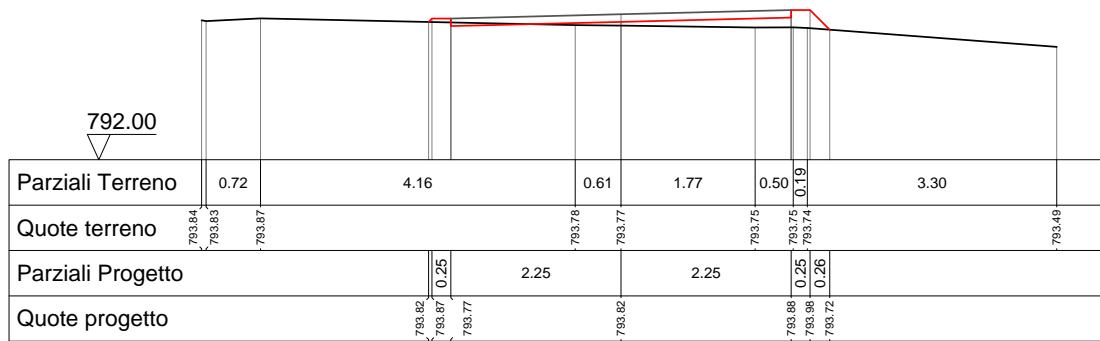
60
400.000



61
415.402



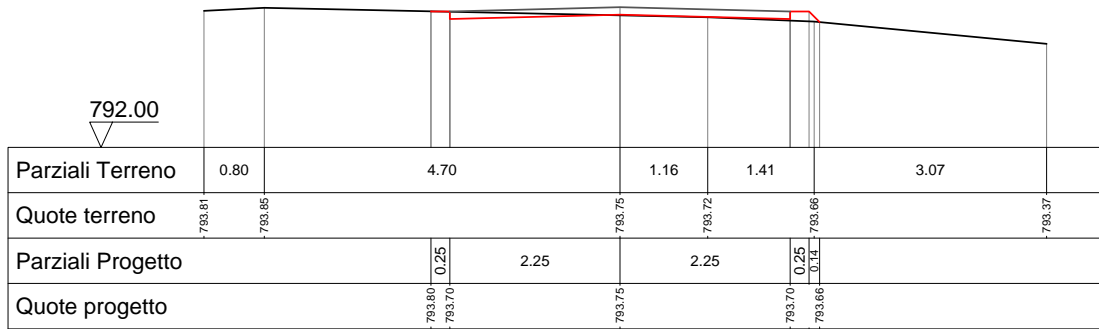
62
416.926



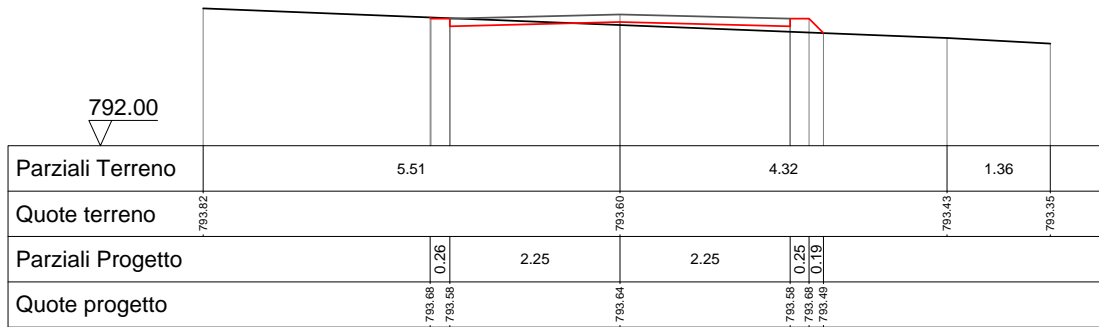
63
418.449



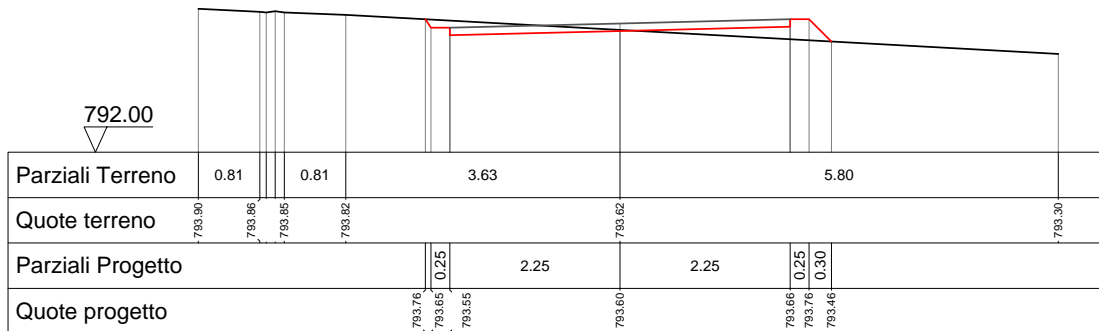
64
420.000



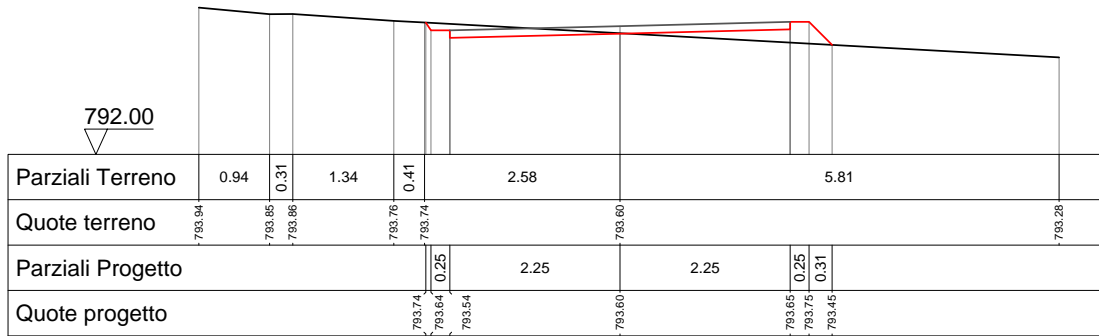
65
440.000



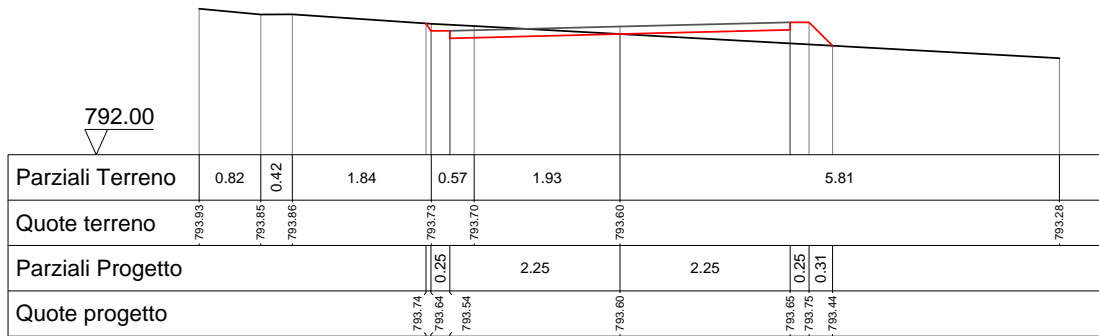
66
447.636



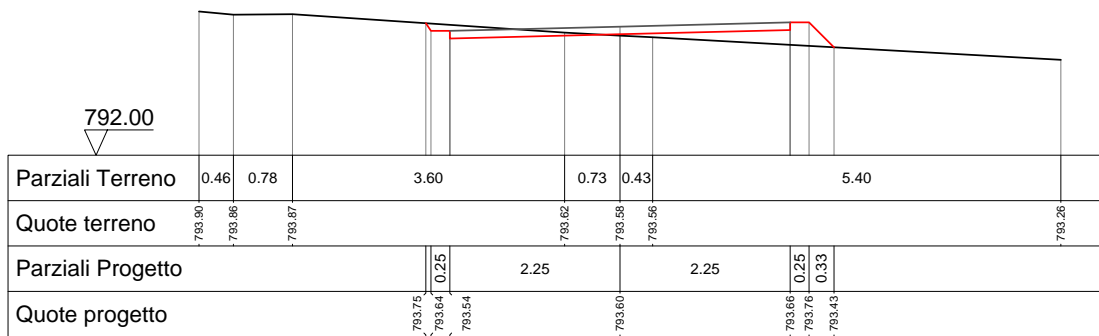
67
449.557



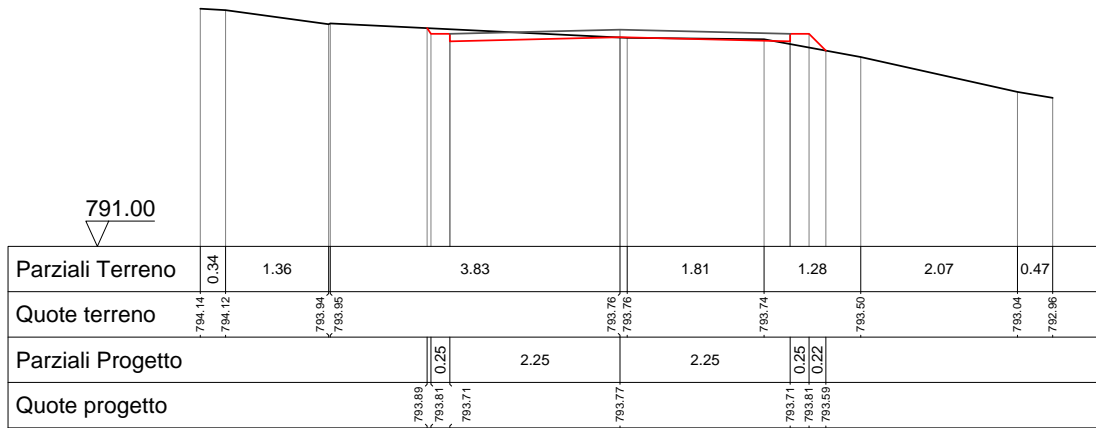
68
450.000



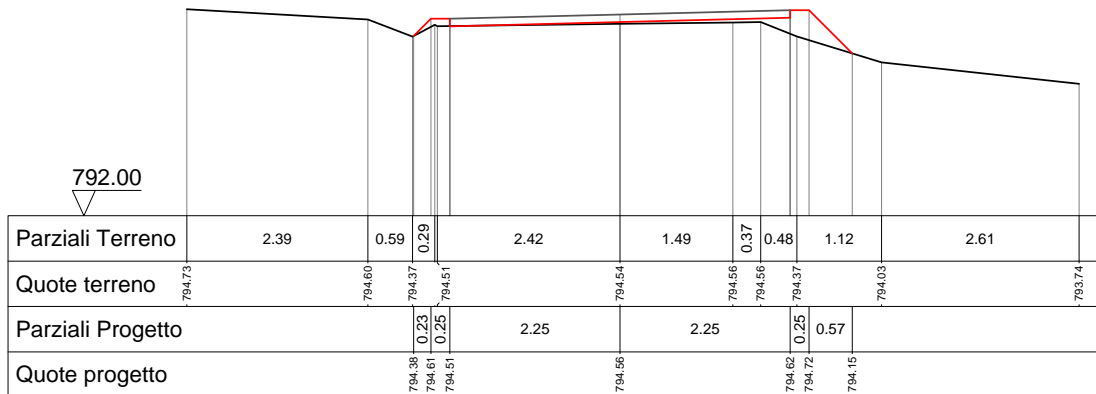
69
451.479



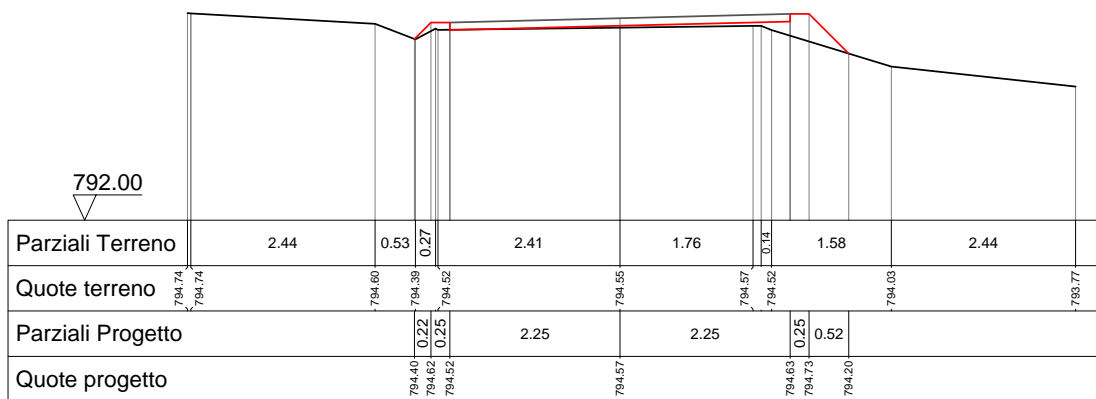
70
460.000



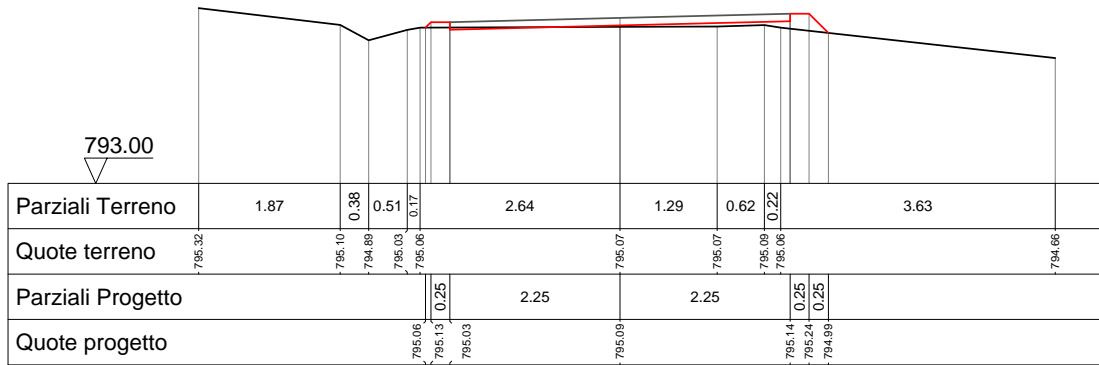
71
479.774



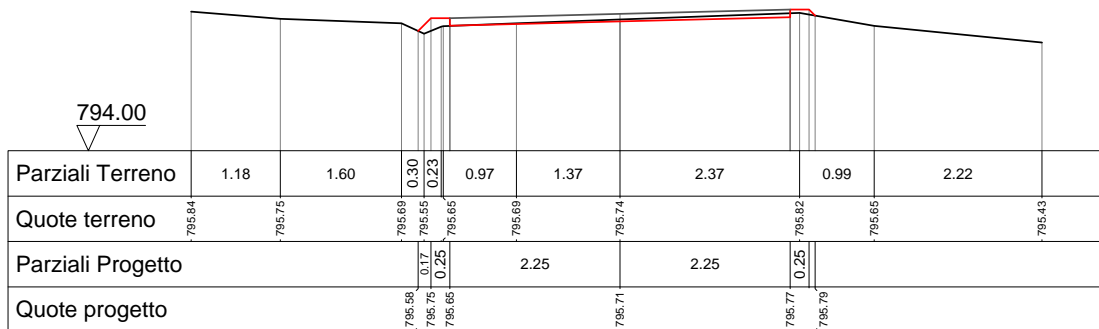
72
480.000



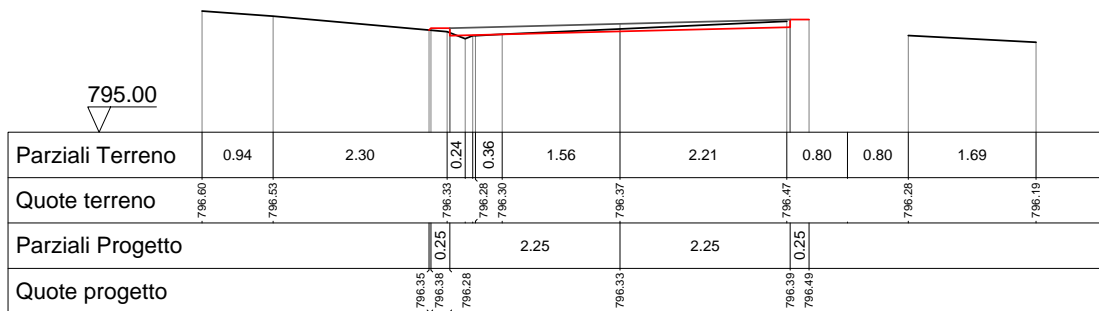
73
490.000



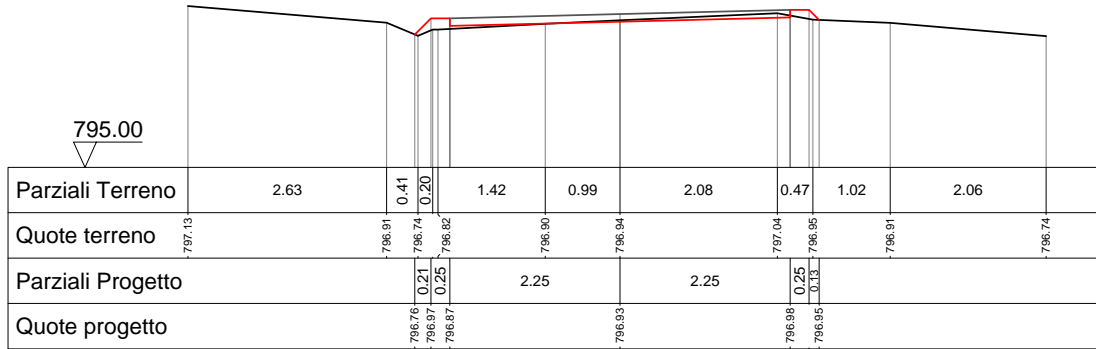
74
500.000



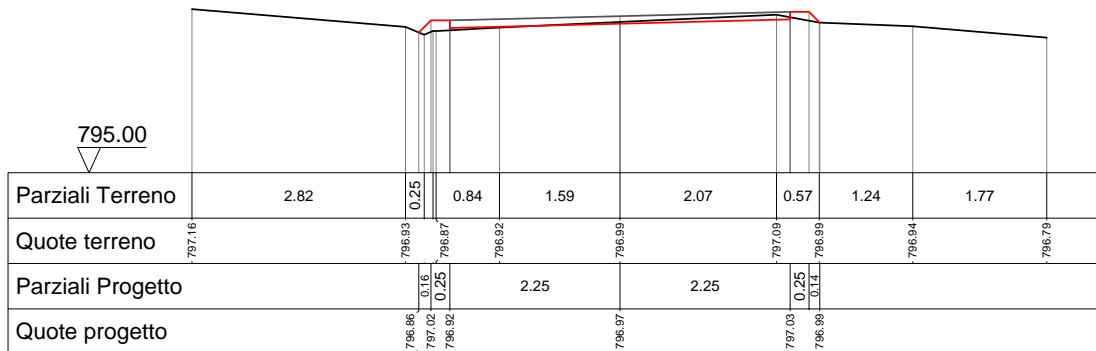
75
510.000



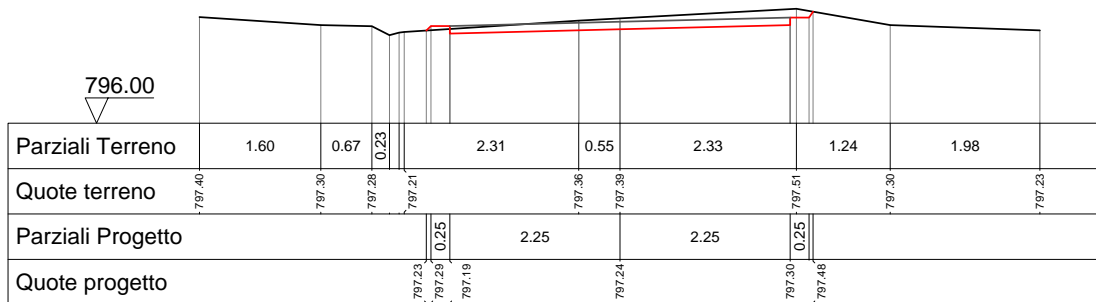
76
520.000



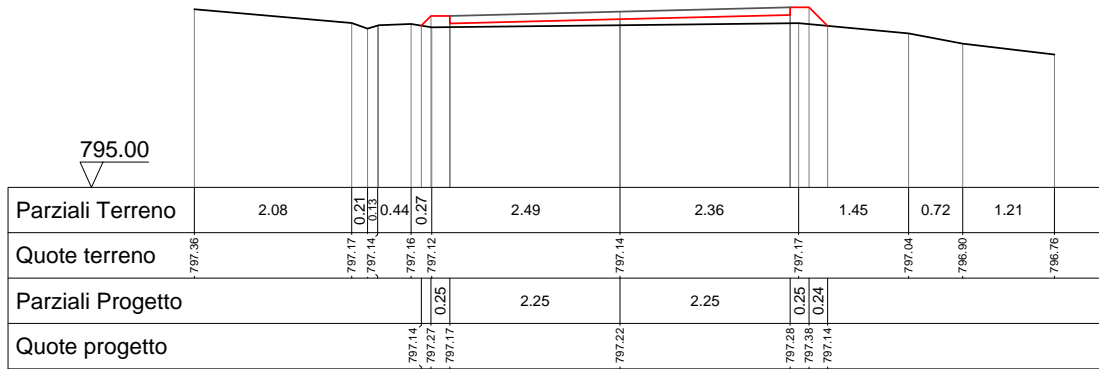
77
520.969



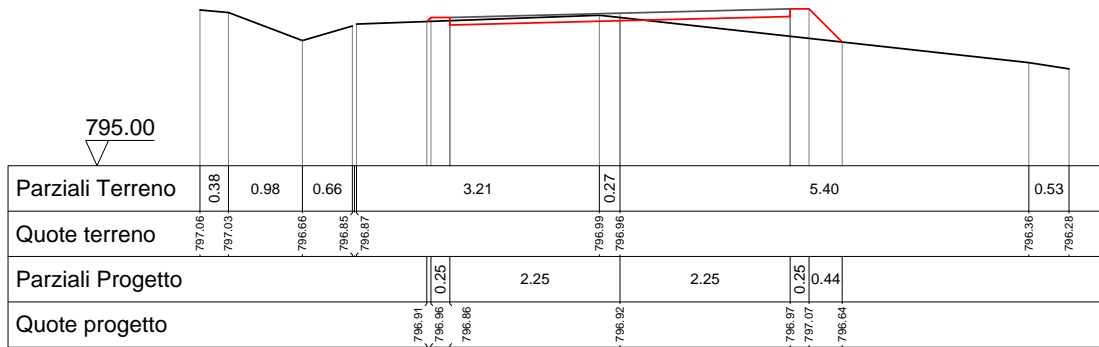
78
530.000



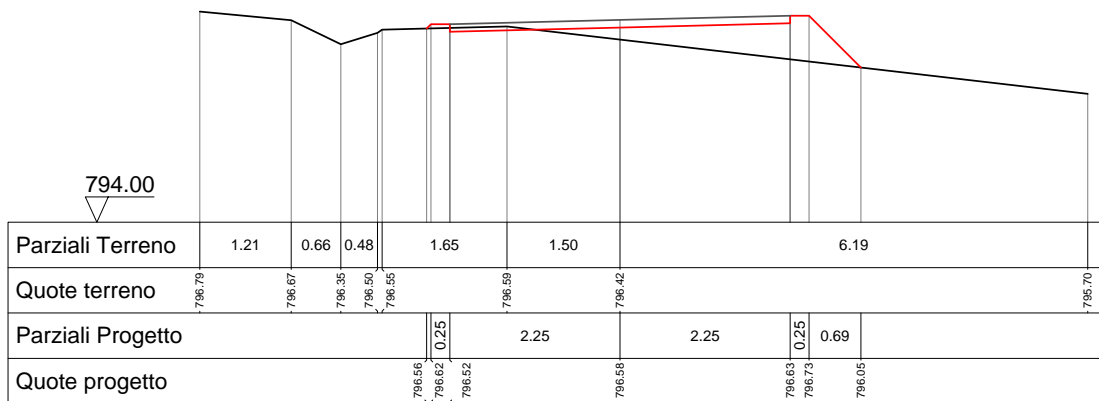
79
540.000



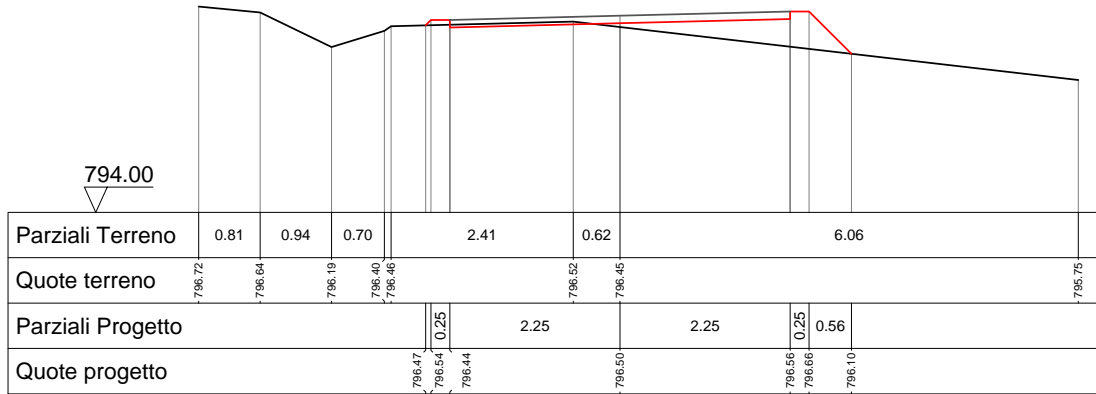
80
550.000



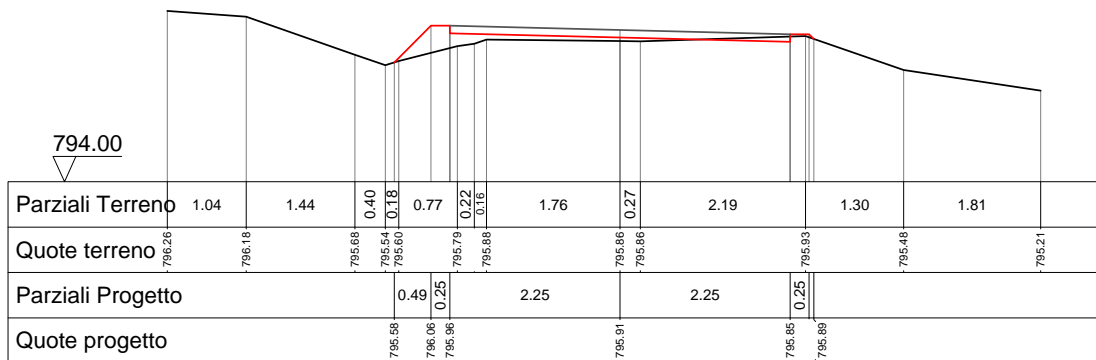
81
560.000



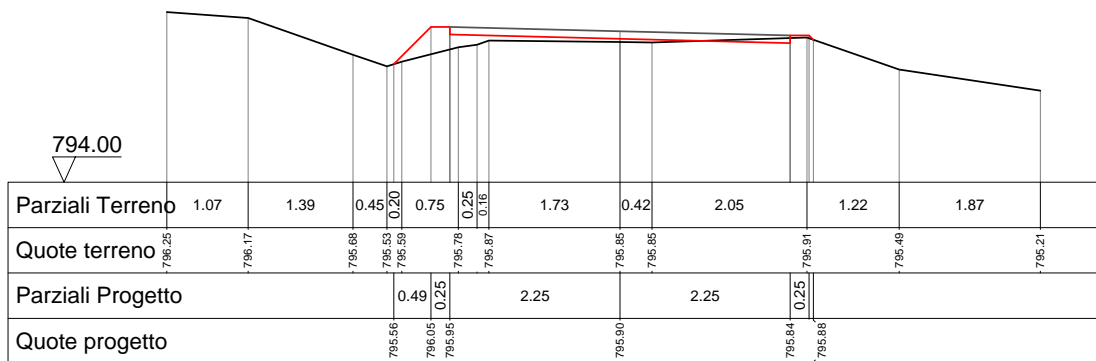
82
562.165



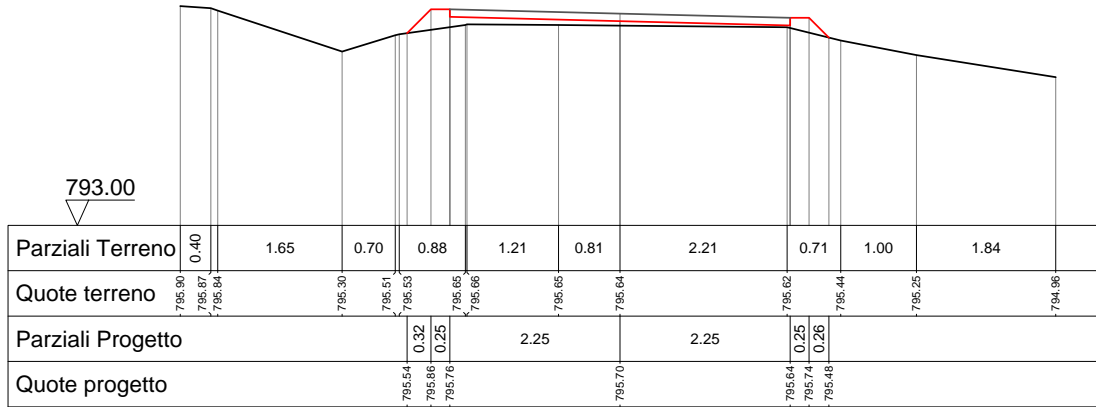
83
579.609



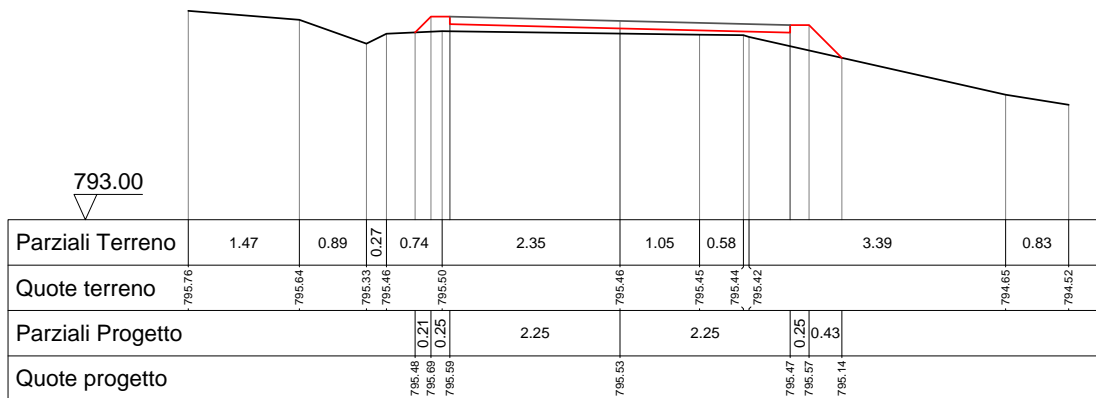
84
580.000



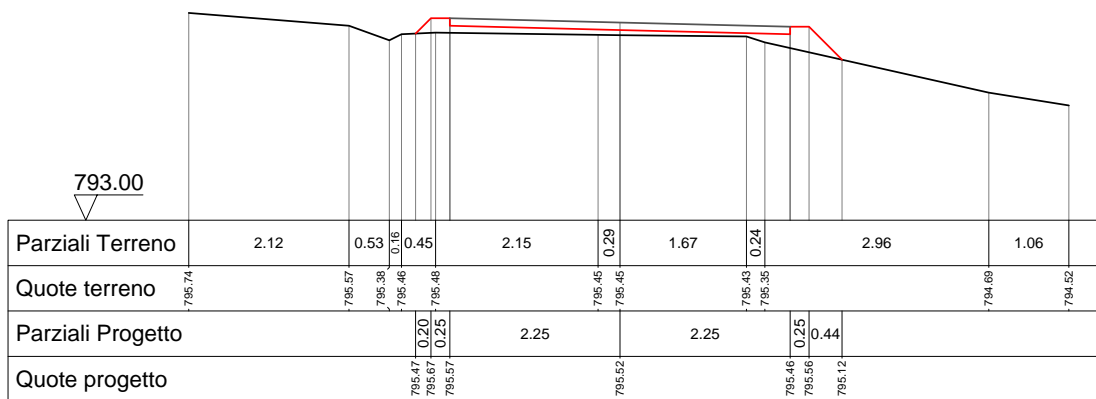
85
590.000



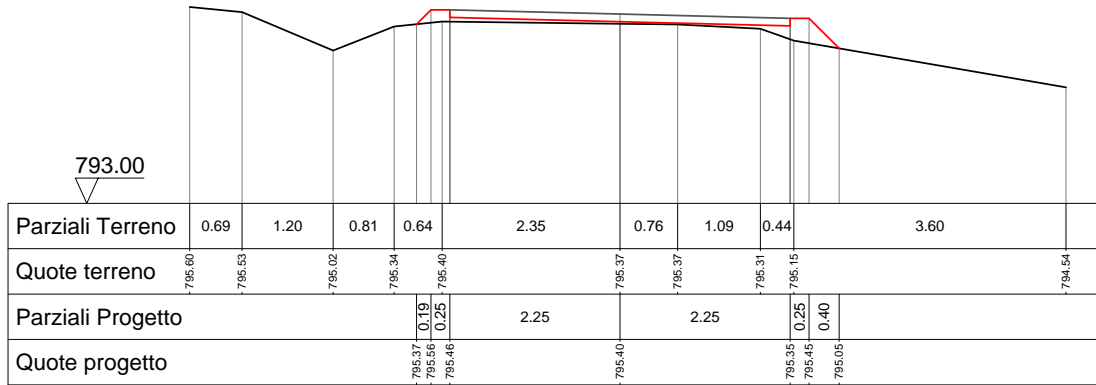
86
599.157



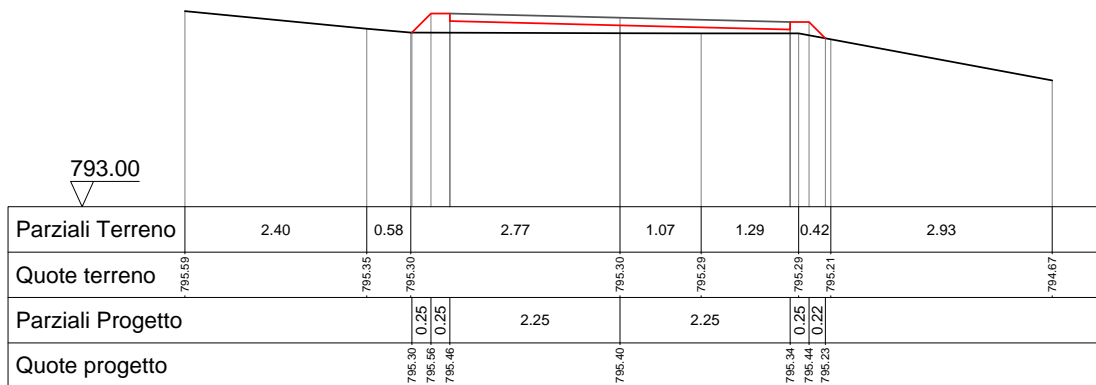
87
600.000



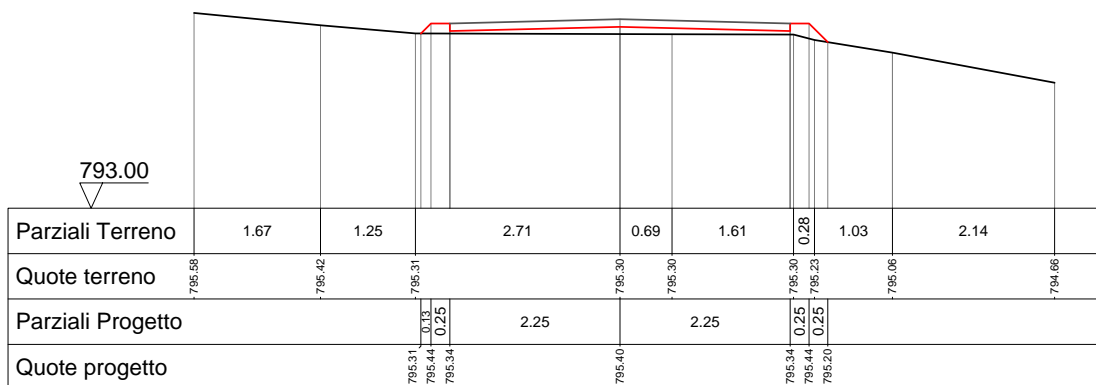
88
610.000



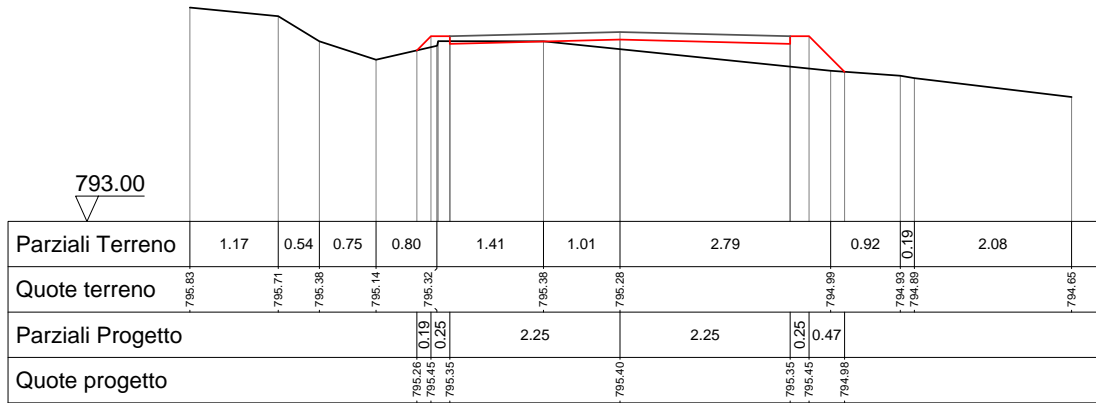
89
618.706



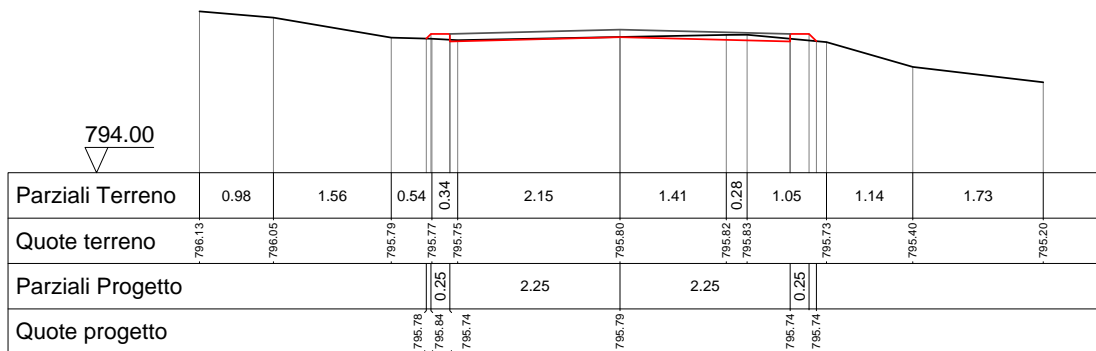
90
620.000



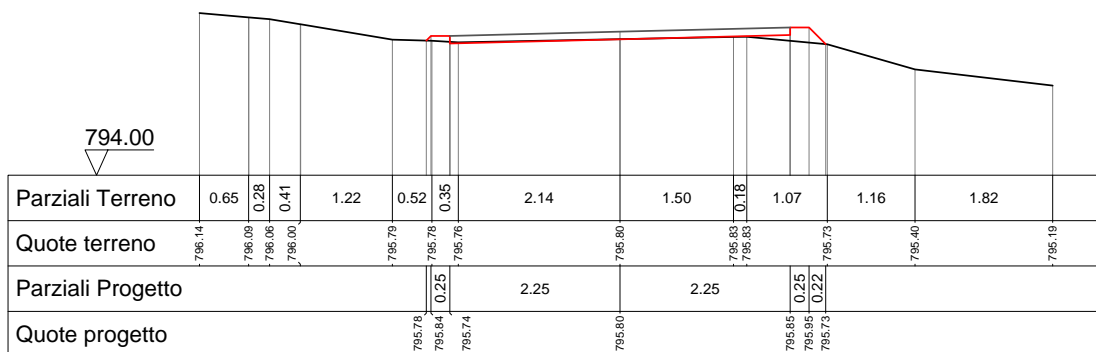
91
640.000



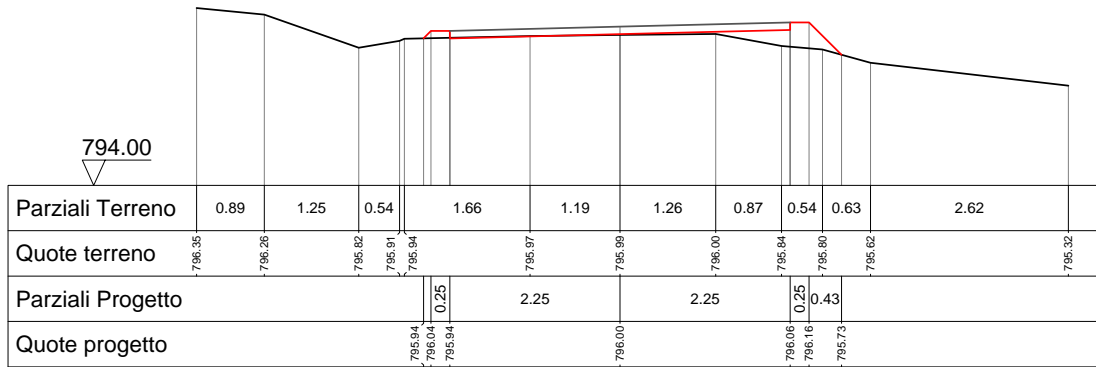
92
660.000



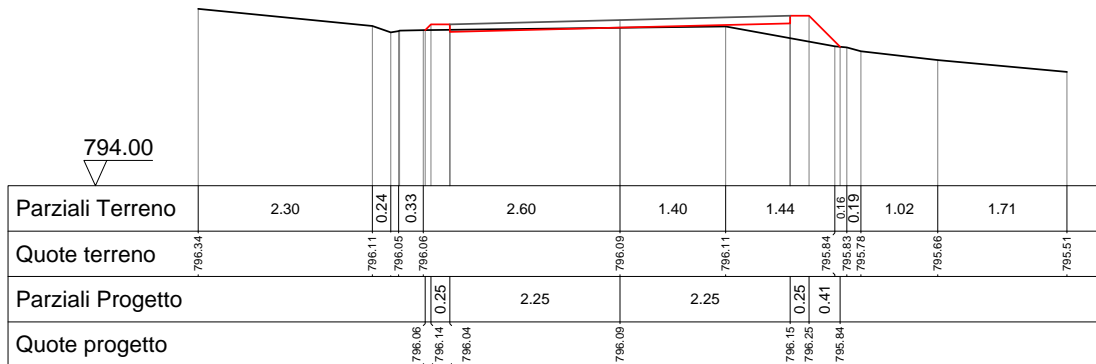
93
660.245



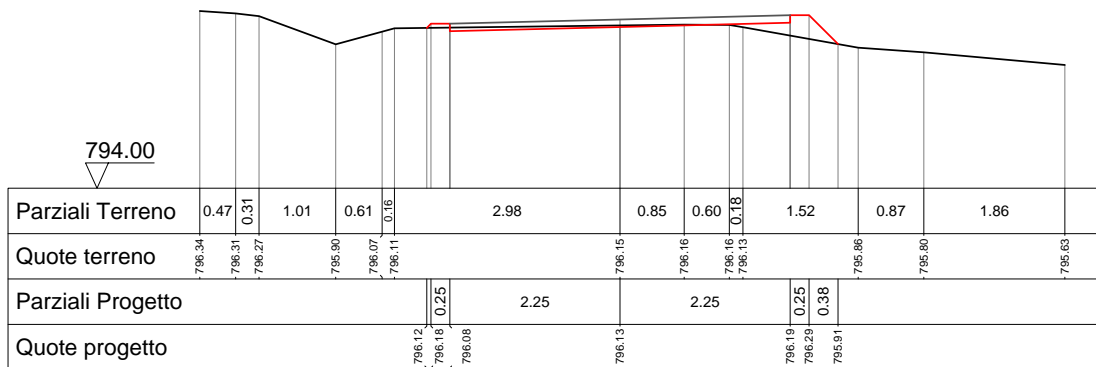
94
670.000



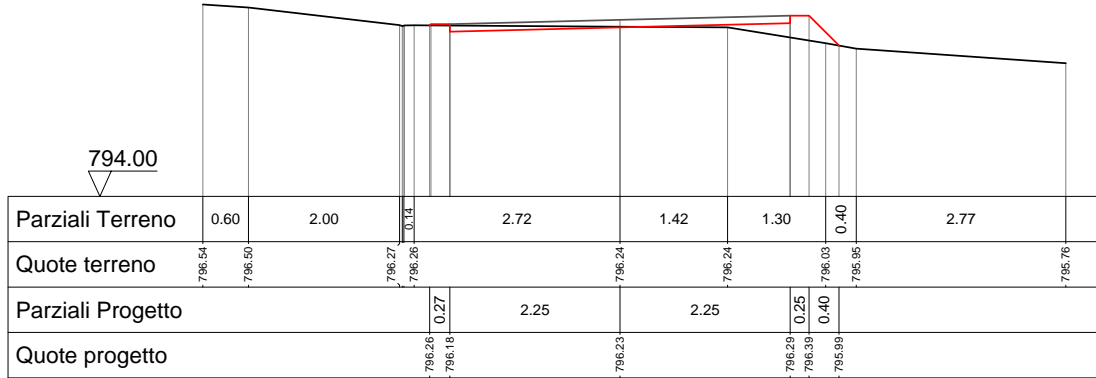
95
676.060



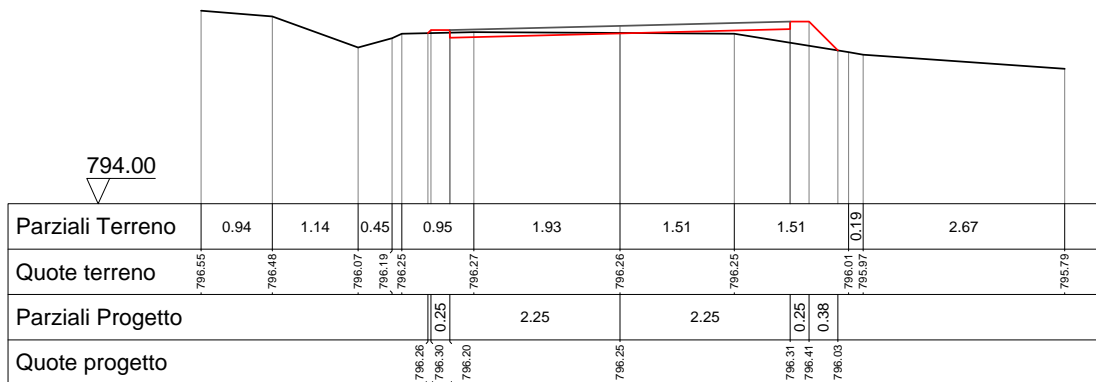
96
680.000



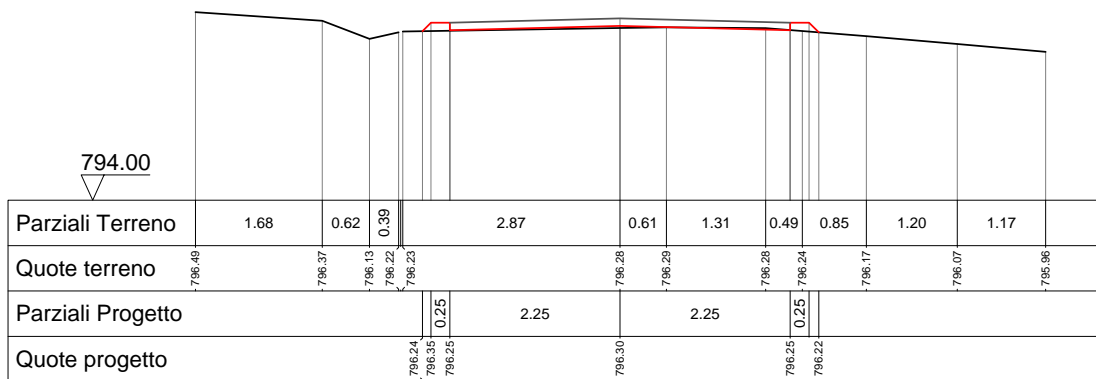
97
690.000



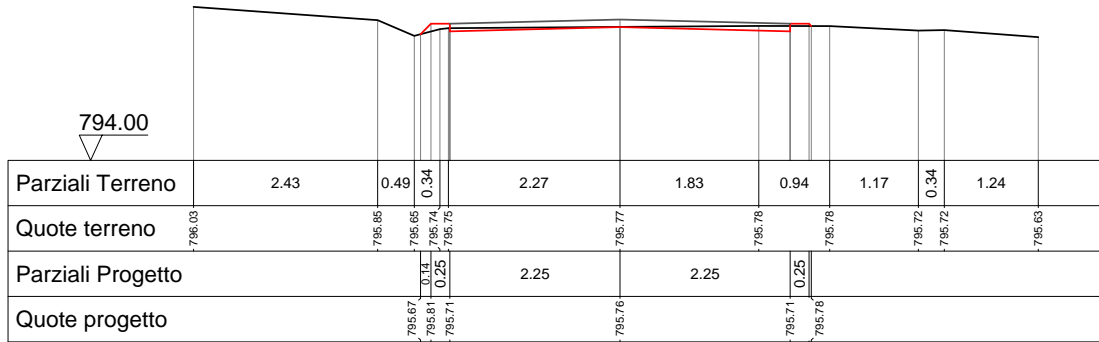
98
691.875



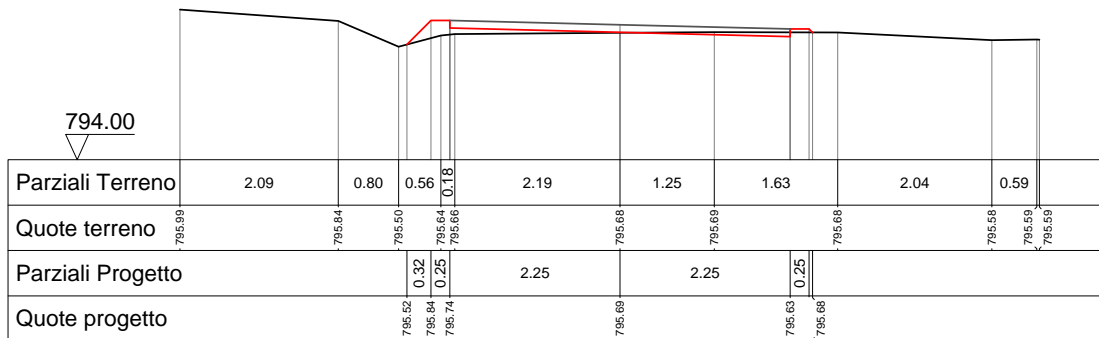
99
700.000



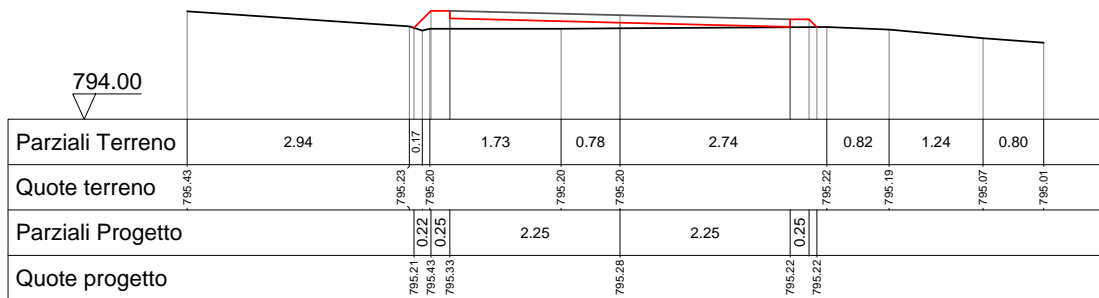
100
720.000



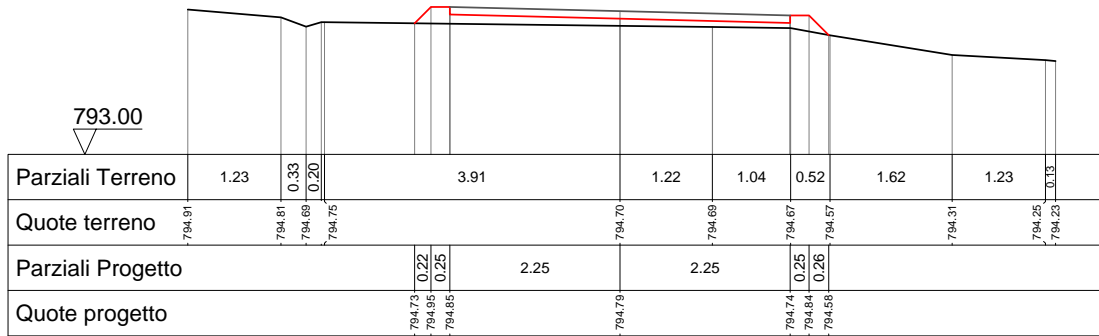
101
721.578



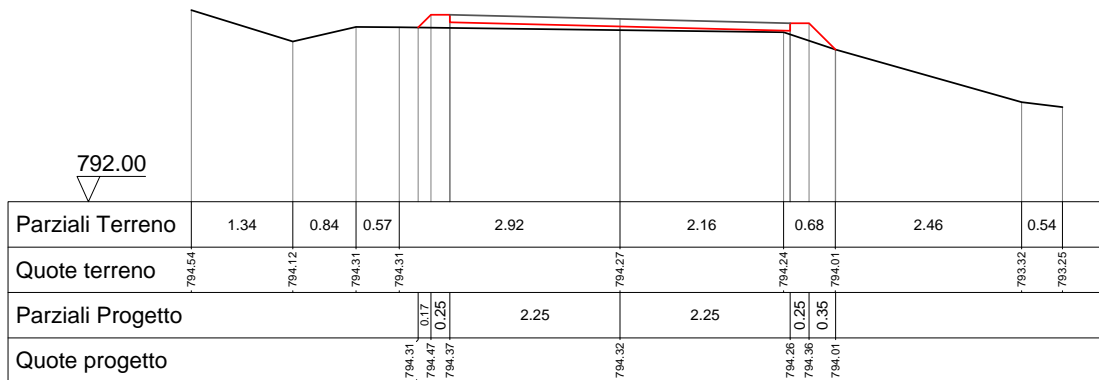
102
730.000



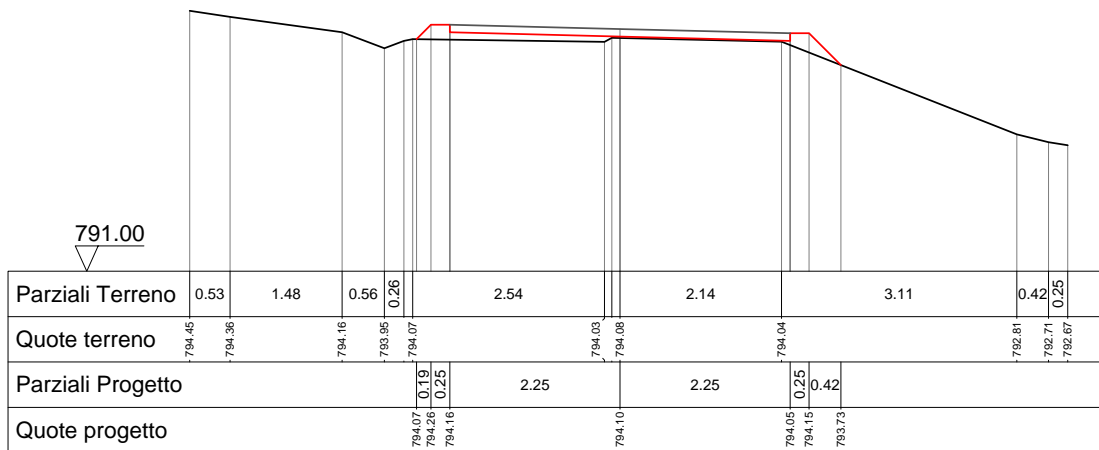
103
739.957



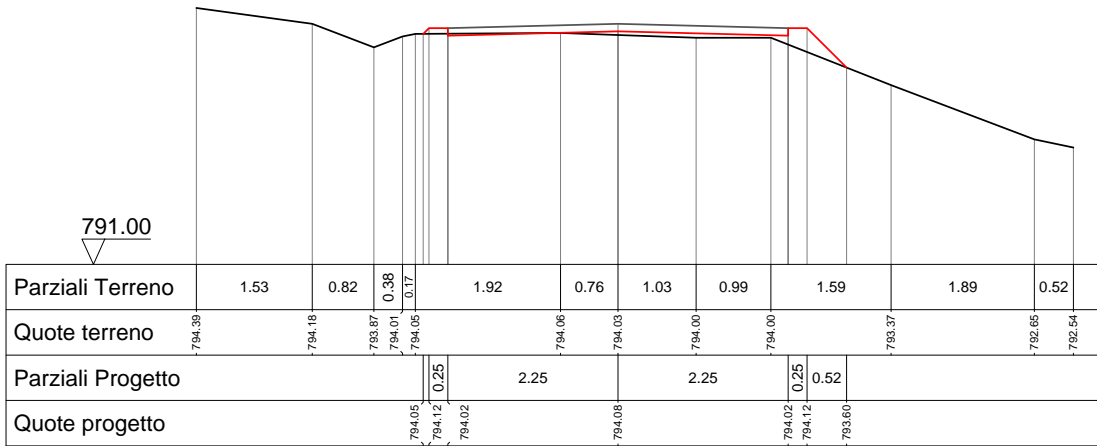
104
750.000



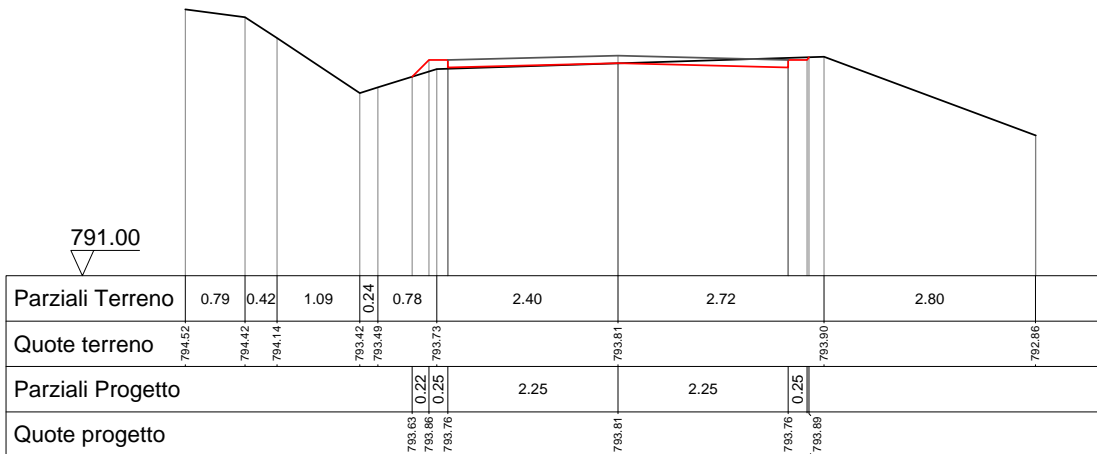
105
758.336



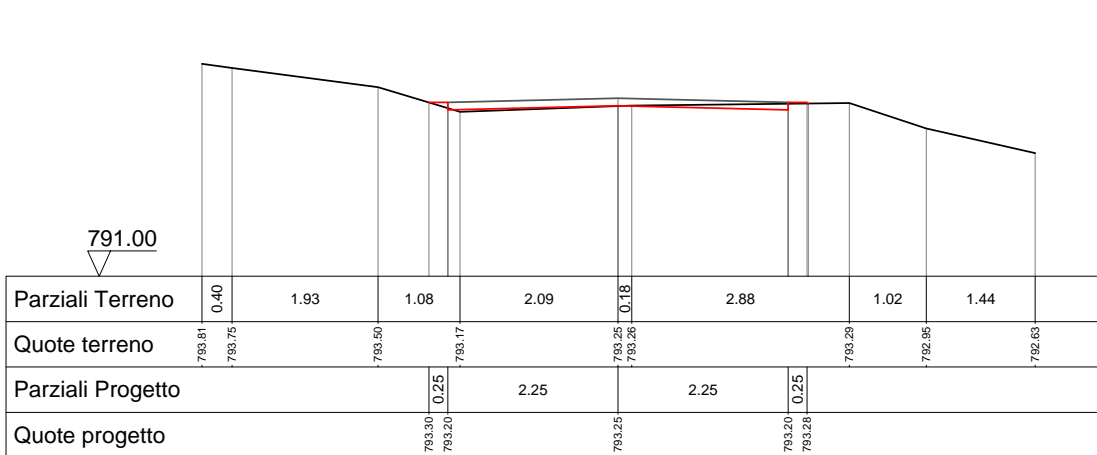
106
760.000



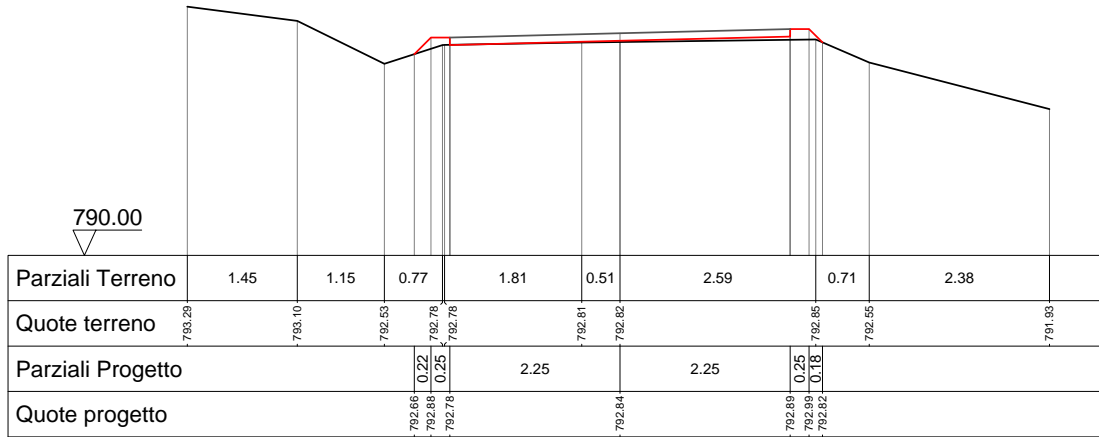
107
780.000



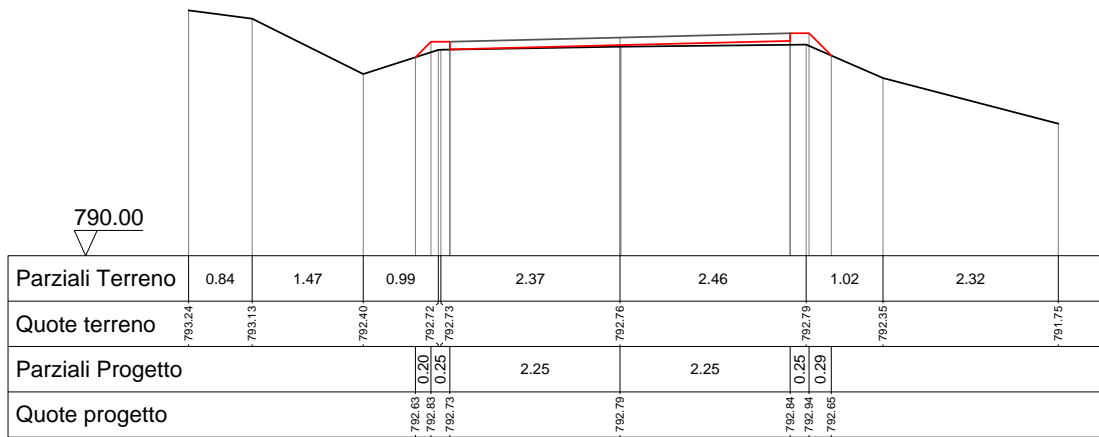
108
800.000



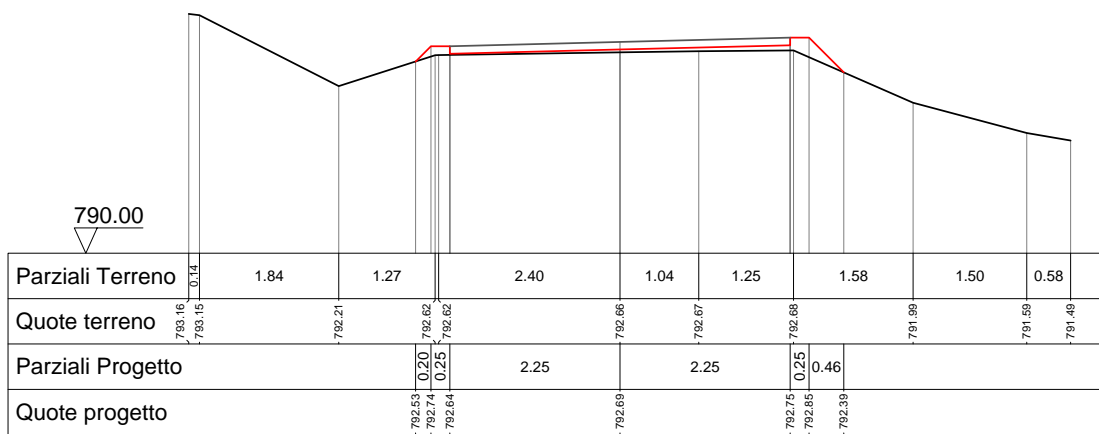
109
808.912



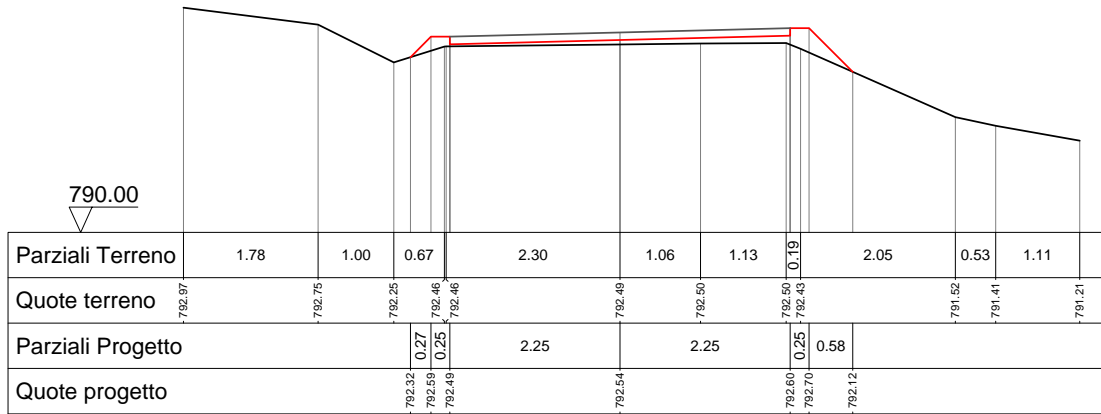
110
810.000



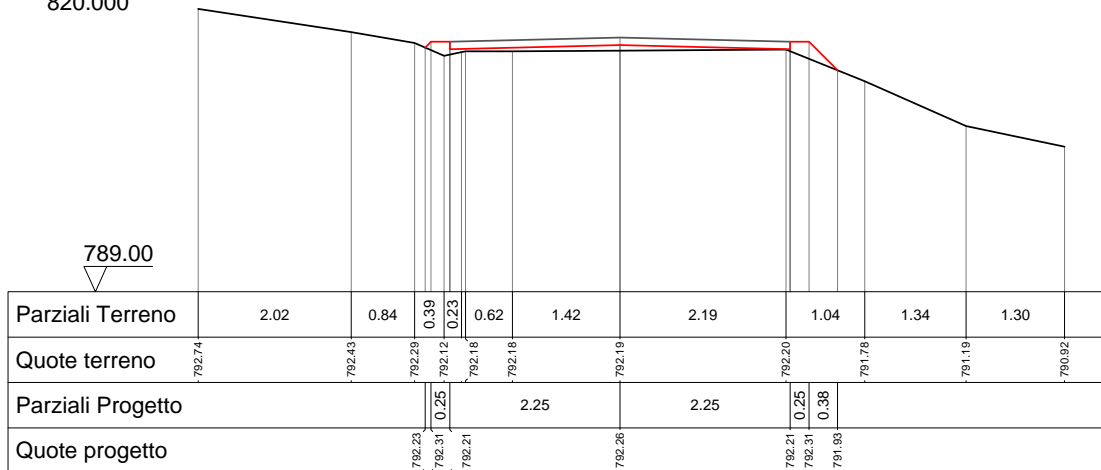
111
811.967



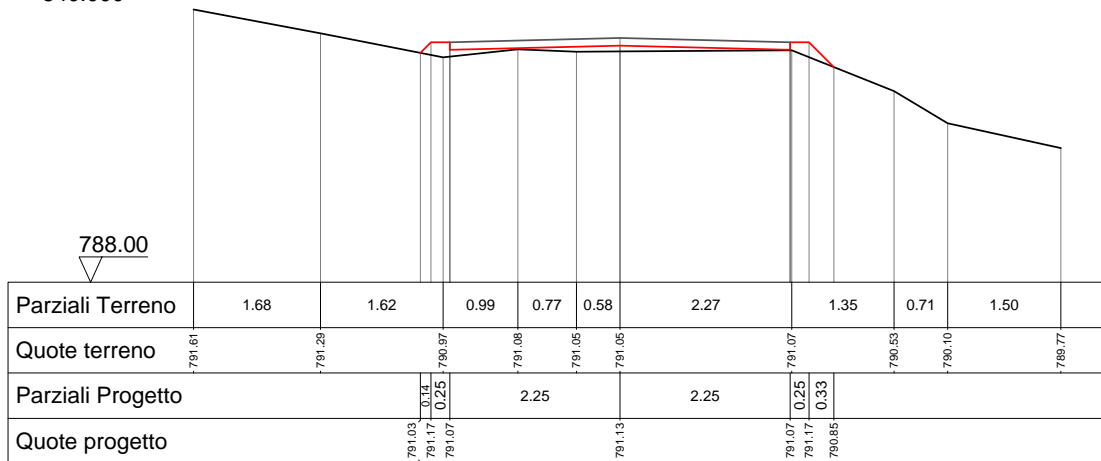
112
815.023



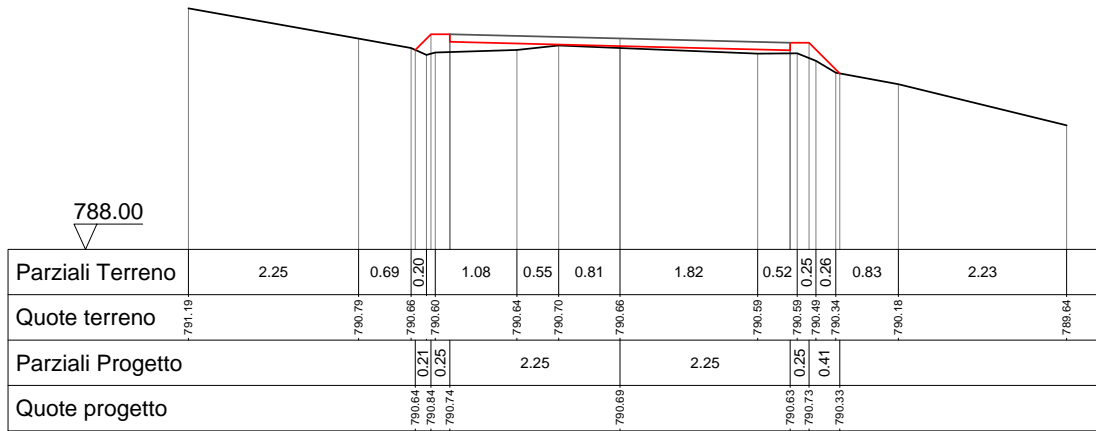
113
820.000



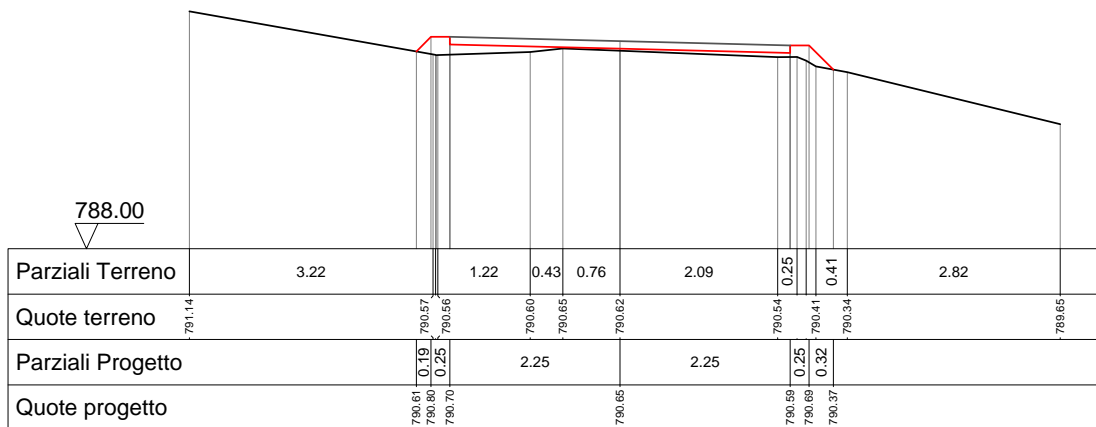
114
840.000



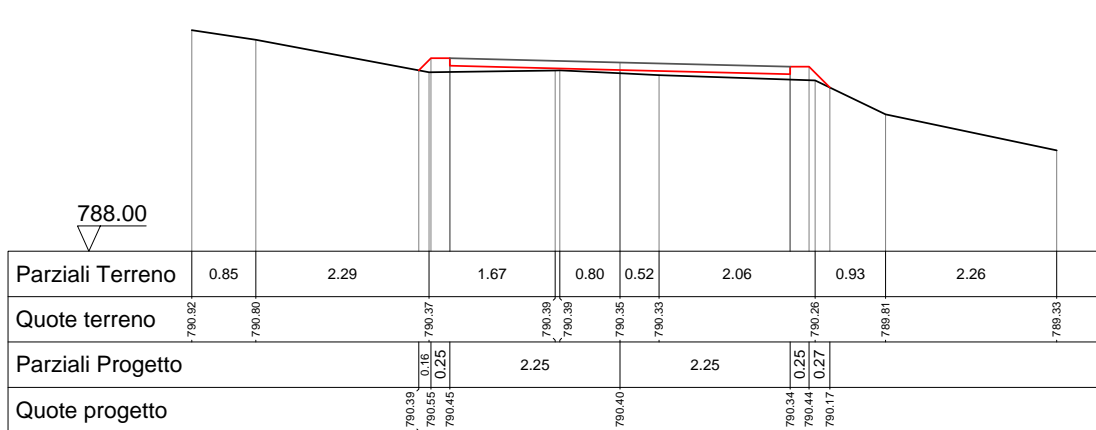
115
848.925



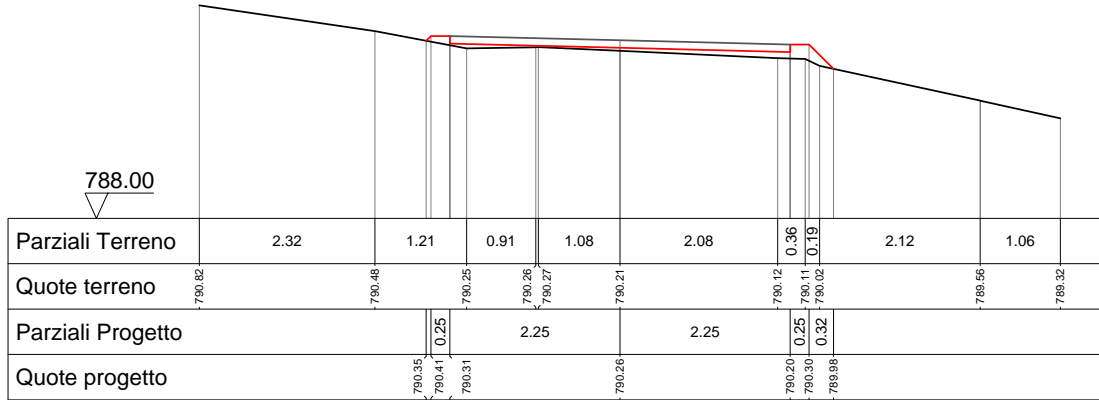
116
850.000



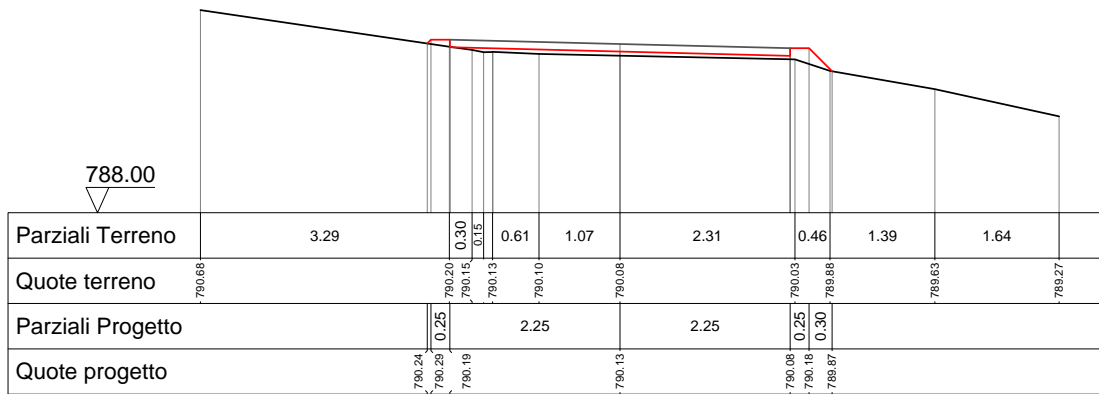
117
856.381



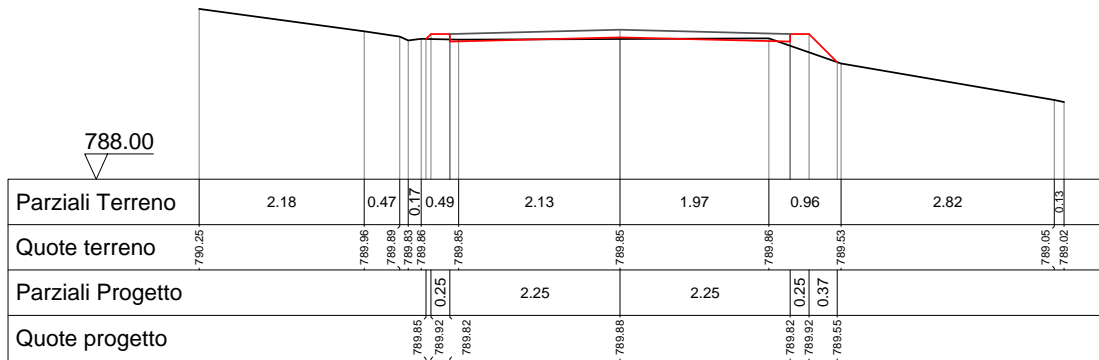
118
860.000



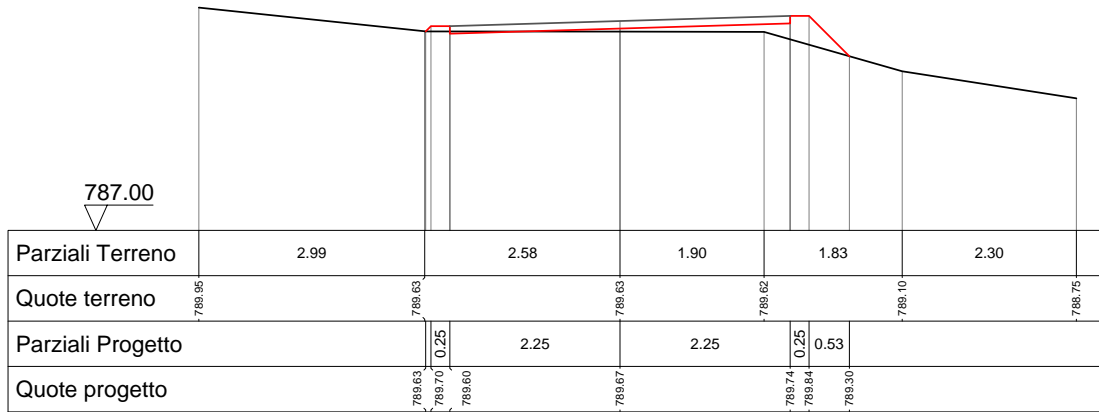
119
863.838



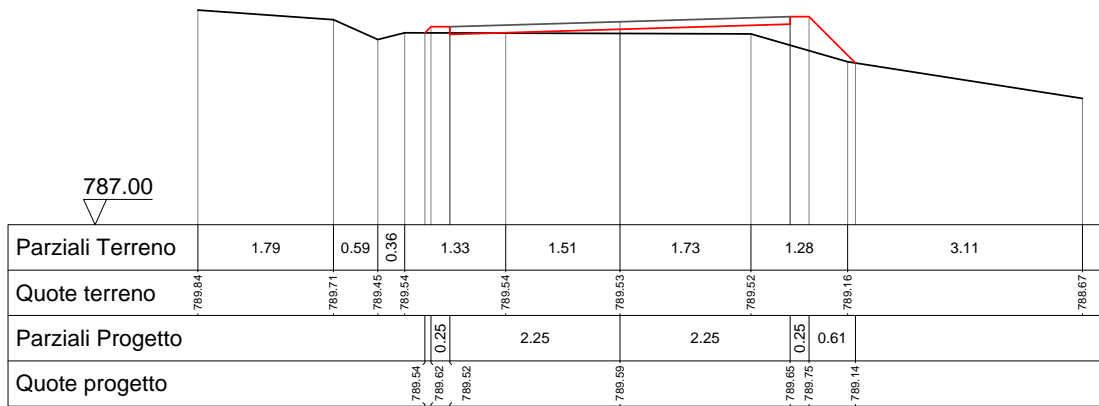
120
880.000



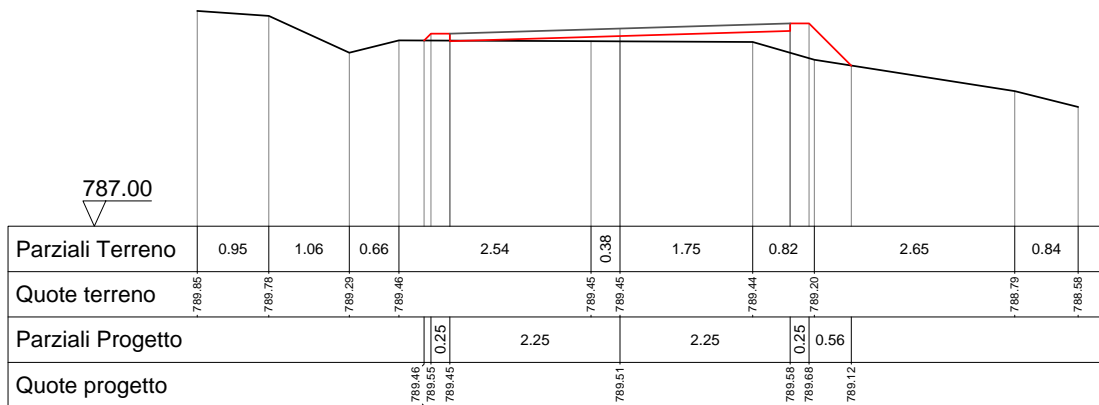
121
896.806



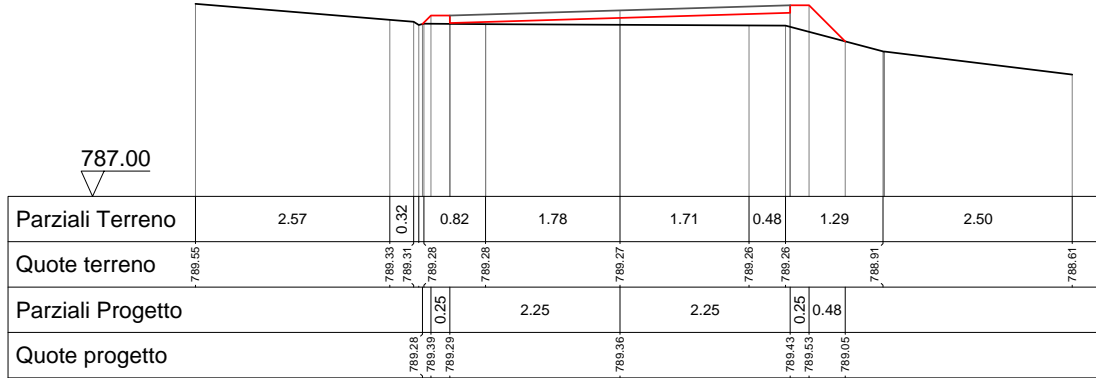
122
900.000



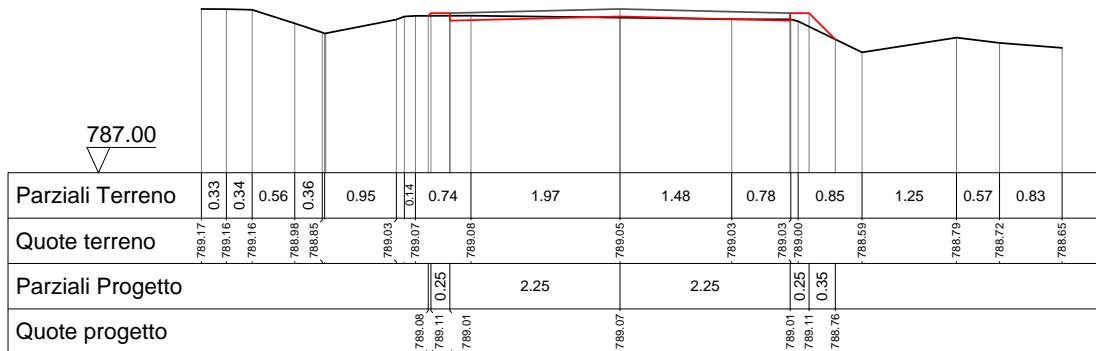
123
902.766



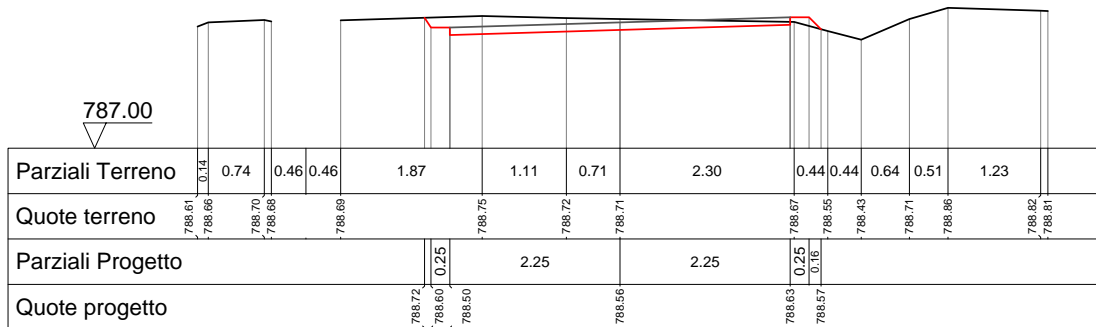
124
908.726



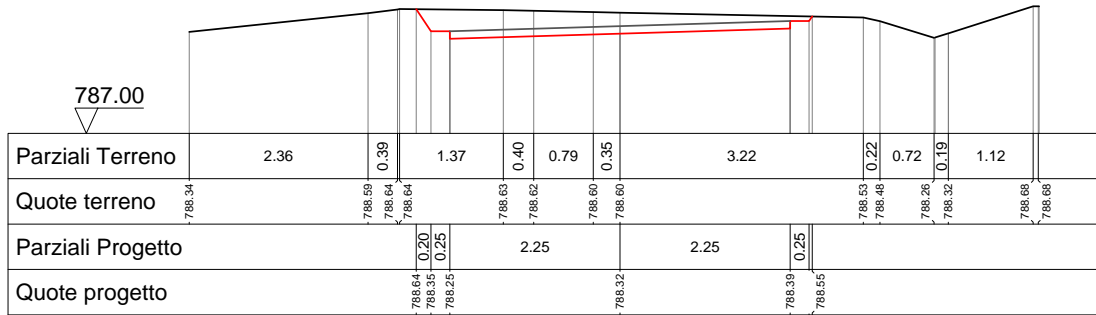
125
920.000



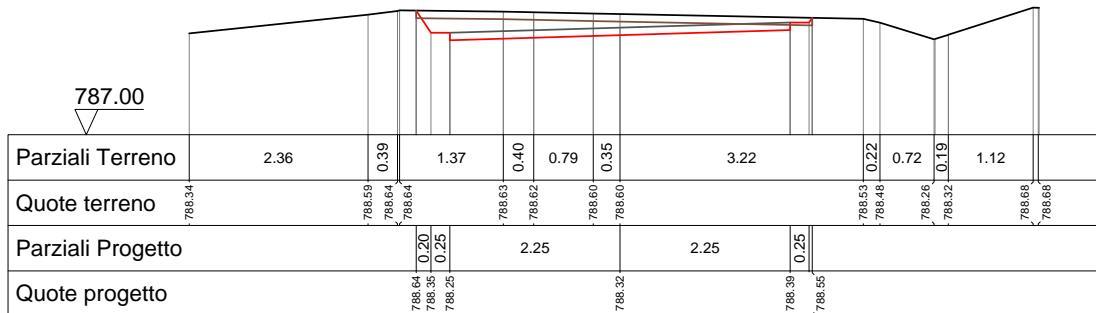
126
935.180



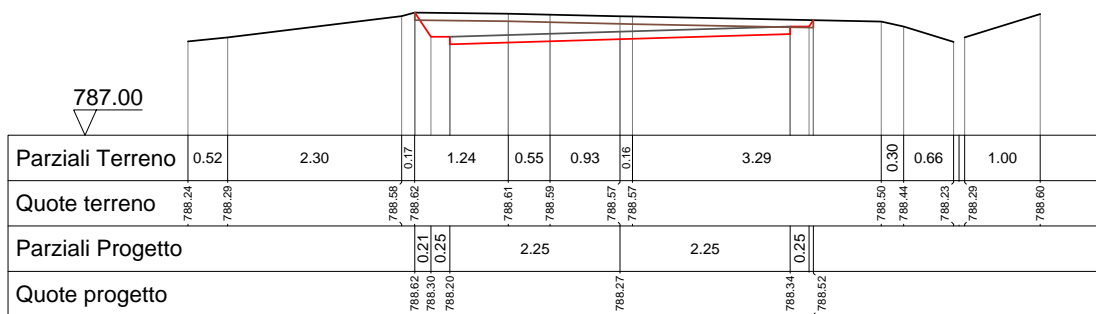
127
939.305



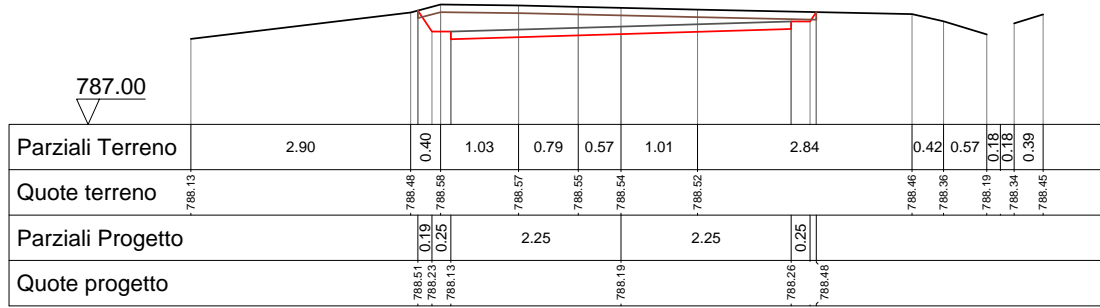
127
939.305



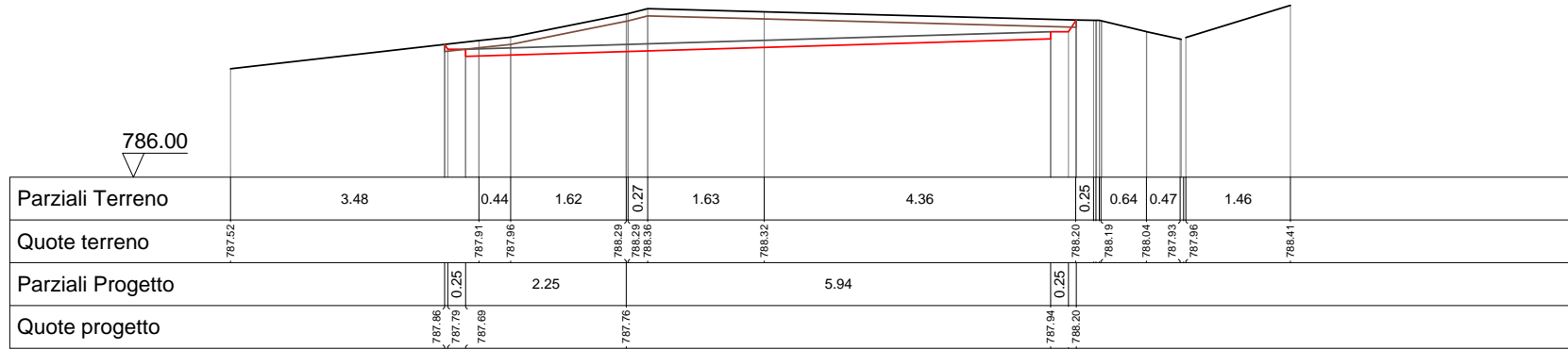
128
940.000



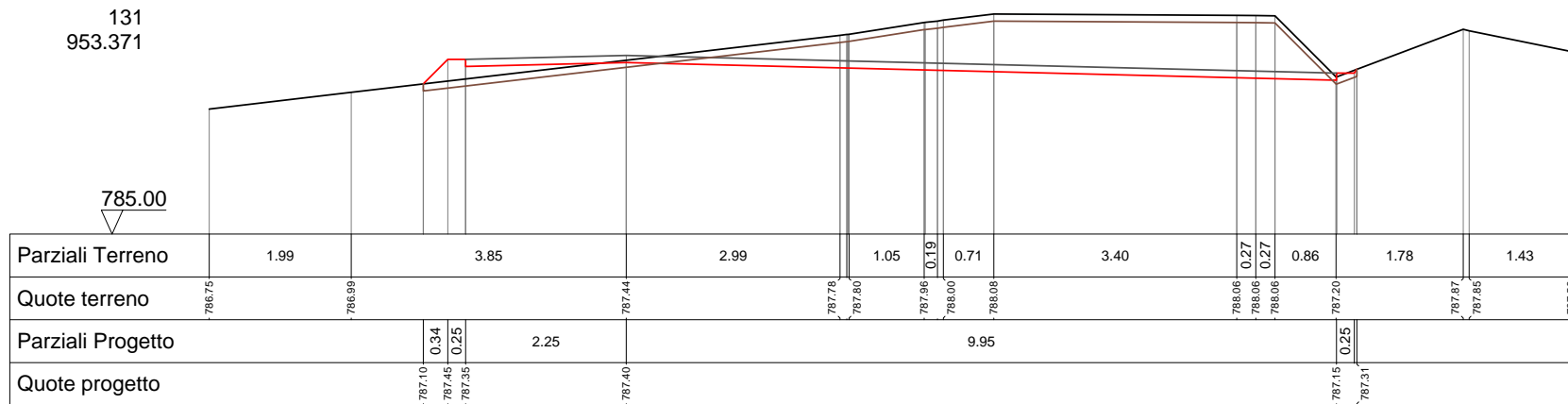
129
941.079



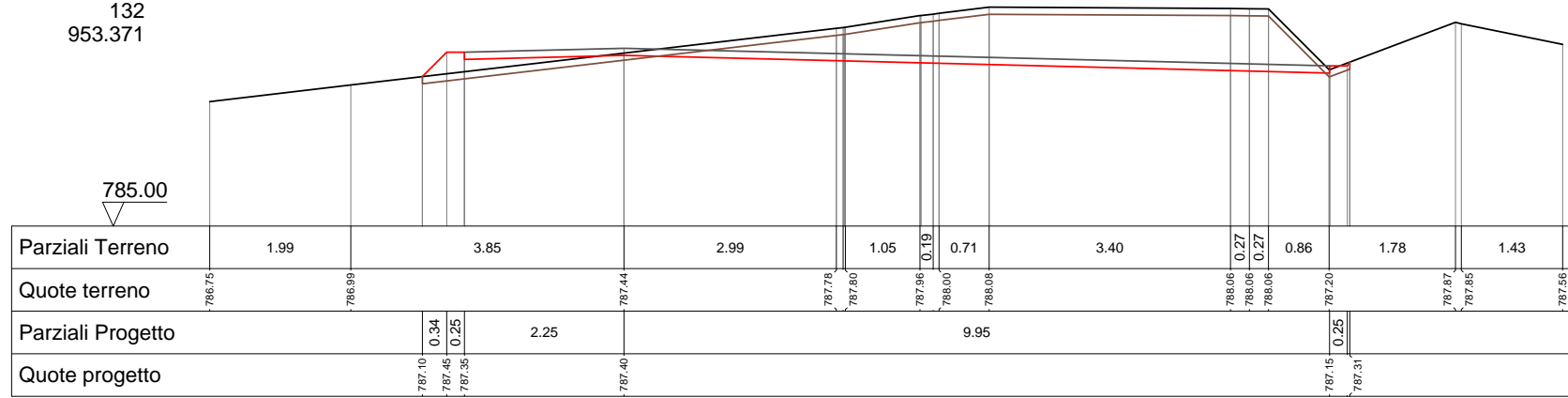
130
946.977



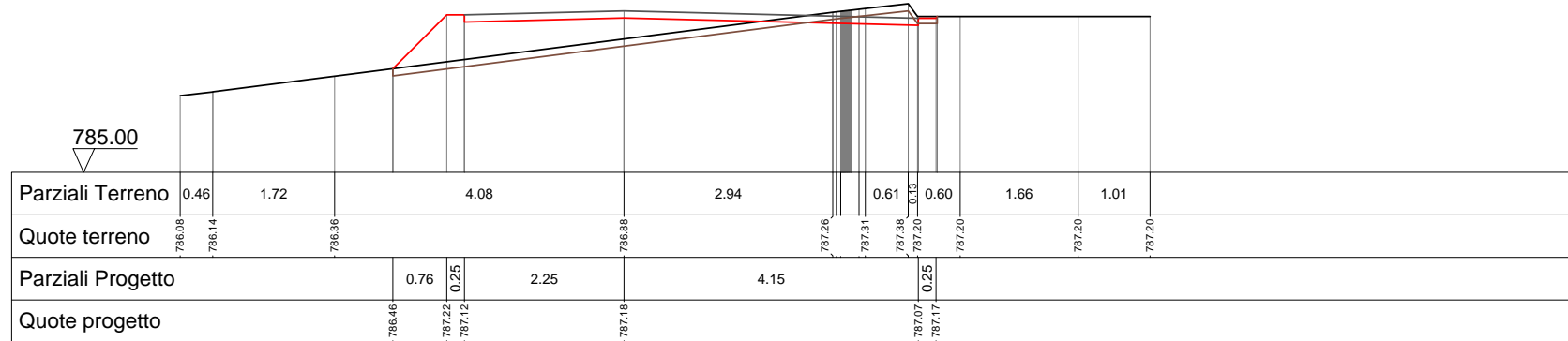
131
953.371



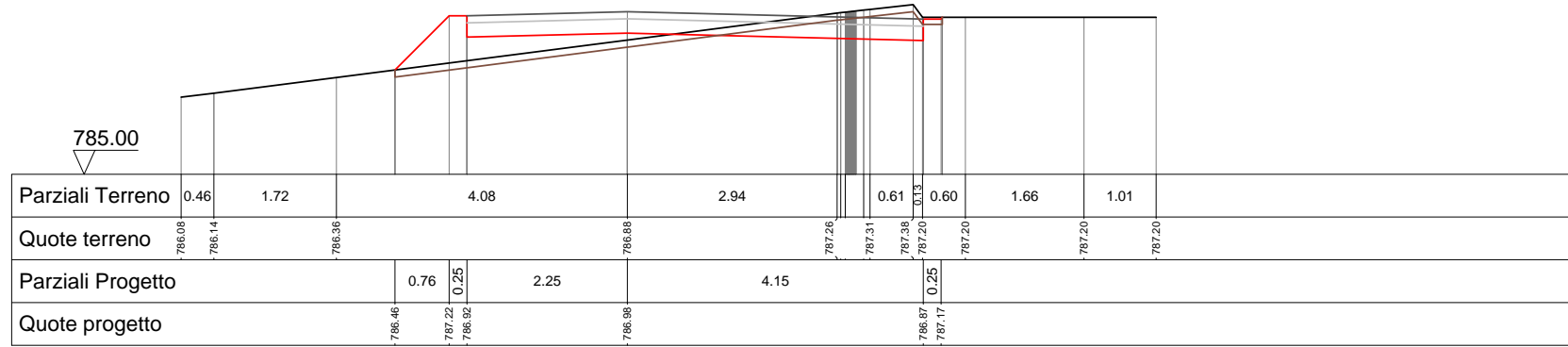
132
953.371



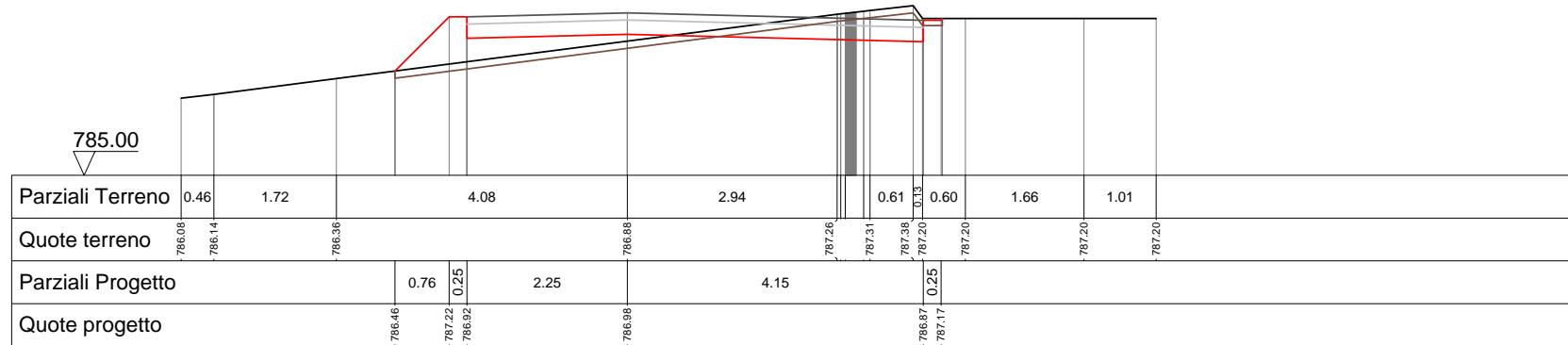
133
960.000



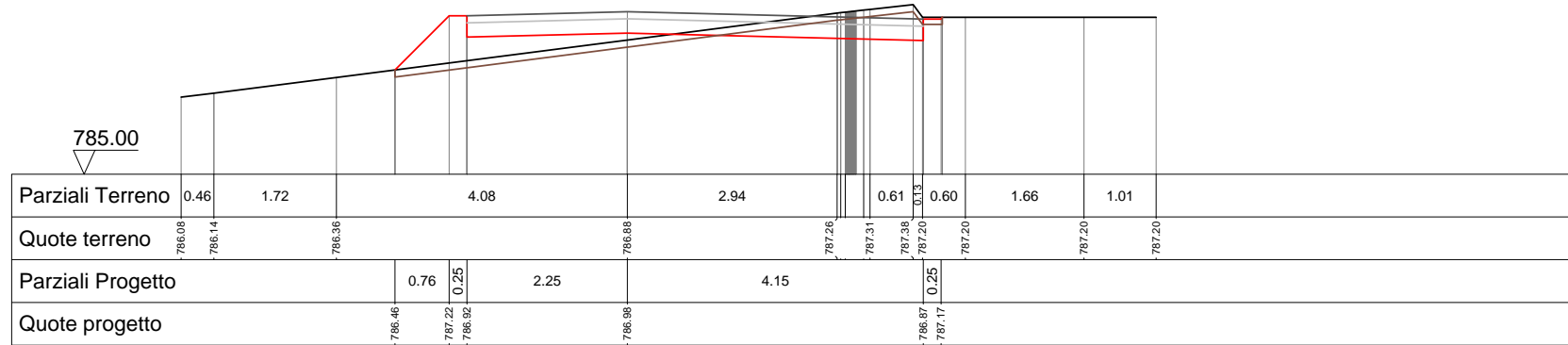
133
960.000



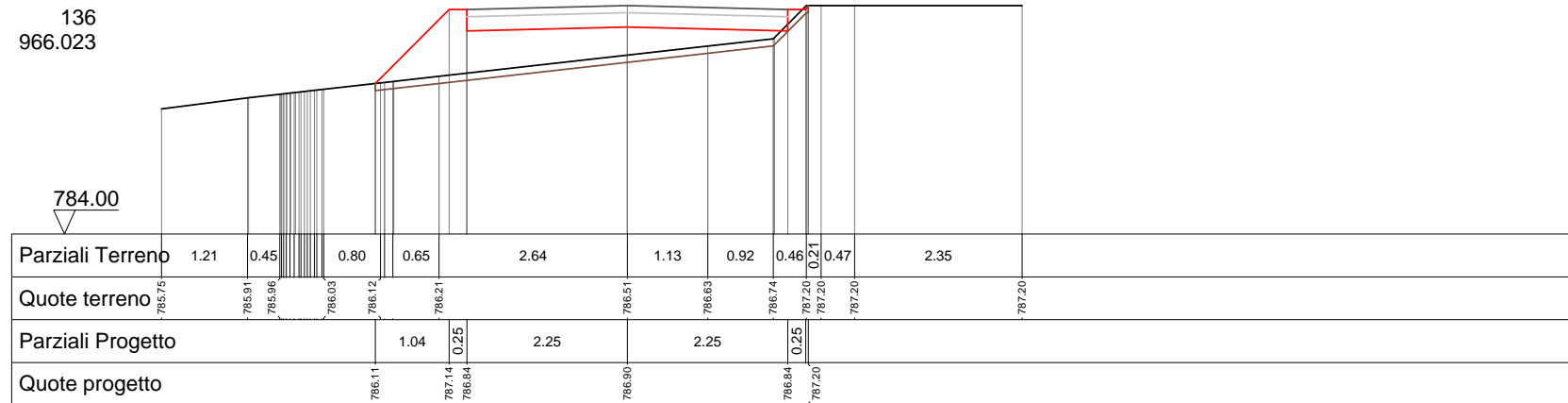
134
960.000



135
960.000



136
966.023



137
967.277

