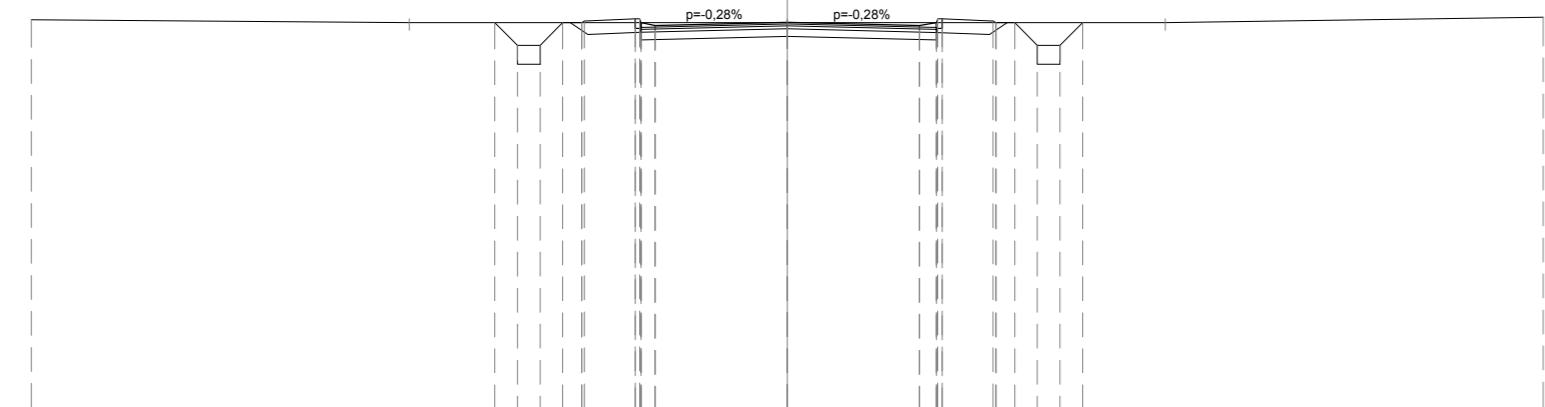


ASSE B

Table with 2 columns: Item description (e.g., SCAVI E BONIFICHE, SCOTTICO, SCAVO FOSSO) and Area/Volume (e.g., 4.13 m², 14.37 m³).

SEZIONE N° 1
QT. PROJ.: 70.281
Prog. km: 0.000
Dist. succ.: 50.000



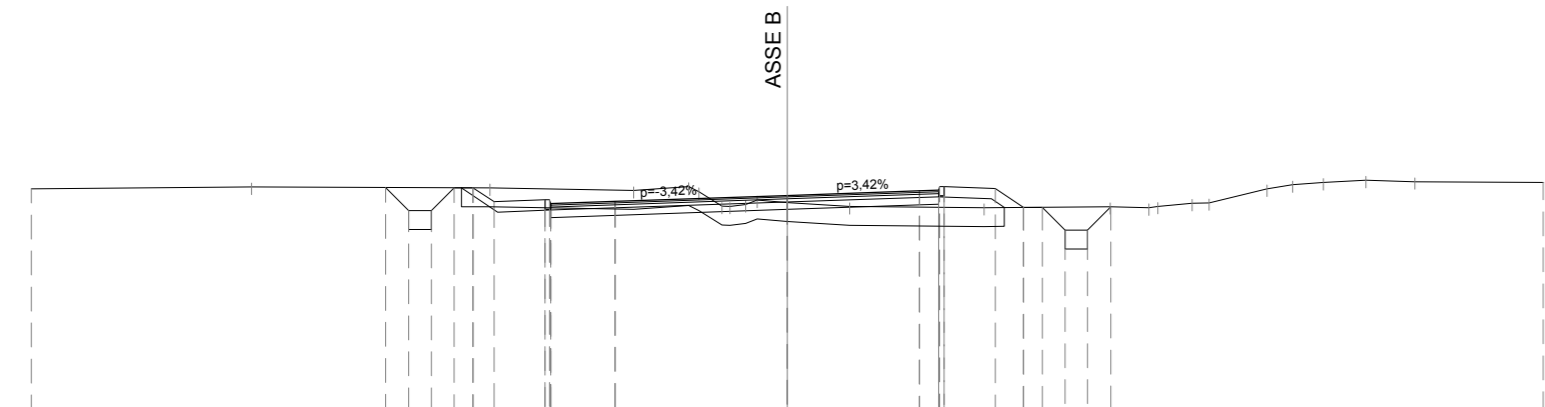
1:200

Qt. rif. 52,000

Table with 4 rows: Quote Progetto, Quote Terreno, Dist. Parz. Progetto, Distanze Progetto, Distanze Terreno. Columns show elevation and distance data for the cross-section.

Table with 2 columns: Item description and Area/Volume.

SEZIONE N° 2
QT. PROJ.: 70.419
Prog. km: 0.000
Dist. succ.: 50.000



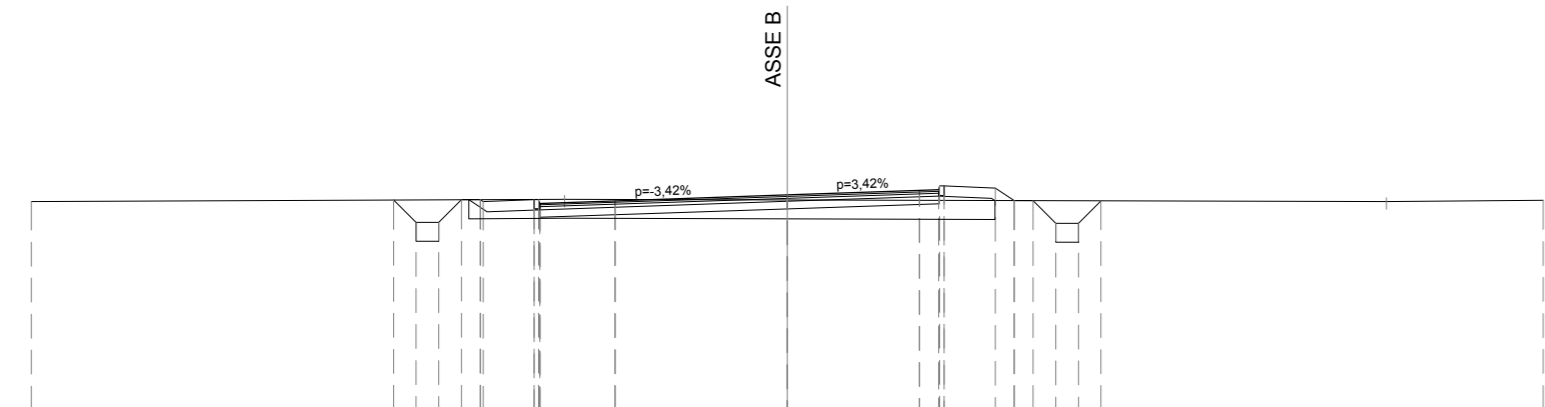
1:200

Qt. rif. 52,000

Table with 4 rows: Quote Progetto, Quote Terreno, Dist. Parz. Progetto, Distanze Progetto, Distanze Terreno.

Table with 2 columns: Item description and Area/Volume.

SEZIONE N° 3
QT. PROJ.: 70.478
Prog. km: 0.000
Dist. succ.: 50.000



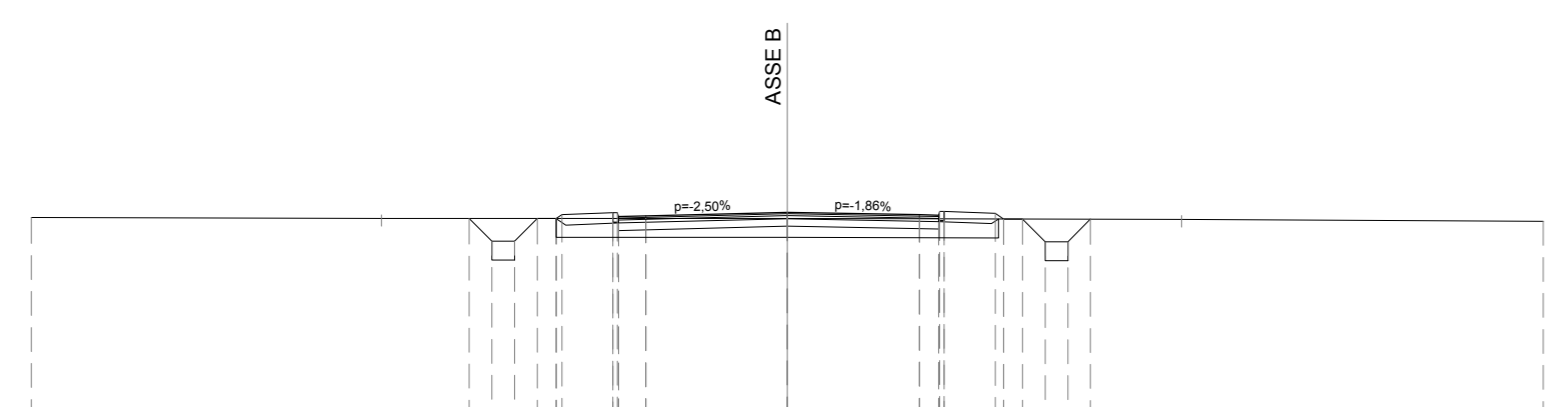
1:200

Qt. rif. 52,000

Table with 4 rows: Quote Progetto, Quote Terreno, Dist. Parz. Progetto, Distanze Progetto, Distanze Terreno.

Table with 2 columns: Item description and Area/Volume.

SEZIONE N° 4
QT. PROJ.: 70.405
Prog. km: 150.000
Dist. succ.: 50.000



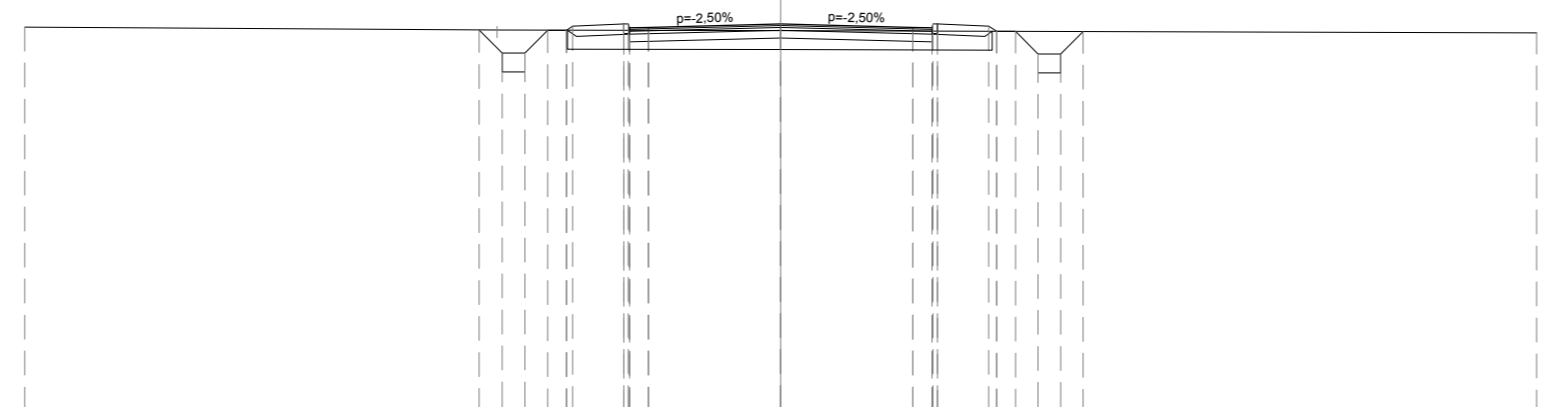
1:200

Qt. rif. 52,000

Table with 4 rows: Quote Progetto, Quote Terreno, Dist. Parz. Progetto, Distanze Progetto, Distanze Terreno.

Table with 2 columns: Item description and Area/Volume.

SEZIONE N° 5
QT. PROJ.: 70.235
Prog. km: 200.000
Dist. succ.: 50.000



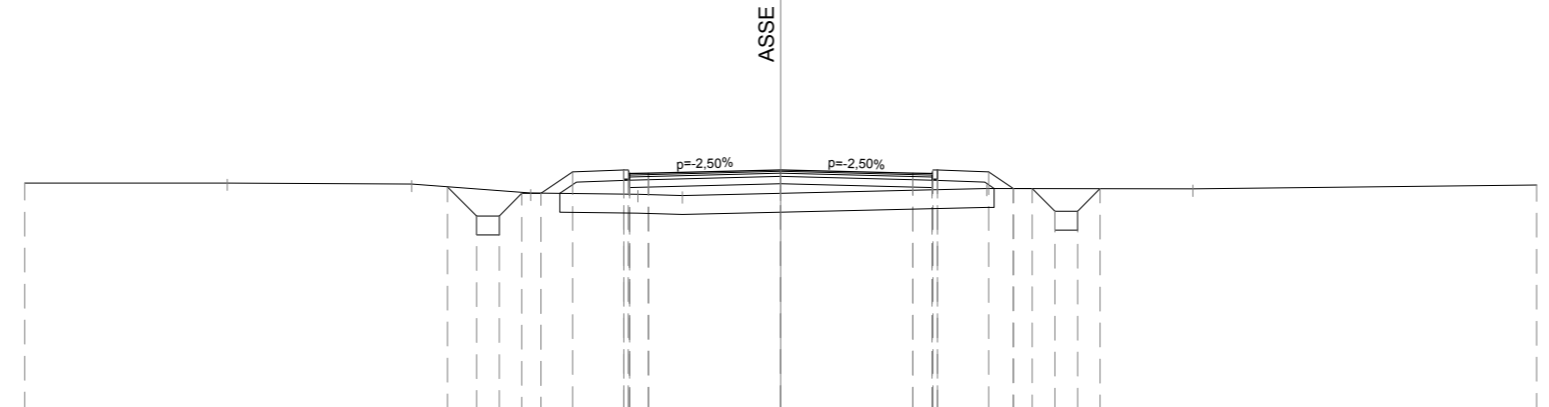
1:200

Qt. rif. 52,000

Table with 4 rows: Quote Progetto, Quote Terreno, Dist. Parz. Progetto, Distanze Progetto, Distanze Terreno.

Table with 2 columns: Item description and Area/Volume.

SEZIONE N° 6
QT. PROJ.: 70.066
Prog. km: 50.000
Dist. succ.: 50.000



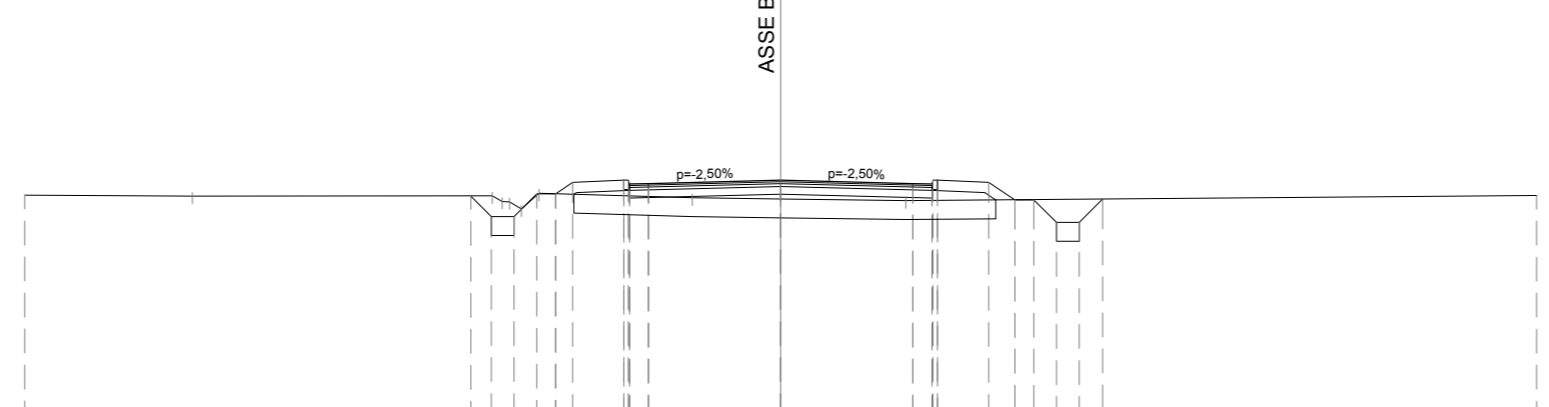
1:200

Qt. rif. 51,000

Table with 4 rows: Quote Progetto, Quote Terreno, Dist. Parz. Progetto, Distanze Progetto, Distanze Terreno.

Table with 2 columns: Item description and Area/Volume.

SEZIONE N° 7
QT. PROJ.: 69.963
Prog. km: 350.000
Dist. succ.: 50.000



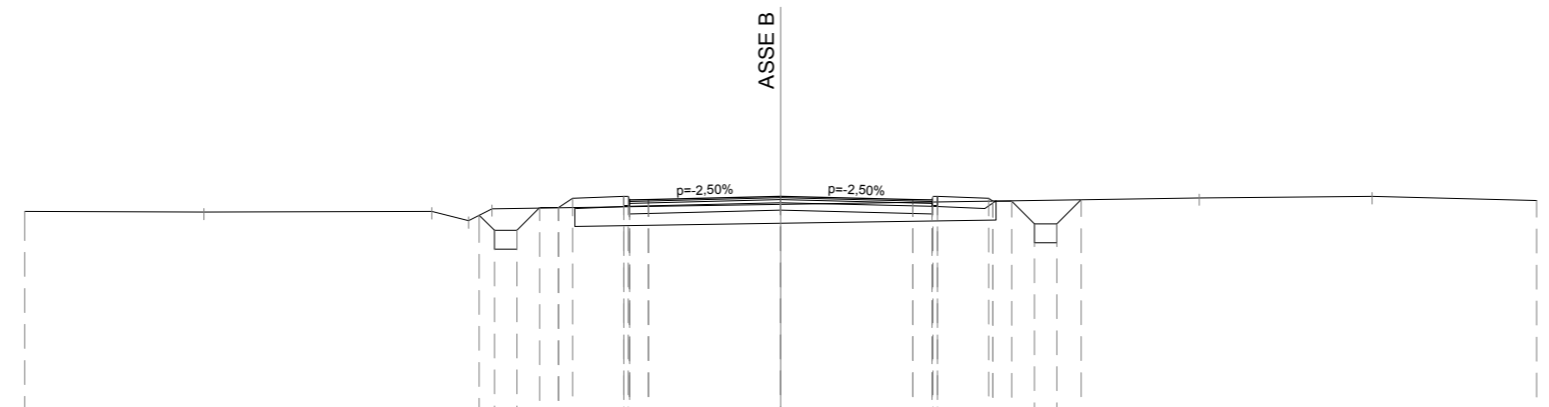
1:200

Qt. rif. 51,000

Table with 4 rows: Quote Progetto, Quote Terreno, Dist. Parz. Progetto, Distanze Progetto, Distanze Terreno.

Table with 2 columns: Item description and Area/Volume.

SEZIONE N° 8
QT. PROJ.: 69.830
Prog. km: 350.000
Dist. succ.: 50.000



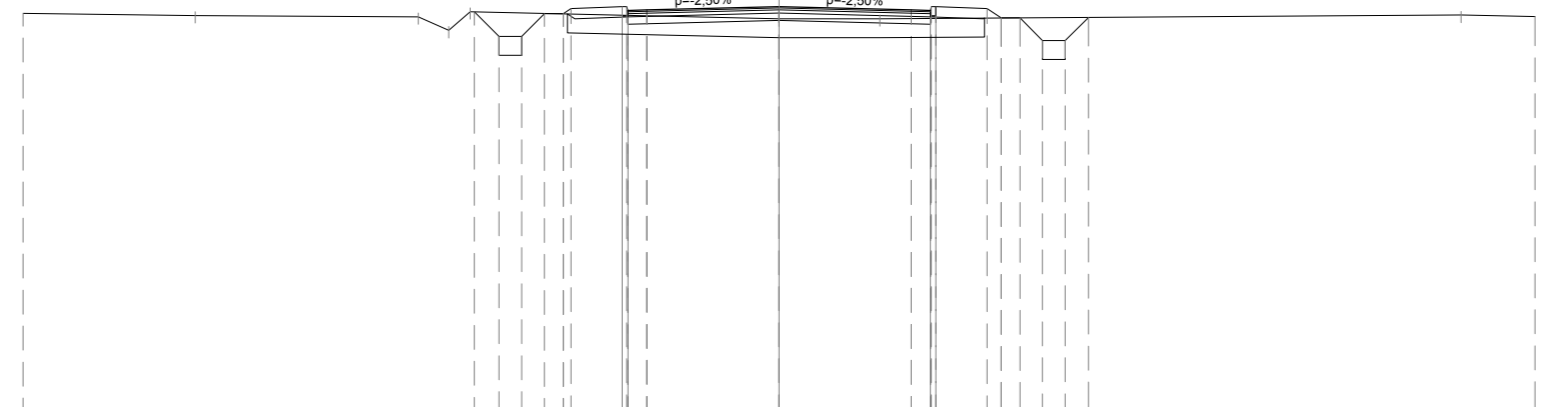
1:200

Qt. rif. 51,000

Table with 4 rows: Quote Progetto, Quote Terreno, Dist. Parz. Progetto, Distanze Progetto, Distanze Terreno.

Table with 2 columns: Item description and Area/Volume.

SEZIONE N° 9
QT. PROJ.: 69.697
Prog. km: 400.000
Dist. succ.: 50.000



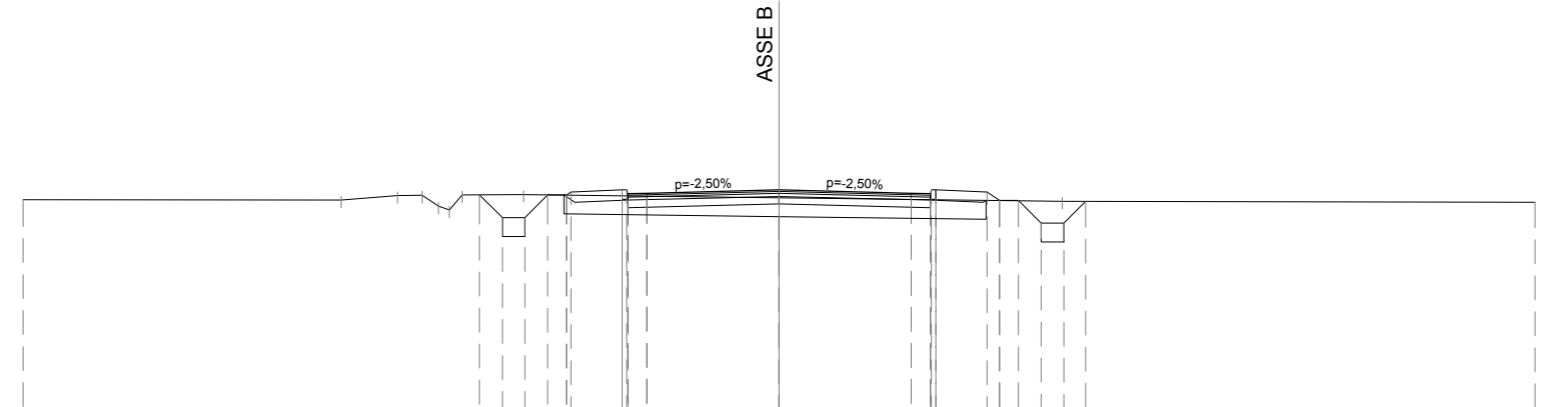
1:200

Qt. rif. 51,000

Table with 4 rows: Quote Progetto, Quote Terreno, Dist. Parz. Progetto, Distanze Progetto, Distanze Terreno.

Table with 2 columns: Item description and Area/Volume.

SEZIONE N° 10
QT. PROJ.: 69.564
Prog. km: 400.000
Dist. succ.: 50.000



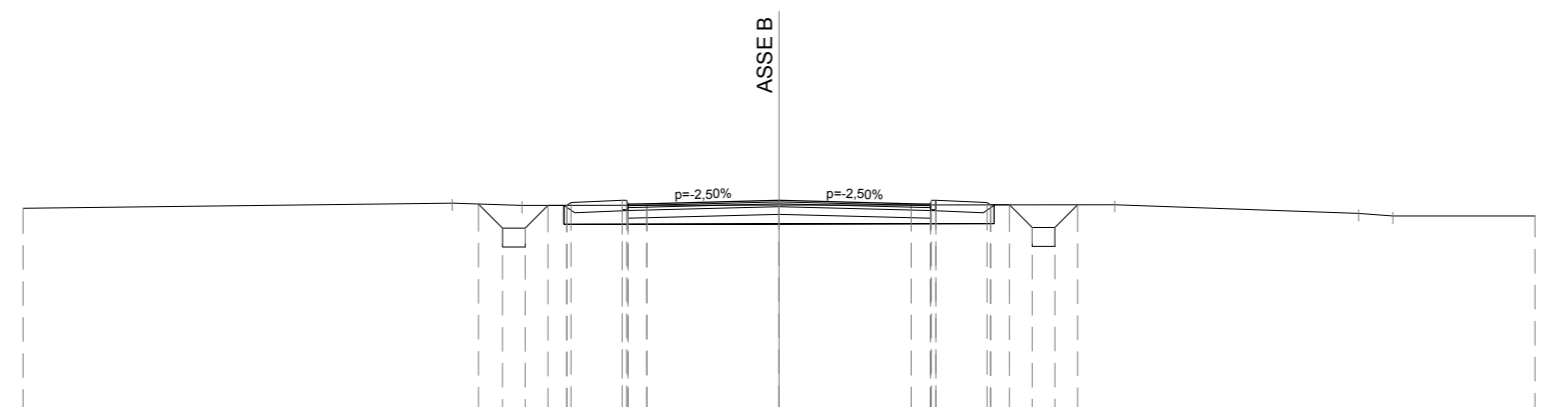
1:200

Qt. rif. 51,000

Table with 4 rows: Quote Progetto, Quote Terreno, Dist. Parz. Progetto, Distanze Progetto, Distanze Terreno.

Table with 2 columns: Item description and Area/Volume.

SEZIONE N° 11
QT. PROJ.: 69.431
Prog. km: 400.000
Dist. succ.: 50.000



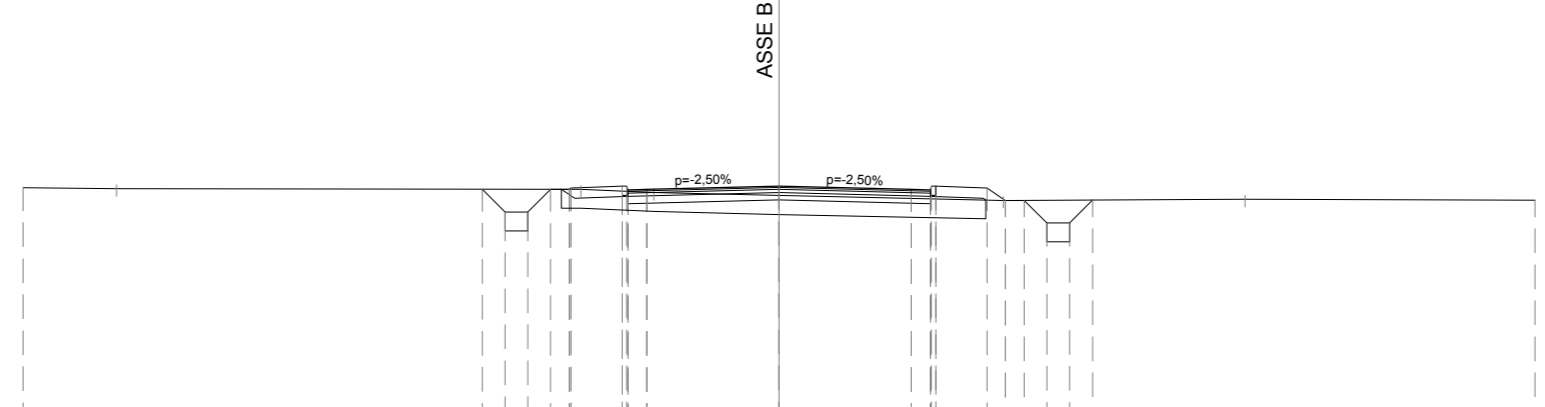
1:200

Qt. rif. 51,000

Table with 4 rows: Quote Progetto, Quote Terreno, Dist. Parz. Progetto, Distanze Progetto, Distanze Terreno.

Table with 2 columns: Item description and Area/Volume.

SEZIONE N° 12
QT. PROJ.: 69.099
Prog. km: 500.000
Dist. succ.: 50.000



1:200

Qt. rif. 50,000

Table with 4 rows: Quote Progetto, Quote Terreno, Dist. Parz. Progetto, Distanze Progetto, Distanze Terreno.

Project information box containing: COMMITTENTE (RFI), PROGETTAZIONE (ITALFERR), DIREZIONE TECNICA (U.O. INFRASTRUTTURE NORD), PROGETTO DEFINITIVO PER APPALTO, COMPLETAMENTO DEL NODO DI UDINE - PRG E ACC DEL P.M. CARNACCO E OPERE SOSTITUTIVE DEI PL INTERFERENTI, and a table for revision control.