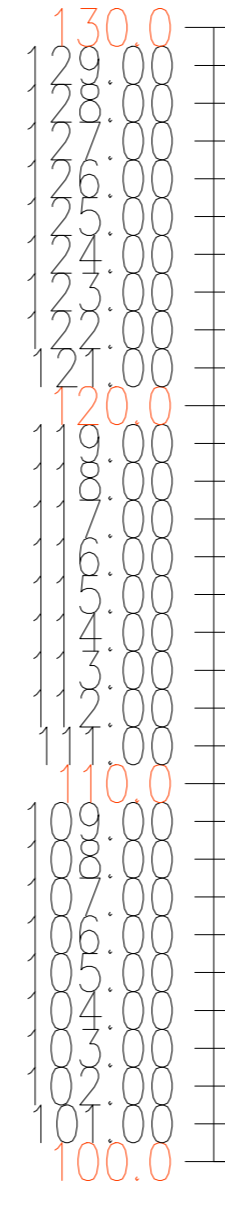
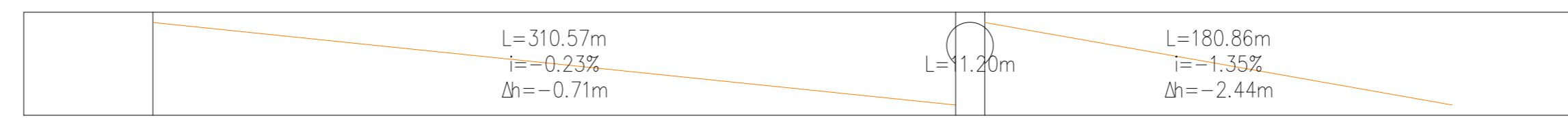


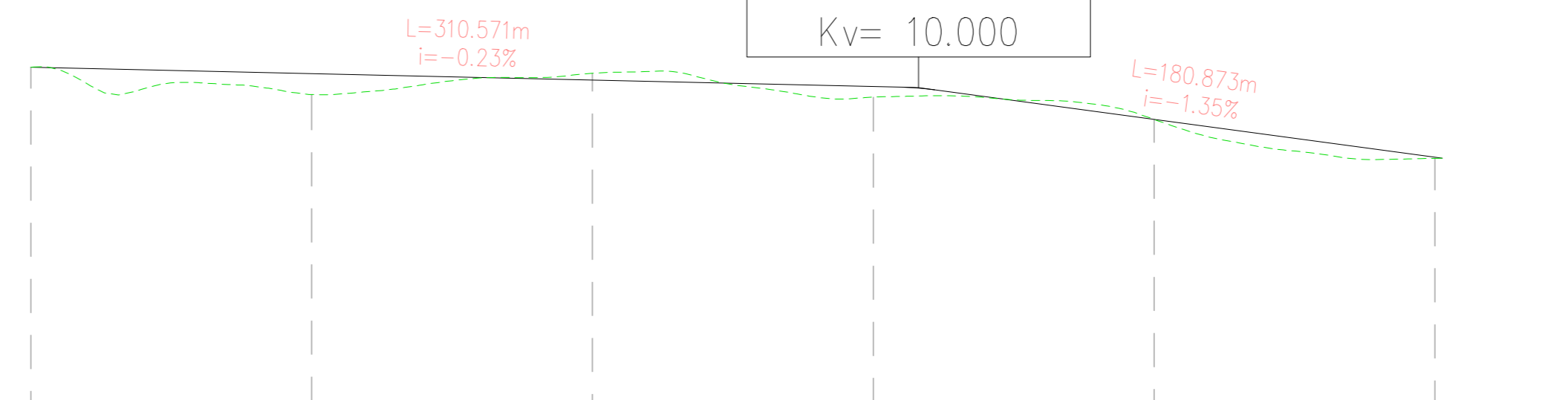
T3-11

LIVELLETTA



Profilo: Tracciato - 11
Scala : 1000:100
Q.Rif. : 100.00


Livellotta 11
Progr= 0+316.17m
Quota= 111.58m
R= 1000.10m
L= 11.20m
Kv= 10.000



NUMERO SEZIONE
DISTANZE PROGRESSIVE
DISTANZE PARZIALI
QUOTE PROGETTO
QUOTE TERRENO
DIFFERENZA QUOTE
ETTOMETRICHE

1	2	3	4	5	6
0+000.00	0+100.00	0+200.00	0+300.00	0+400.00	0+500.00
100,00	100,00	100,00	100,00	100,00	
112.39	112.00	111.94	111.61	110.44	109.96
112.39	111.50	112.09	111.29	110.44	109.96
0.00	0.25	-0.25	0.37	0.00	0.04
00	01	02	03	04	05

ANDAMENTO PLANIMETRICO



00	2020-12-04	Prima emissione	M.Tecè	D.Gradogna	L.Lanzetta
REV.	DATE	DESCRIPTION	PREPARED	CHECKED	APPROVED
PROJECT: COSTRUZIONE DELL'IMPIANTO EOLICO DI "TRAPANI 3"					
FILE NAME: GRE.EEC.D.25.IT.W.14703.00.096.00 - Layout strada					
CLASSIFICATION: PUBLIC	FORMAT: A0	SCALE: Varie	PLOT SCALE: 1:1	SHEET: 1 di 2	
UTILIZATION SCOPE: BASIC DESIGN		TITLE: TP3-11 - PISTA DI ACCESSO E PIAZZOLA Planimetria e profilo			
ENGINEER & CONSTRUCTION: EGP VALIDATION			EGP CODE		
VALIDATED BY: A. Pesti					
VERIFIED BY: G. Buonomo, M. Vallojo	GROUP	FUNCTION	TYPE	COUNTRY	PLANT
COORDINATORS: GRE.EEC.D.25.IT.W.14703.00.096.00					

