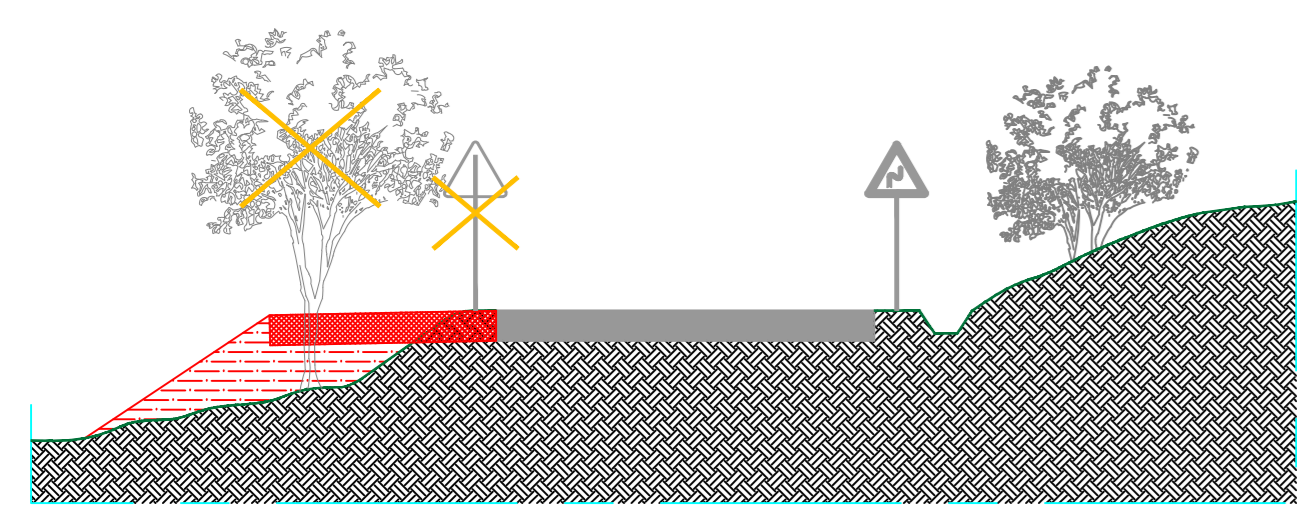


PERCORSO TRAPANI-MAZARA - INGRANDIMENTI scala 1: 100

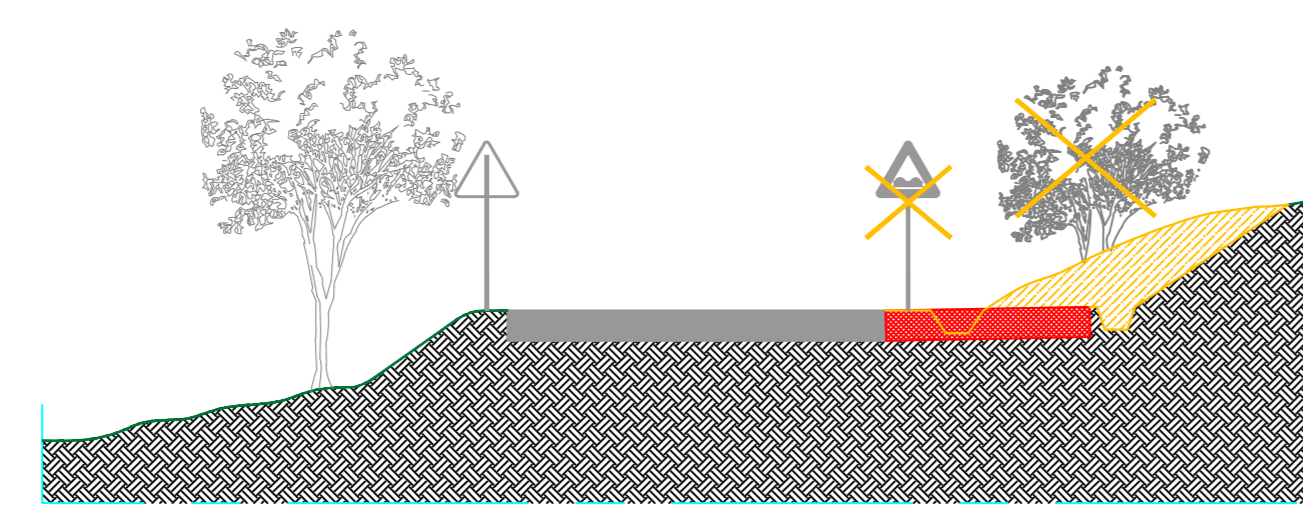


PERCORSO TRAPANI-MAZARA - INGRANDIMENTI scala 1: 100

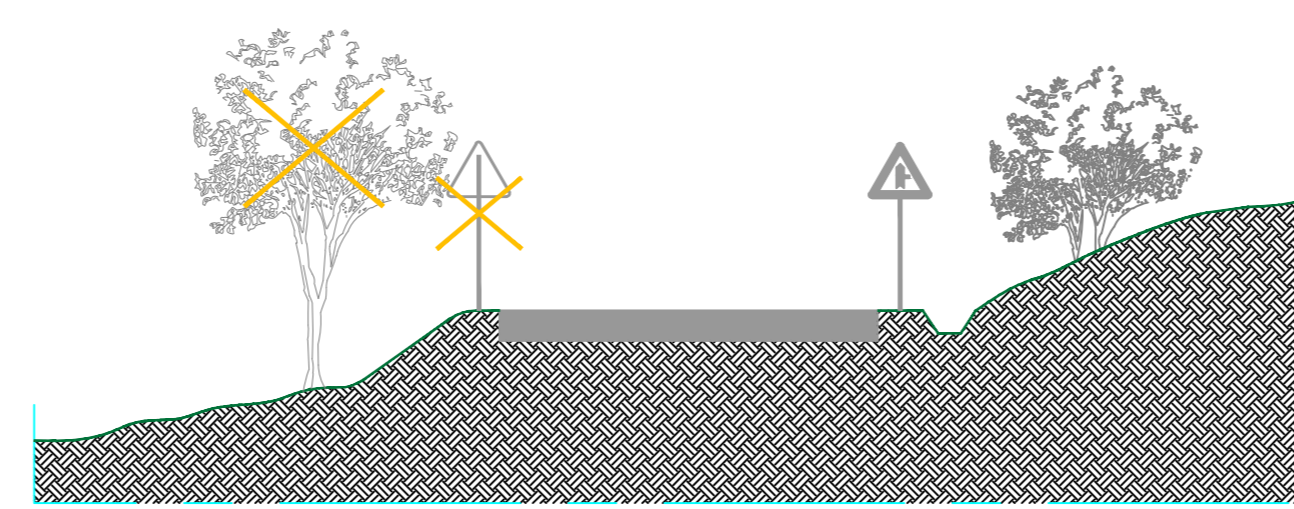
SEZIONI TIPICHE scala 1:100



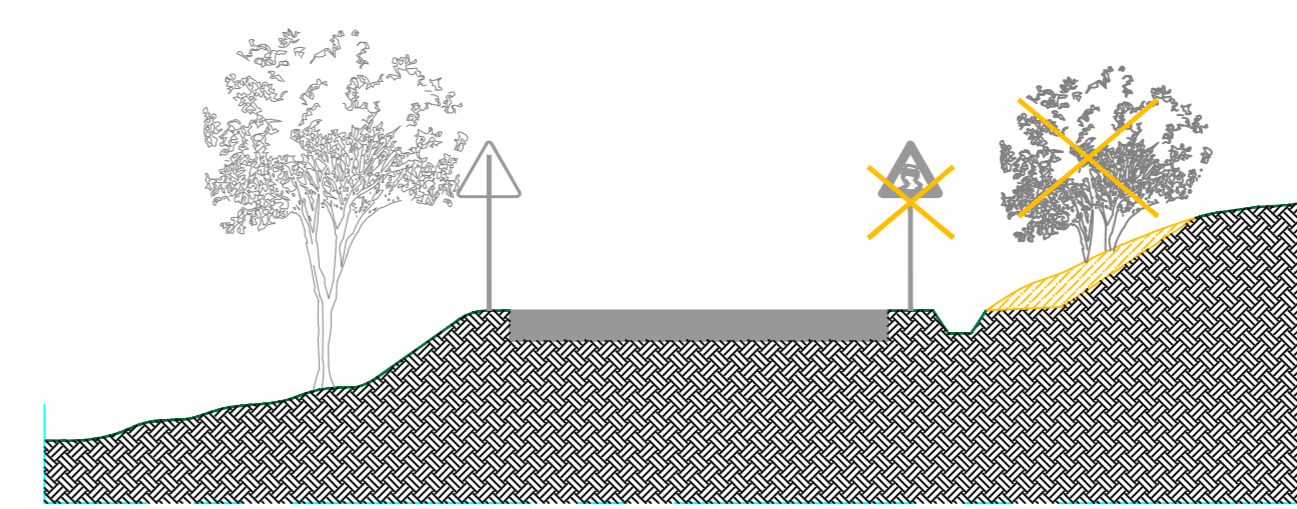
ALLARGAMENTO TIPO SEDE STRADALE LATO VALLE



ALLARGAMENTO TIPO SEDE STRADALE LATO MONTE



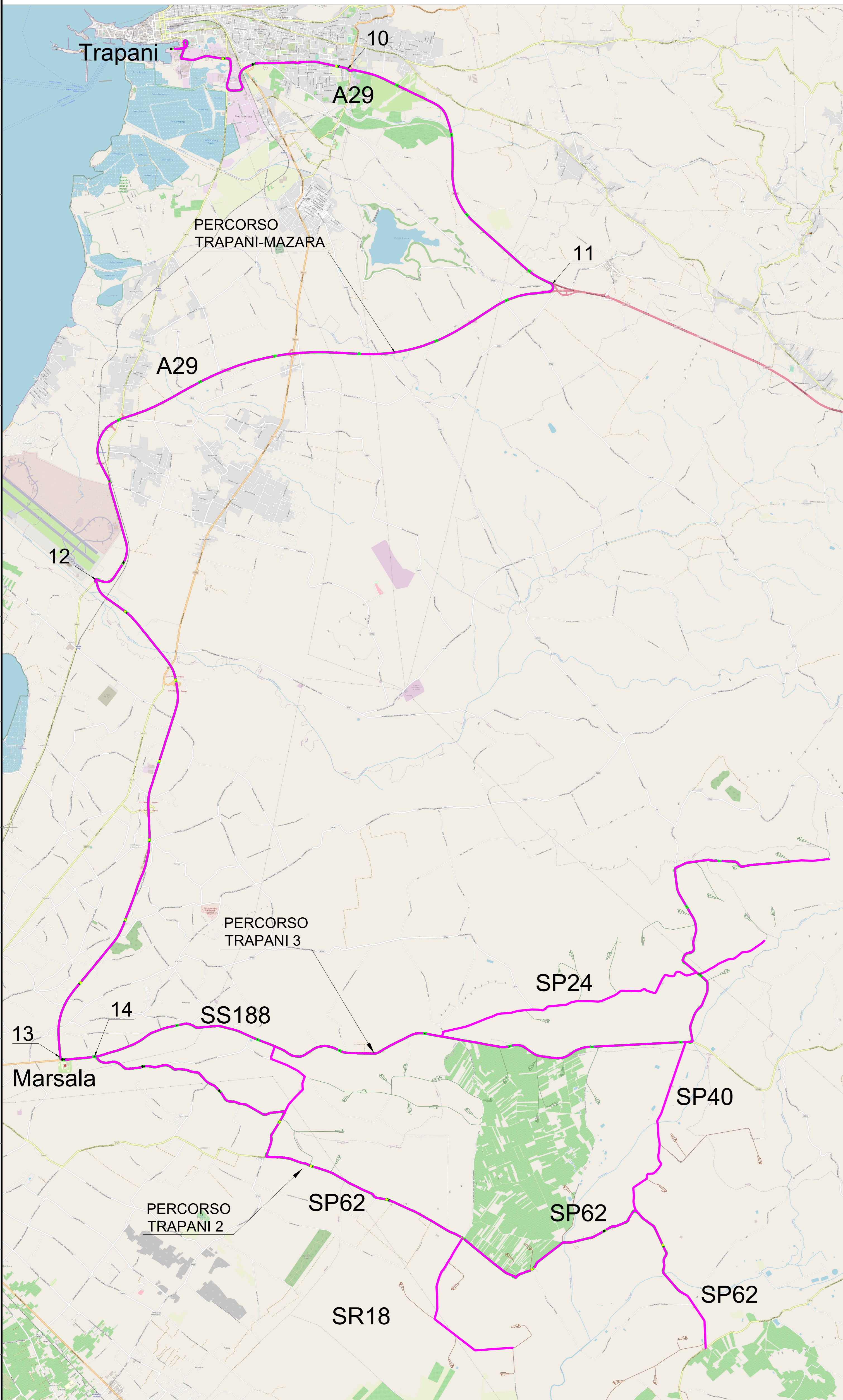
AREA DA RENDERE LIBERA LATO VALLE



AREA DA RENDERE LIBERA LATO MONTE

DD	18/12/2020	Prima emissione	M. Arnesi	Luca Lanzetta	Luca Lanzetta
REV.	DATE	DESCRIPTION	PREPARED	CHECKED	APPROVED
<p>PROJECT: Costruzione dell'impianto eolico di "Trapani 3"</p> <p>FILE NAME: GRE.EEC.D.73.IT.W.1473.00.086.00 - Tavole allegato Road Survey Parte 1 di 3</p> <p>CLASSIFICATION: PUBLIC SCALE: A0 PLOT SCALE: 1 di 3 SHEET: 1 di 3</p> <p>UTILIZATION SCOPE: BASIC DESIGN TITLE: Tavole allegato Road Survey Parte 1 di 3</p> <p>EGP VALIDATION</p> <p>VALIDATED BY: A. Paoletti</p> <p>VERIFIED BY: M. Pulvrenti, M. Vallejo</p> <p>COORDINATIONS: GRE.EEC.D.73.IT.W.1473.00.086.00</p>					

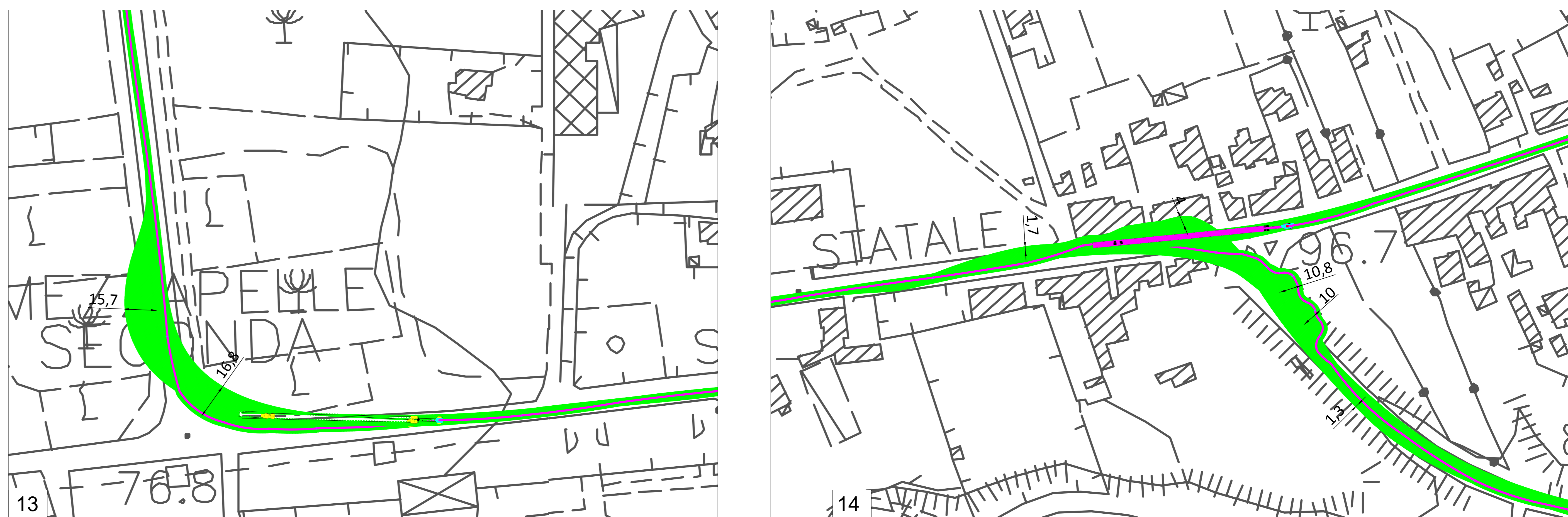
VISTA GENERALE PERCORSI scala 1: 50 000



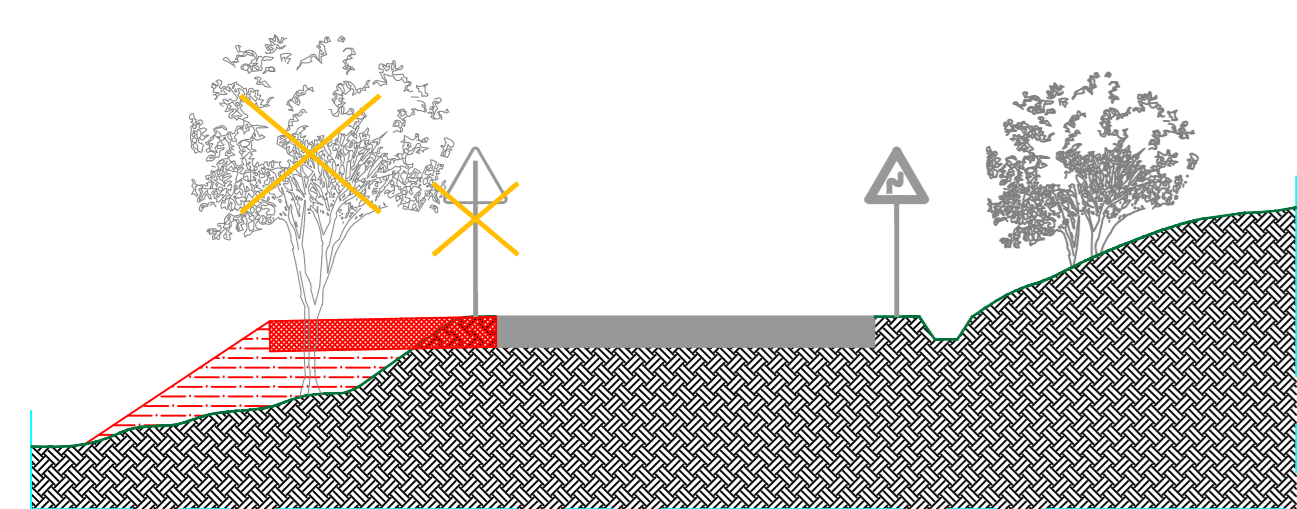
PERCORSO TRAPANI-MAZARA - INGRANDIMENTI scala 1: 100



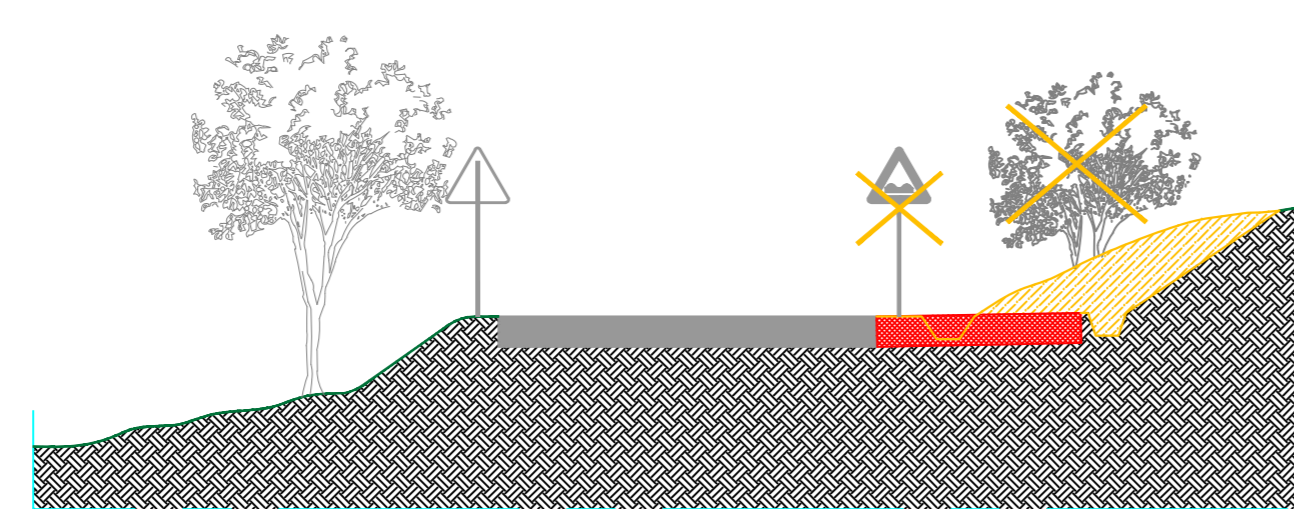
PERCORSO TRAPANI-MAZARA - INGRANDIMENTI scala 1: 100



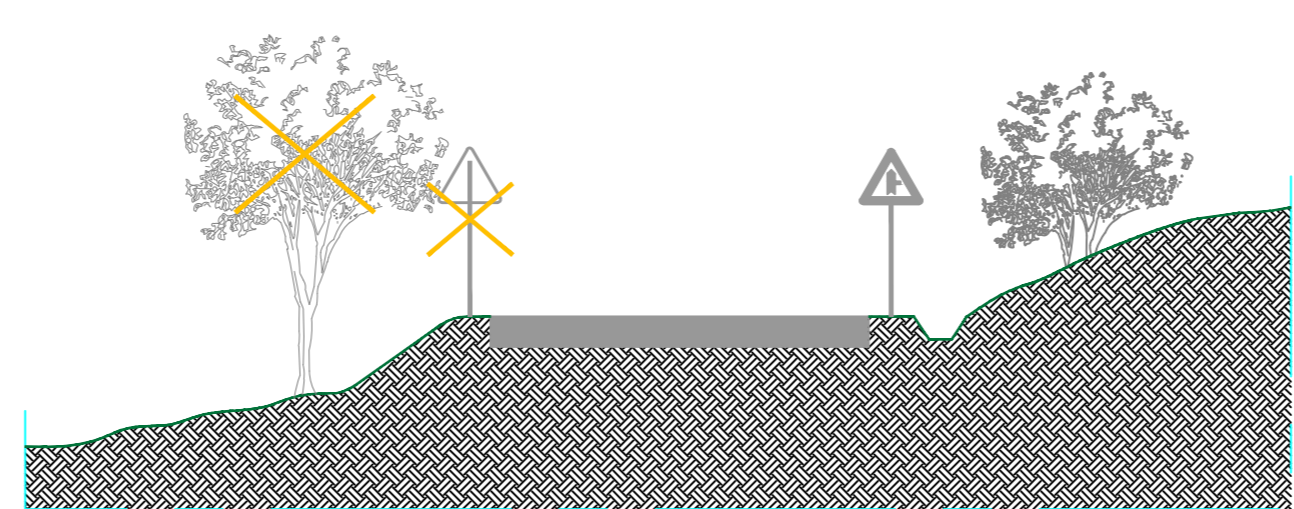
SEZIONI TIPICHE scala 1:100



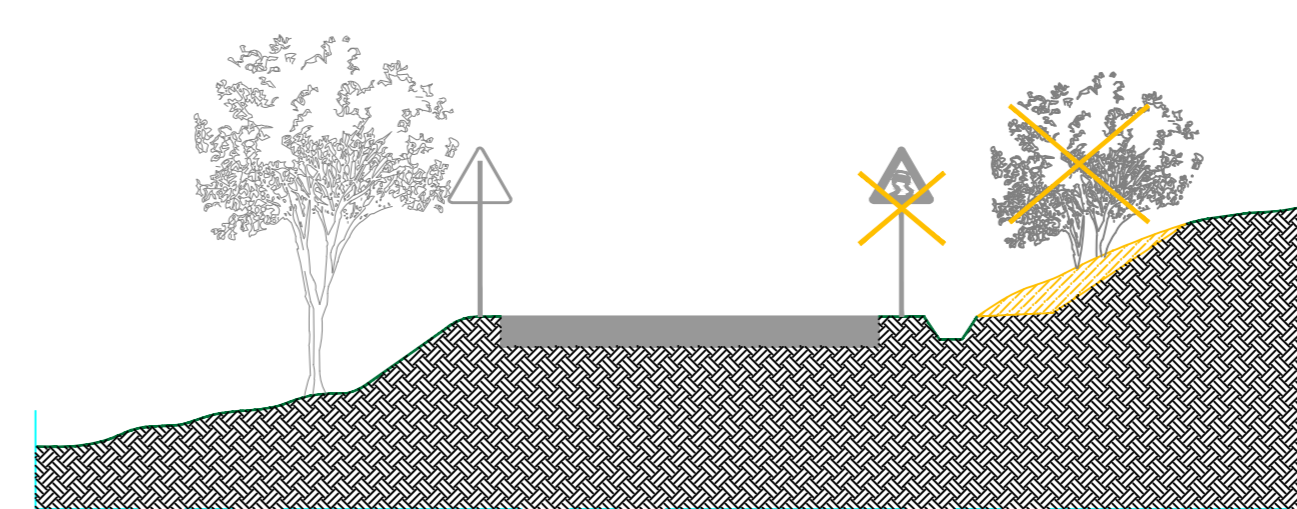
ALLARGAMENTO TIPO SEDE STRADALE LATO VALLE



ALLARGAMENTO TIPO SEDE STRADALE LATO MONTE

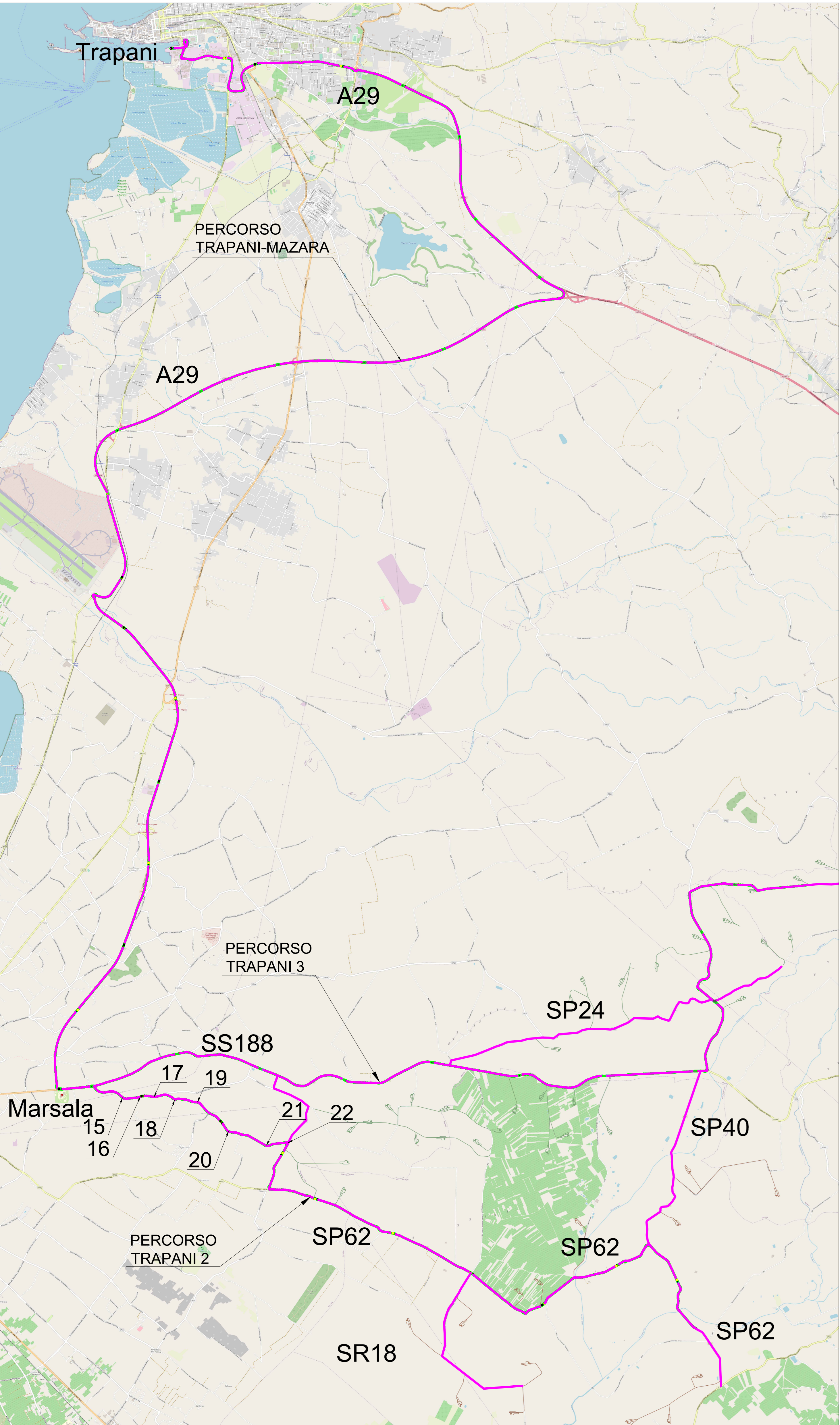


AREA DA RENDERE LIBERA LATO VALLE



AREA DA RENDERE LIBERA LATO MONTE

DD	18/12/2020	Prima emissione	M. Arfuso	Luca Lanzetta	Luca Lanzetta
REV.	DATE	DESCRIPTION	PREPARED	CHECKED	APPROVED
<p>PROJECT: Costruzione dell'impianto eolico di "Trapani 3"</p> <p>FILE NAME: GRE.EEC.D.73.IT.W.1473.00.086.00 - Tavole allegato Road Survey Parte 1 di 3</p> <p>CLASSIFICATION: PUBLIC FORMAT: A0 SCALE: A0 PLOT SCALE: 2 di 3 SHEET: 2 di 3</p> <p>UTILIZATION SCOPE: BASIC DESIGN TITLE: Tavole allegato Road Survey Parte 1 di 3</p> <p>EGP VALIDATION</p> <p>ENGINEERING & CONSTRUCTION</p> <p>ENEL GREEN POWER SOLAR ENERGY</p> <p>VALIDATED BY: A. Paoletti</p> <p>VERIFIED BY: M. Pulvrenti, M. Vallejo</p> <p>COLLABORATORS: GRE.EEC.D.73.IT.W.1473.00.086.00</p>					
<p>EGP CODE</p> <p>GROUP FUNCTION TYPE ORDER COUNTRY TEC. PLANT SYSTEM PROGRESSIVE REVISION</p> <p>GRE.EEC.D.73.IT.W.1473.00.086.00</p>					

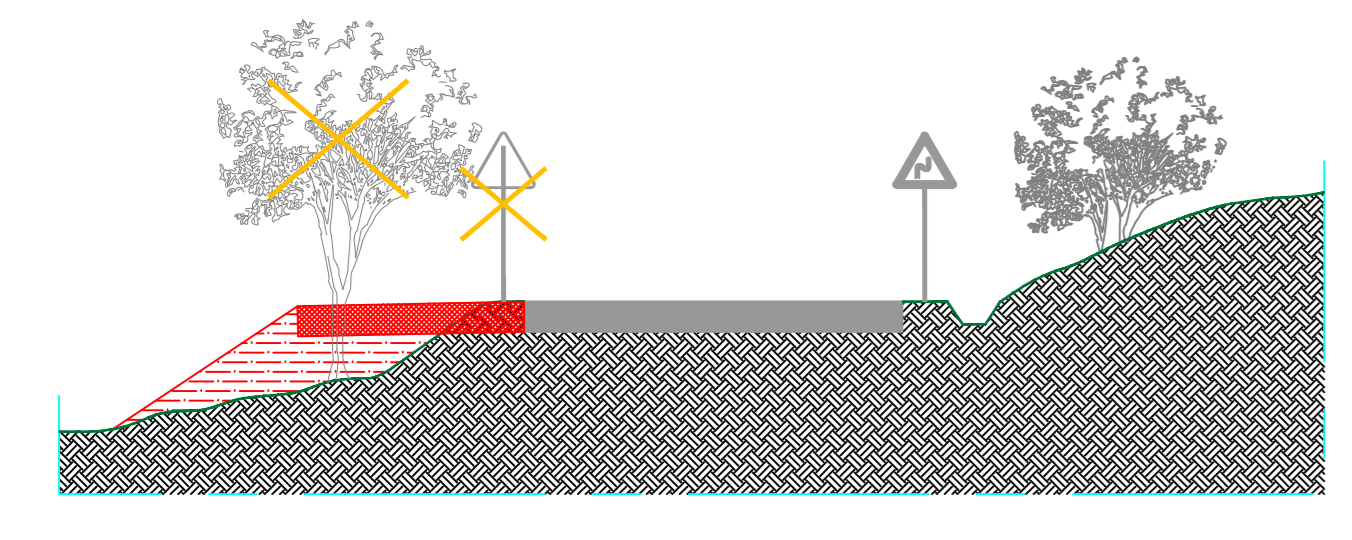


PERCORSO TRAPANI 2 - INGRANDIMENTI scala 1: 100

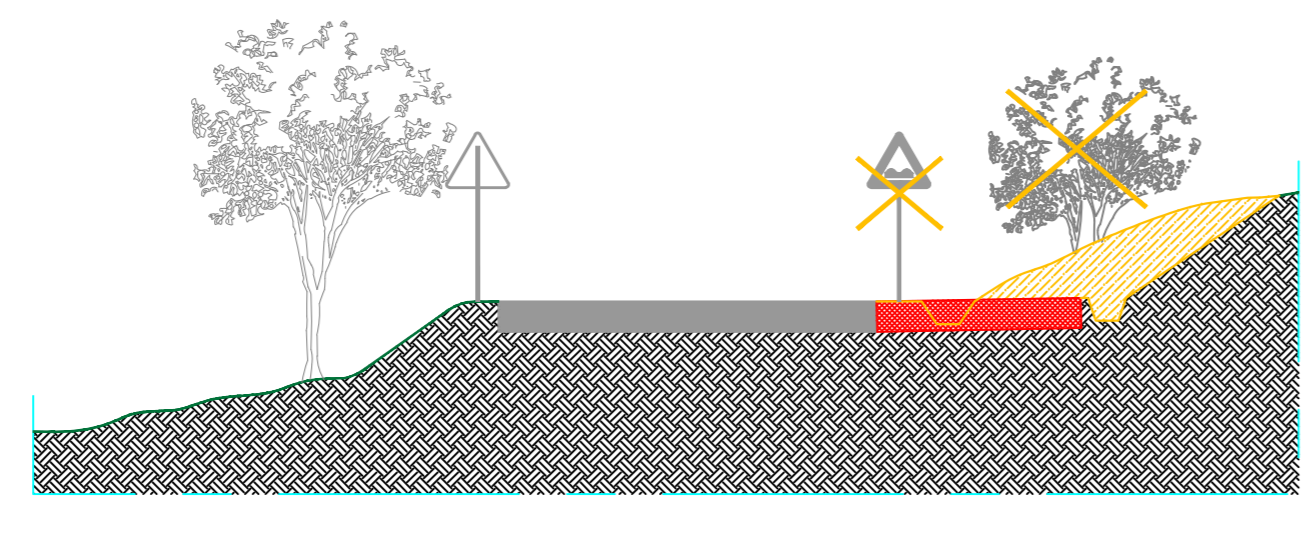


PERCORSO TRAPANI 2 - INGRANDIMENTI scala 1: 100

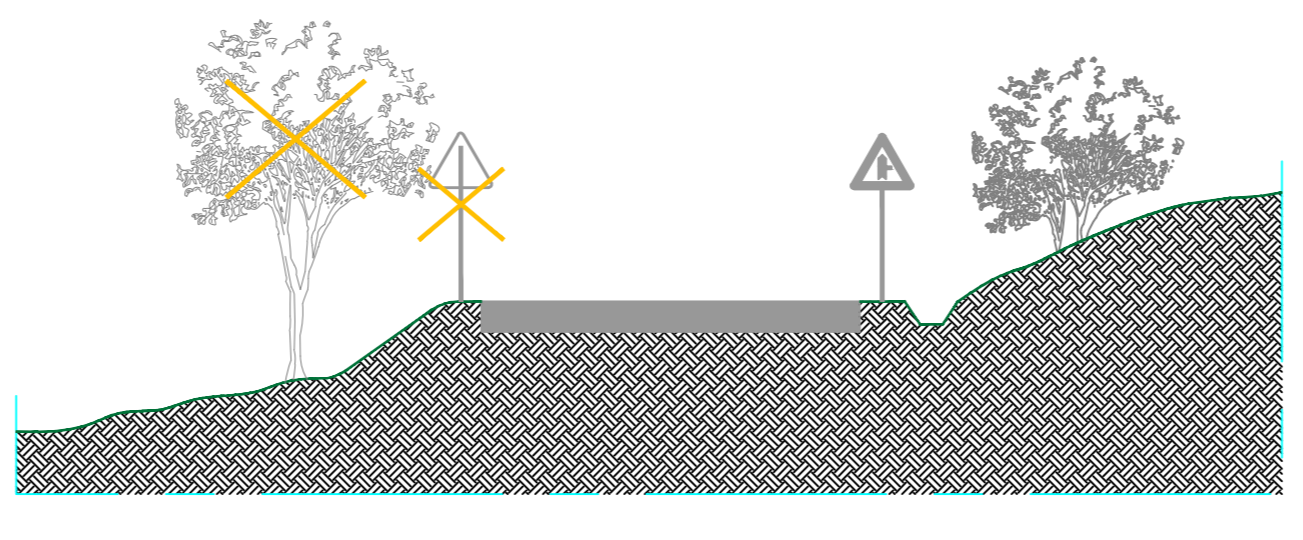
SEZIONI TIPICHE scala 1:100



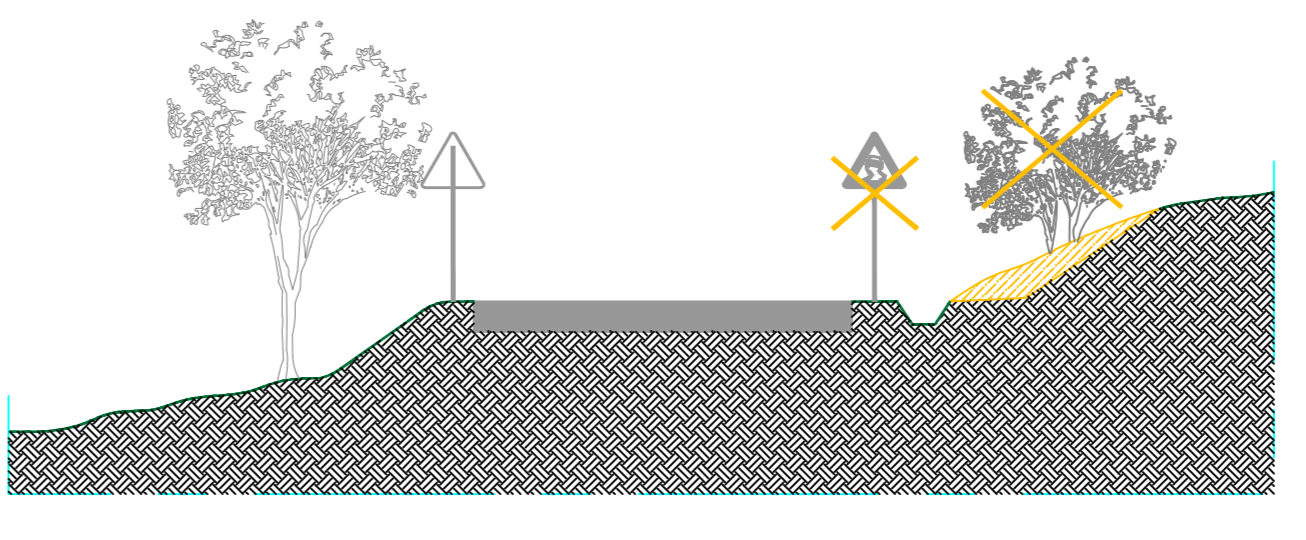
ALLARGAMENTO TIPO SEDE STRADALE LATO VALLE



ALLARGAMENTO TIPO SEDE STRADALE LATO MONTE



AREA DA RENDERE LIBERA LATO VALLE



AREA DA RENDERE LIBERA LATO MONTE

DD	18/12/2020	Prima emissione	M. Arfuso	Luca Lanzetta	Luca Lanzetta
REV.	DATE	DESCRIPTION	PREPARED	CHECKED	APPROVED
PROJECT: Costruzione dell'impianto eolico di "Trapani 3"					
FILE NAME: GRE.EEC.D.73.IT.W.147030008600 - Tavole allegato Road Survey Parte 1 di 3					
CLASSIFICATION: PUBLIC		FORMAT: A0	SCALE:	PLOT SCALE:	SHEET: 3 di 3
UTILIZATION SCOPE: BASIC DESIGN			TITLE: Tavole allegato Road Survey Parte 1 di 3		
ENGINEERING & CONSTRUCTION EGP VALIDATION					
VALIDATED BY: A. Paoletti	EGP CODE:				
VERIFIED BY: M. Pulvirenti, M. Vallejo	GROUP:	FUNCTION:	TYPE:	ORDER:	COUNTRY:
COLLABORATORS:	GRE.EEC.	D73	ITW147030008600	08600	