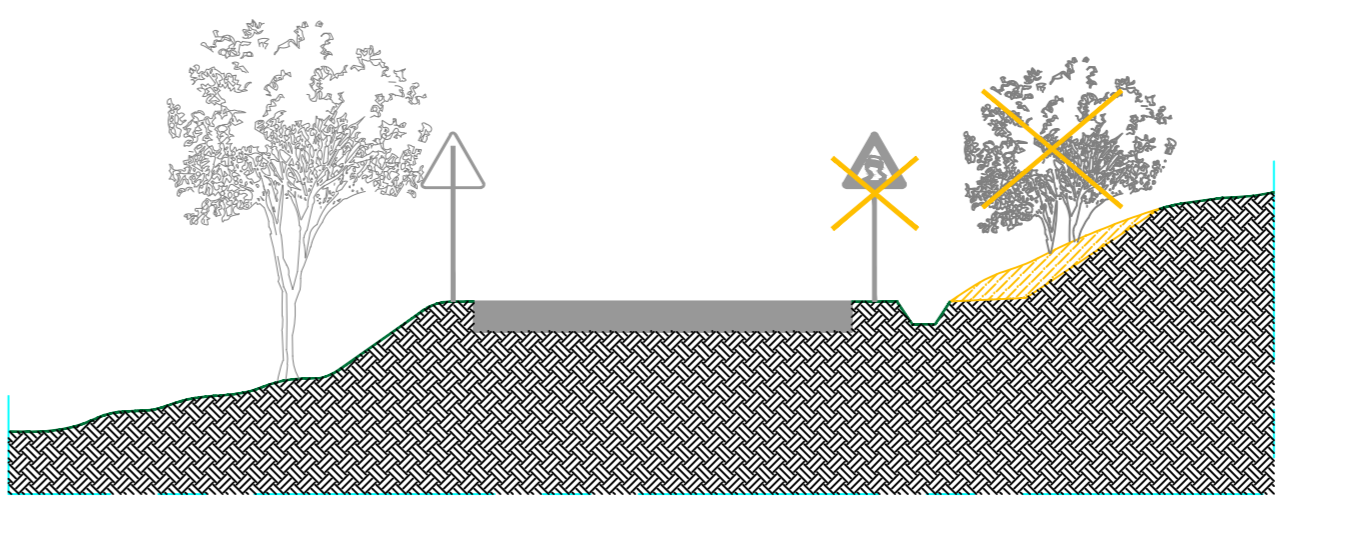
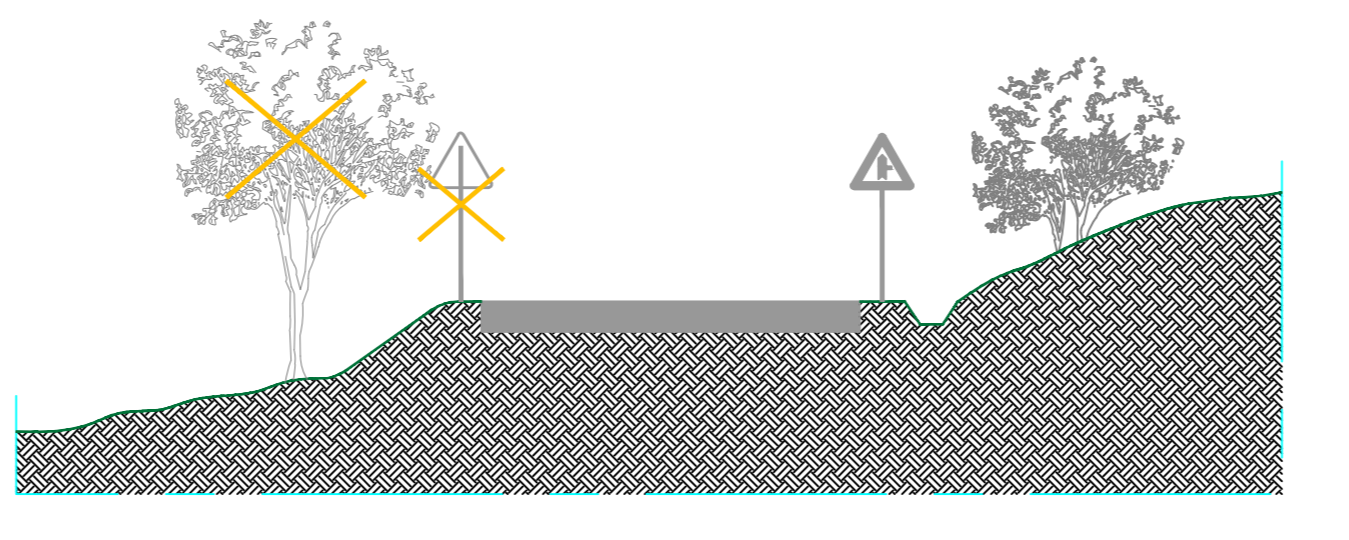
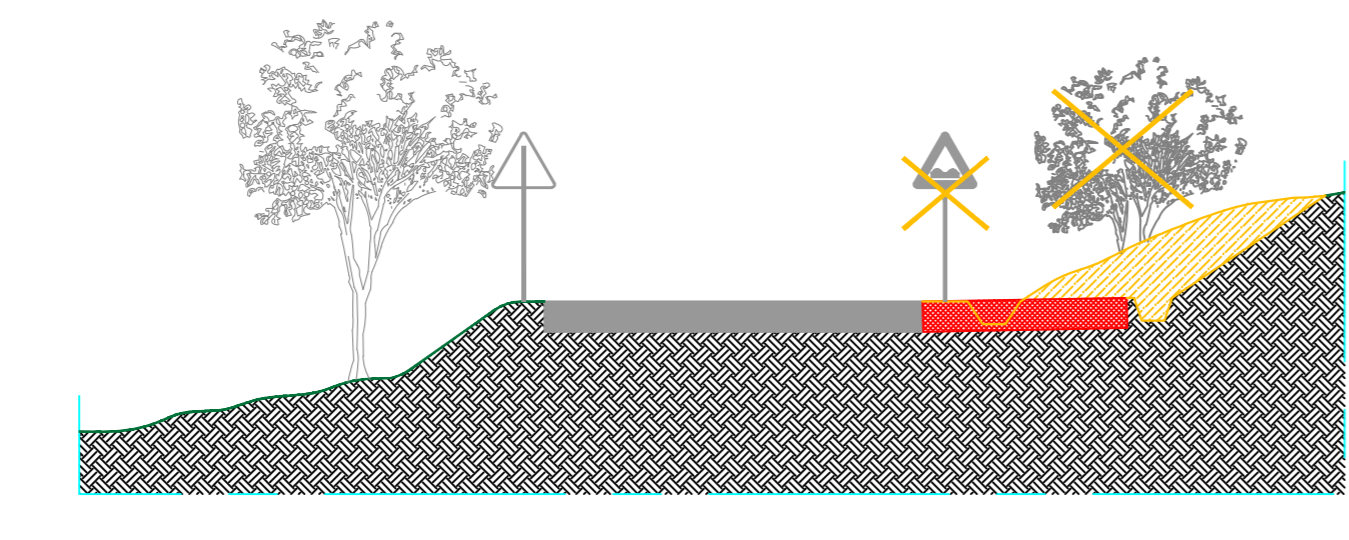
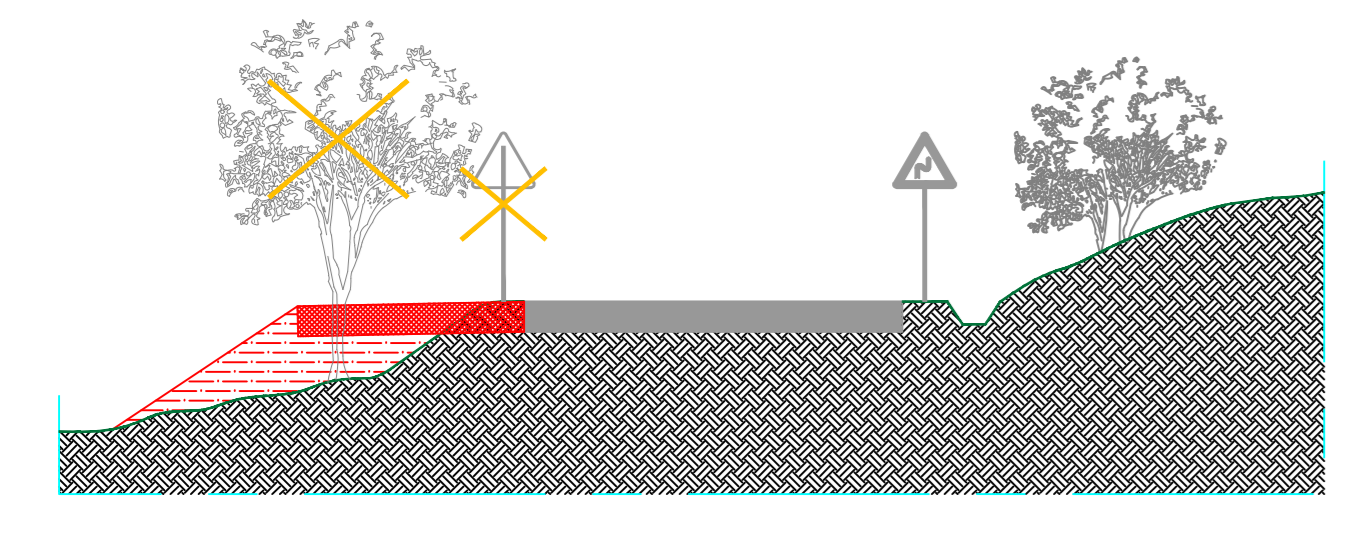


PERCORSO TRAPANI-MAZARA - INGRANDIMENTI scala 1: 100



PERCORSO TRAPANI-MAZARA - INGRANDIMENTI scala 1: 100

SEZIONI TIPICHE scala 1:100



ALLARGAMENTO TIPO SEDE STRADALE LATO VALLE

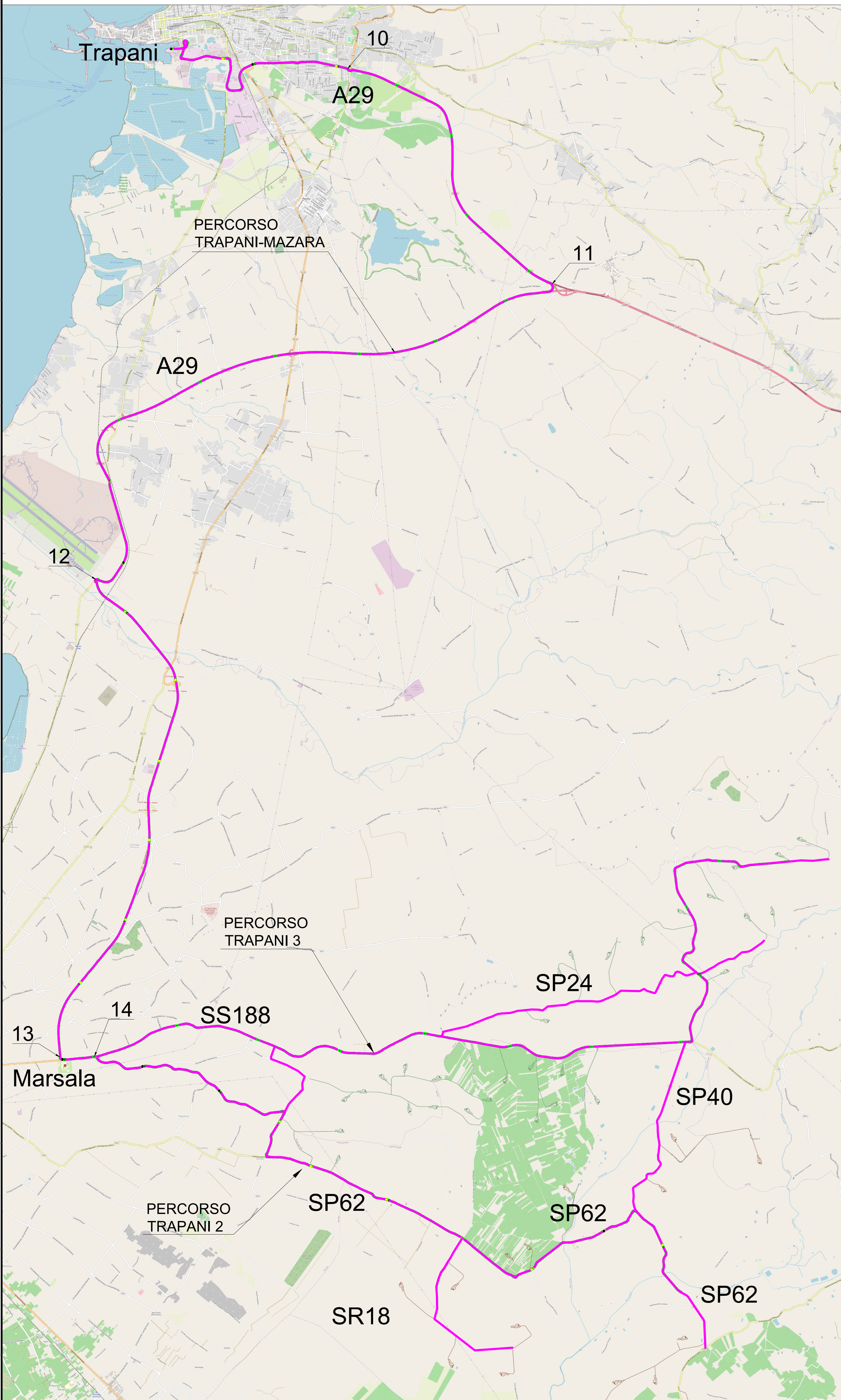
ALLARGAMENTO TIPO SEDE STRADALE LATO MONTE

AREA DA RENDERE LIBERA LATO VALLE

AREA DA RENDERE LIBERA LATO MONTE

| | | | | | |
|---|------------|-----------------|-----------|---------------|---------------|
| DD | 18/12/2020 | Prima emissione | M. Arnesi | Luca Lanzetta | Luca Lanzetta |
| REV. | DATE | DESCRIPTION | PREPARED | CHECKED | APPROVED |
| <p>PROJECT: Costruzione dell'impianto eolico di "Trapani 2"</p> <p>FILE NAME: GRE.EEC.D.73.IT.W.13824.00.097.00 - Tavole allegato Road Survey Parte 1 di 3</p> <p>CLASSIFICATION: PUBLIC FORMAT: A0 SCALE: 1:100 PLOT SCALE: 1 di 3 SHEET: 1 di 3</p> <p>UTILIZATION SCOPE: BASIC DESIGN TITLE: Tavole allegato Road Survey Parte 1 di 3</p> | | | | | |
| <p>EGP VALIDATION</p> <p>ENGINEERING & CONSTRUCTION</p> <p>VALIDATED BY: A. Pisci</p> <p>VERIFIED BY: M. Pulvrenti, M. Vallejo</p> <p>COORDINATORS: GRE.EEC.D.73.IT.W.13824.00.097.00</p> | | | | | |
| <p>EGP CODE</p> <p>GROUP: FUNCTION: TYPE: ORDER: COUNTRY: TEC: PLANT: SYSTEM: PROGRESSIVE: REVISION:</p> <p>GRE.EEC.D.73.IT.W.13824.00.097.00</p> | | | | | |

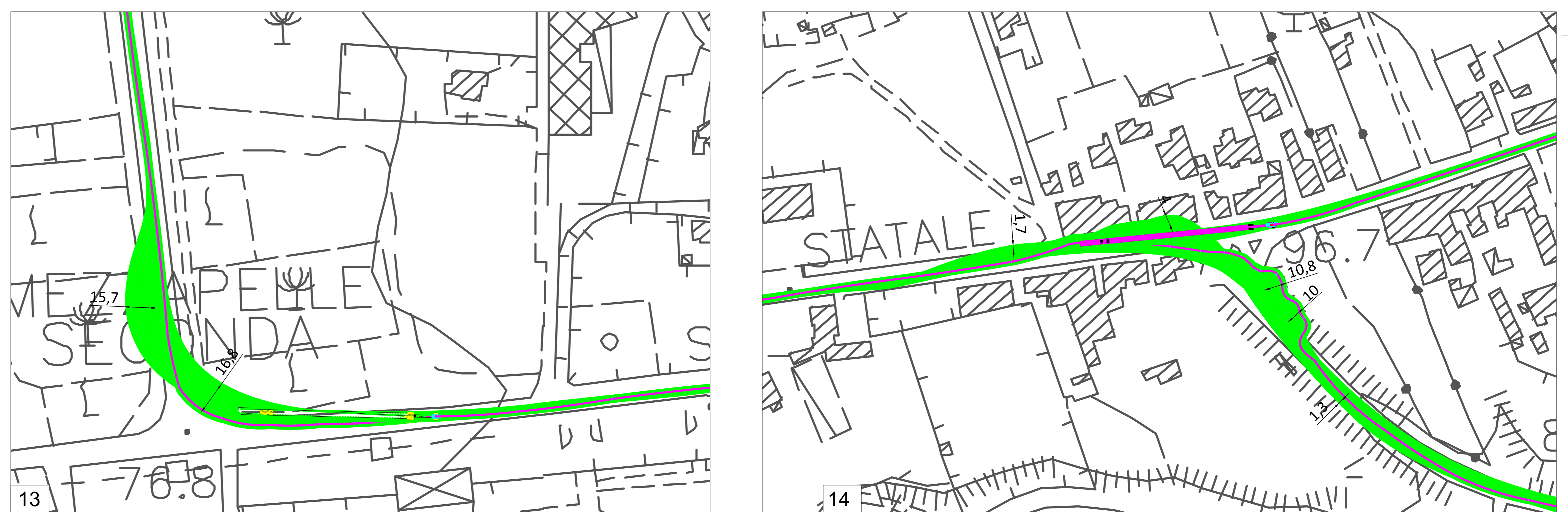
VISTA GENERALE PERCORSI scala 1: 50 000



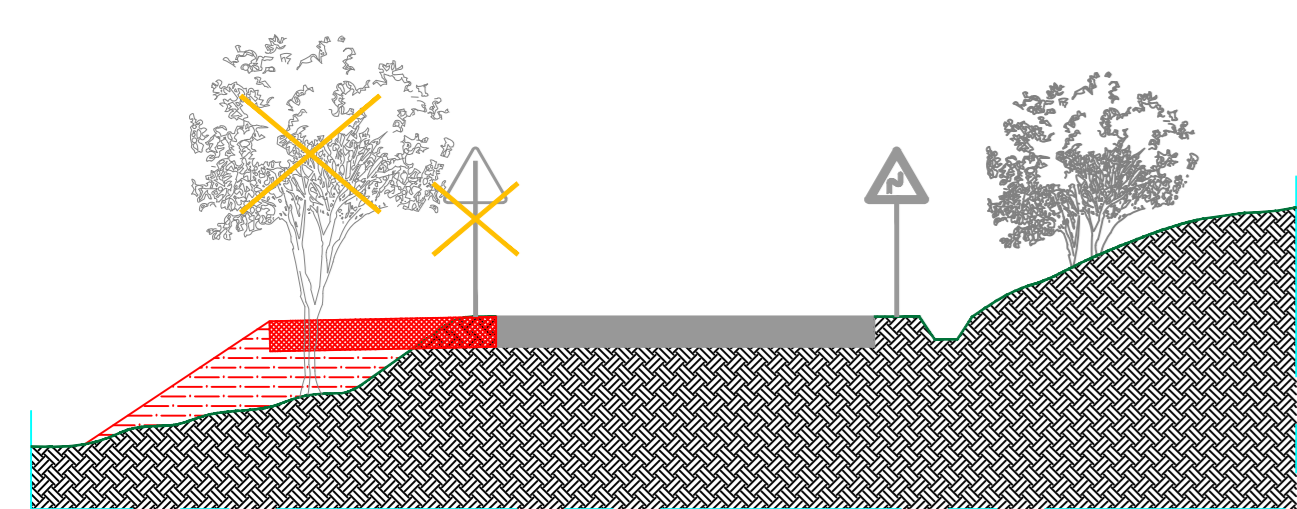
PERCORSO TRAPANI-MAZARA - INGRANDIMENTI scala 1: 100



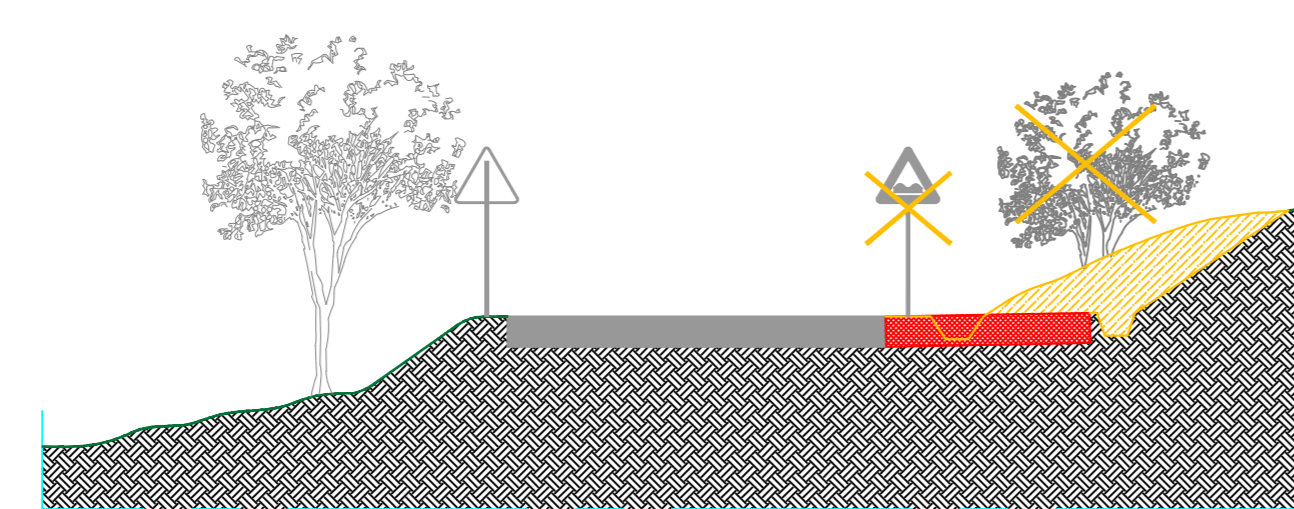
PERCORSO TRAPANI-MAZARA - INGRANDIMENTI scala 1: 100



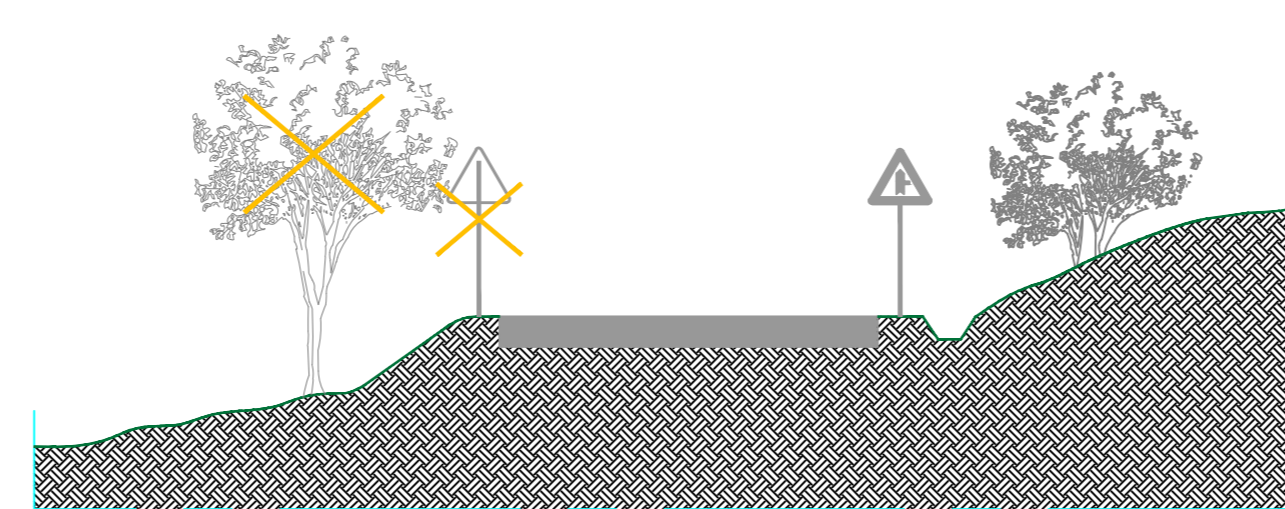
SEZIONI TIPICHE scala 1:100



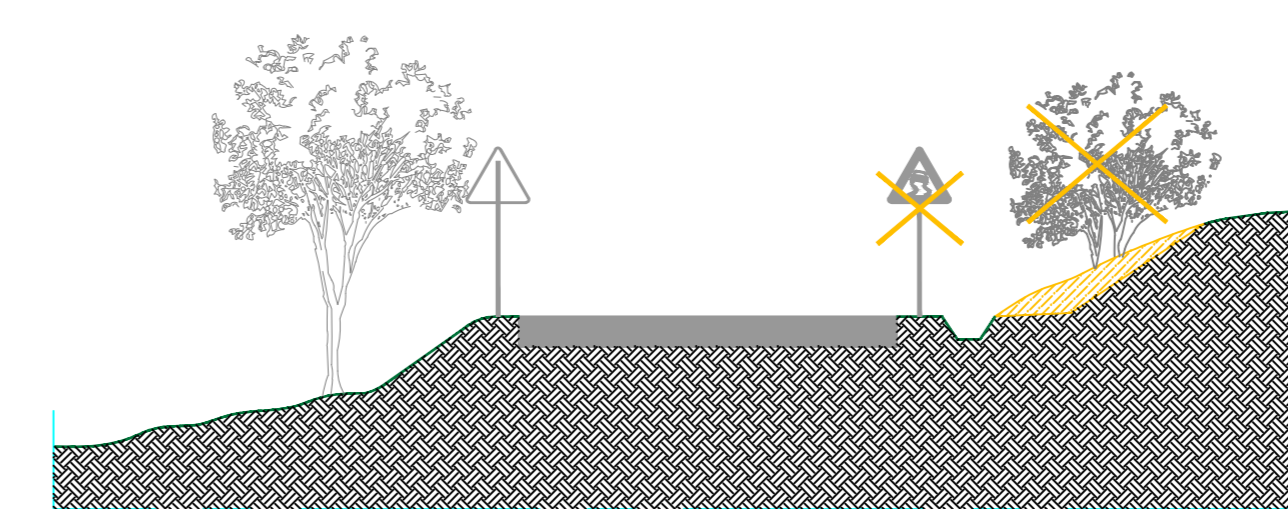
ALLARGAMENTO TIPO SEDE STRADALE LATO VALLE



ALLARGAMENTO TIPO SEDE STRADALE LATO MONTE

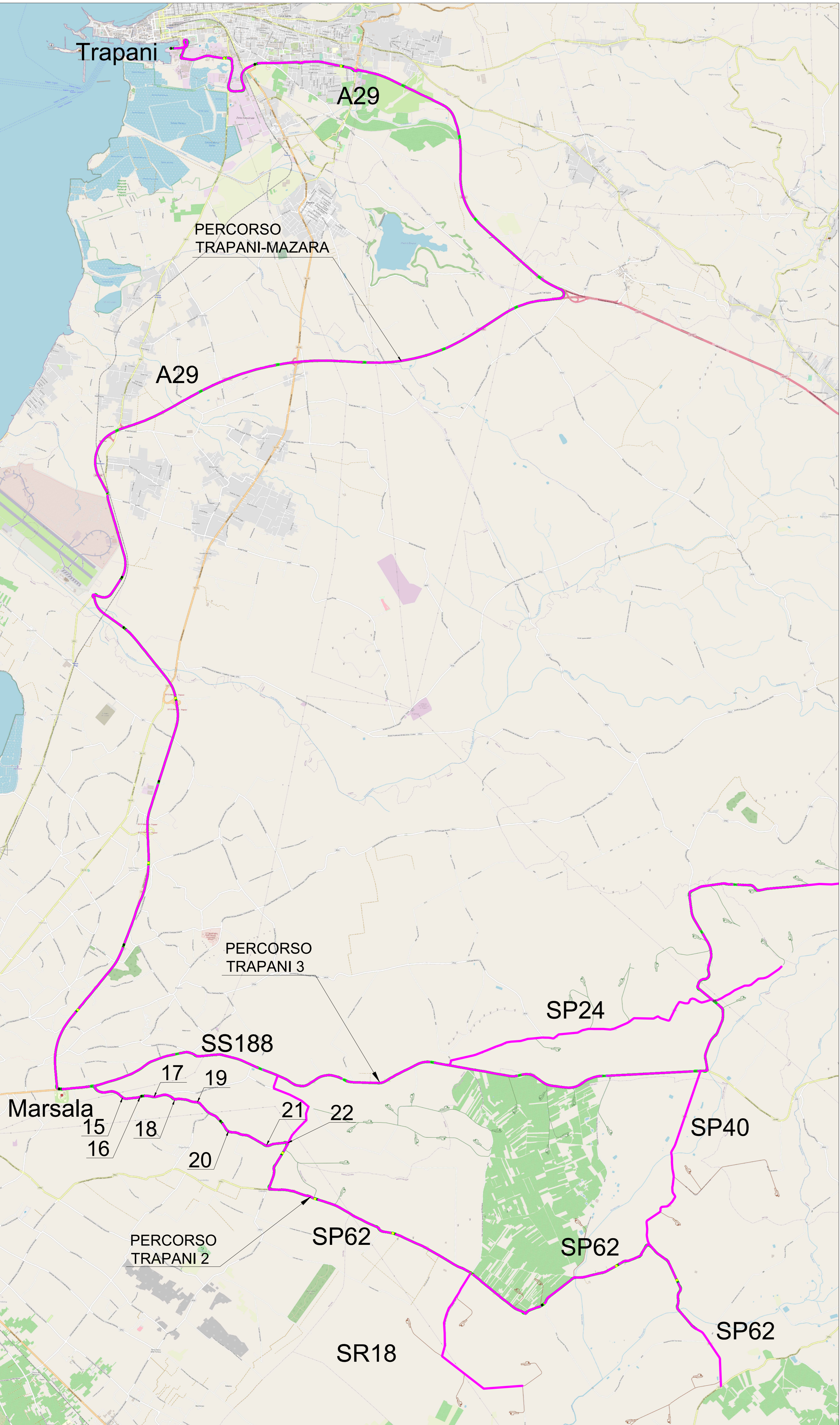


AREA DA RENDERE LIBERA LATO VALLE



AREA DA RENDERE LIBERA LATO MONTE

| | | | | | |
|--|------------|-----------------|-----------|---------------|---------------|
| 00 | 18/12/2020 | Prima emissione | M. Arfuso | Luca Lanzetta | Luca Lanzetta |
| REV. | DATE | DESCRIZIONE | PREPARED | CHECKED | APPROVED |
| <p>PROJECT: Costruzione dell'impianto eolico di "Trapani 2"</p> <p>FILE NAME: GRE.EEC.D.73.IT.W.13824.00.097.00 - Tavole allegato Road Survey Parte 1 di 3</p> <p>CLASSIFICATION: PUBLIC SCALE: A0 SHEET: 2 di 3</p> <p>UTILIZATION SCOPE: BASIC DESIGN TITLE: Tavole allegato Road Survey Parte 1 di 3</p> <p>EGP VALIDATION</p> <p>VALIDATED BY: A. Paoletti</p> <p>VERIFIED BY: M. Pulvrenti, M. Vallejo</p> <p>COLLABORATORS: GRE.EEC.D.73.IT.W.13824.00.097.00</p> | | | | | |
| <p>EGP CODE</p> <p>GROUP FUNCTION TYPE ORDER COUNTRY TEC. PLANT SYSTEM PROGRESSIVE REVISION</p> <p>GRE.EEC.D.73.IT.W.13824.00.097.00</p> | | | | | |

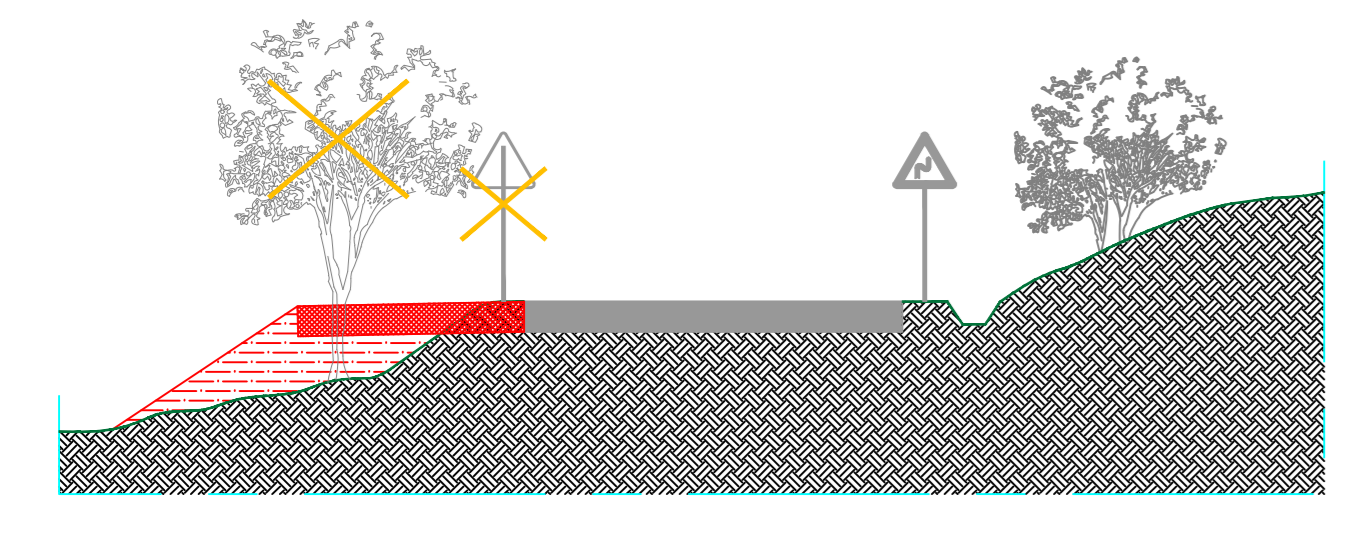


PERCORSO TRAPANI 2 - INGRANDIMENTI scala 1: 100

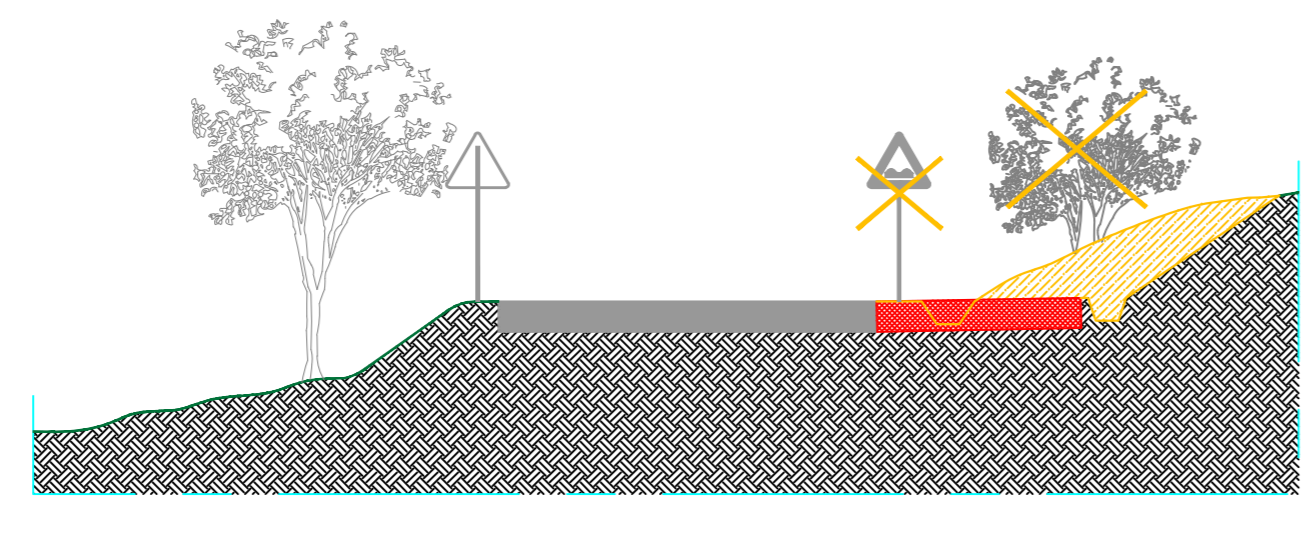


PERCORSO TRAPANI 2 - INGRANDIMENTI scala 1: 100

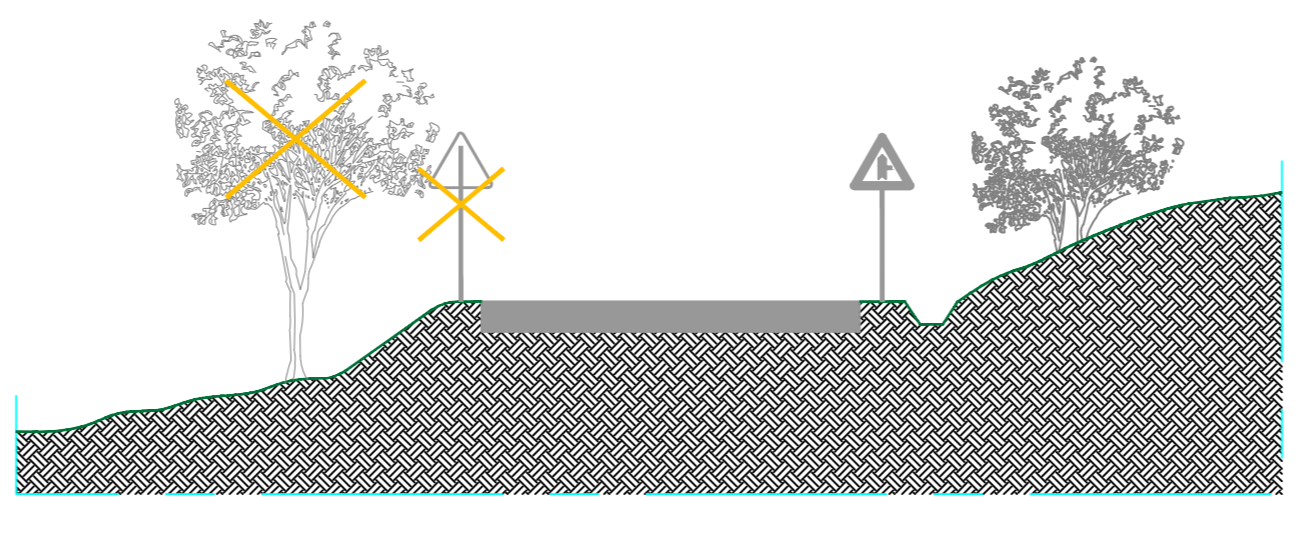
SEZIONI TIPICHE scala 1:100



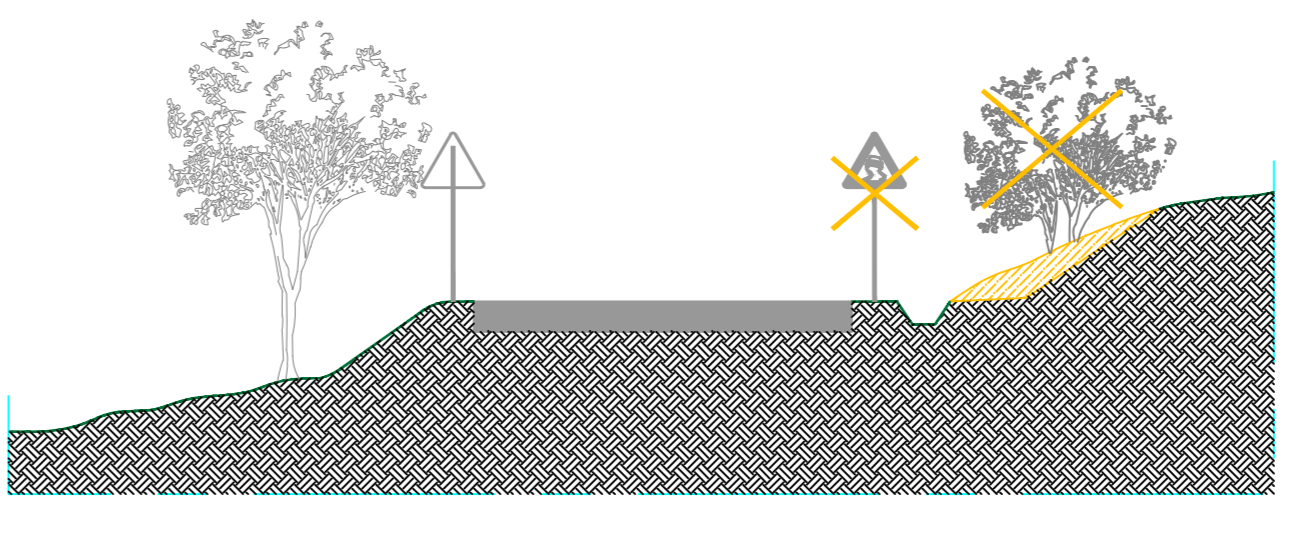
ALLARGAMENTO TIPO SEDE STRADALE LATO VALLE



ALLARGAMENTO TIPO SEDE STRADALE LATO MONTE



AREA DA RENDERE LIBERA LATO VALLE



AREA DA RENDERE LIBERA LATO MONTE

| | | | | | |
|---|------------|-----------------|-----------|---------------|---------------|
| DD | 18/12/2020 | Prima emissione | M. Arfuso | Luca Lanzetta | Luca Lanzetta |
| REV. | DATE | DESCRIPTION | PREPARED | CHECKED | APPROVED |
| <p>Stantec</p> <p>PROJECT: Costruzione dell'impianto eolico di "Trapani 2"</p> <p>FILE NAME: GRE.EEC.D.73.IT.W.13824.00.097.00 - Tavole allegato Road Survey Parte 1 di 3</p> <p>CLASSIFICATION: PUBLIC FORMAT: A0 SCALE: A0 PLOT SCALE: 3 di 3 SHEET: 3 di 3</p> <p>UTILIZATION SCOPE: BASIC DESIGN TITLE: Tavole allegato Road Survey Parte 1 di 3</p> <p>EGP VALIDATION</p> <p>ENGINEERING & CONSTRUCTION</p> <p>DESIGNED BY: A. Paoletti</p> <p>CHECKED BY: M. Pulvirenti, M. Vallejo</p> <p>COLLABORATORS: GRE.EEC.D.73.IT.W.13824.00.097.00</p> | | | | | |