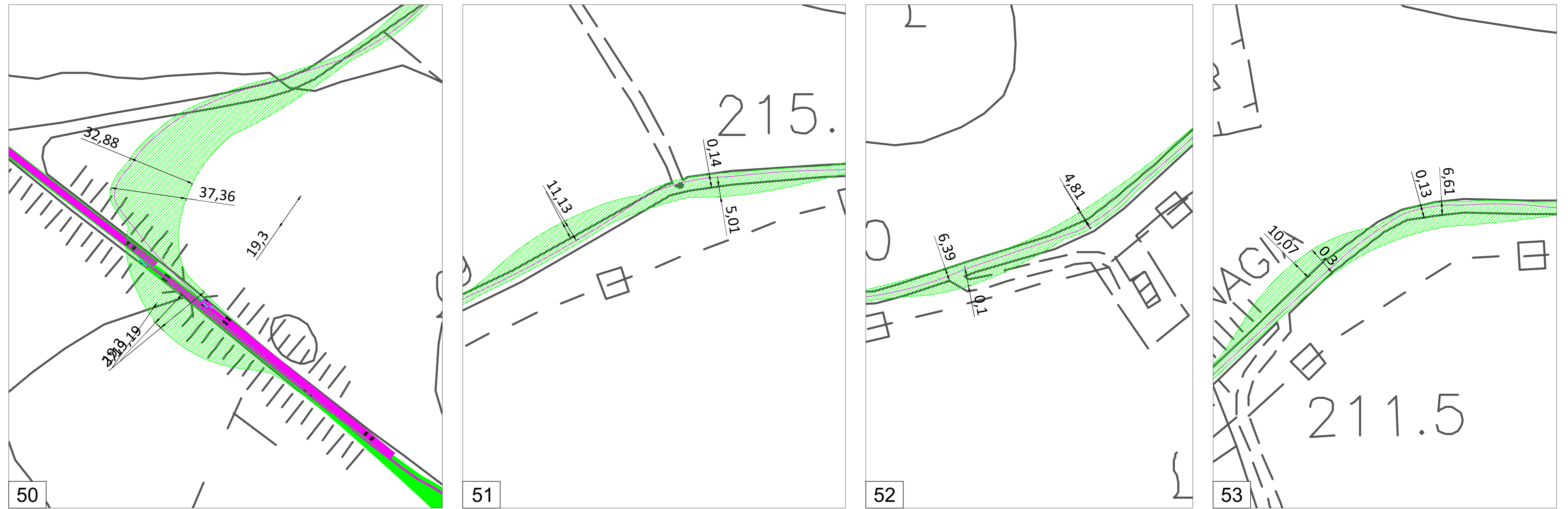
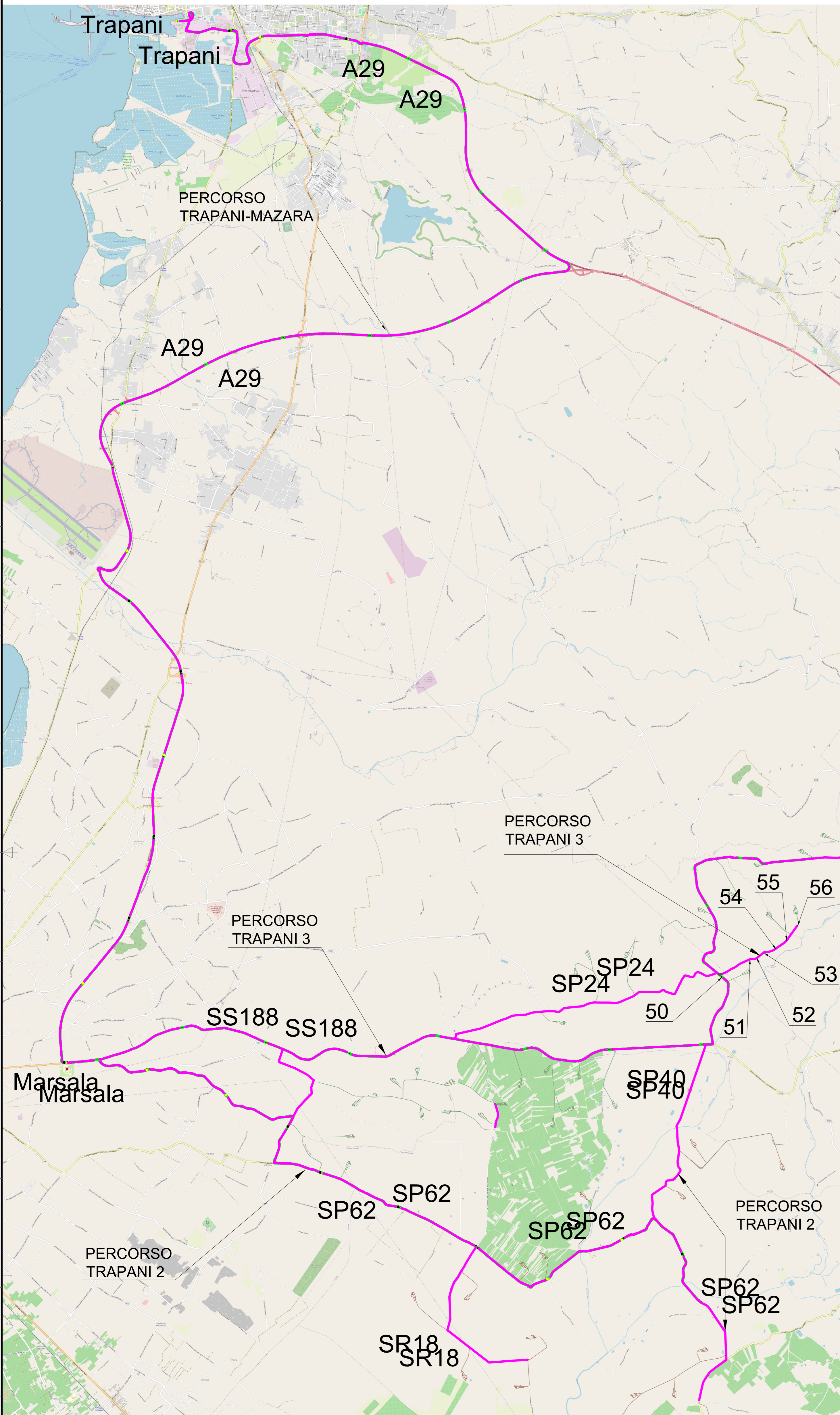


VISTA GENERALE PERCORSI scala 1: 50 000

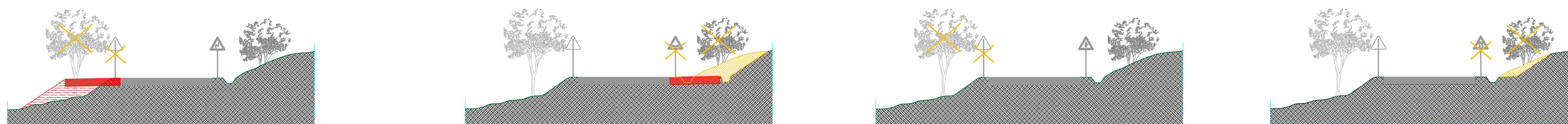


PERCORSO TRAPANI 3 INTEGRAZIONE - INGRANDIMENTI scala 1: 100



PERCORSO TRAPANI 3 INTEGRAZIONE - INGRANDIMENTI scala 1: 100

SEZIONI TIPICHE scala 1:100



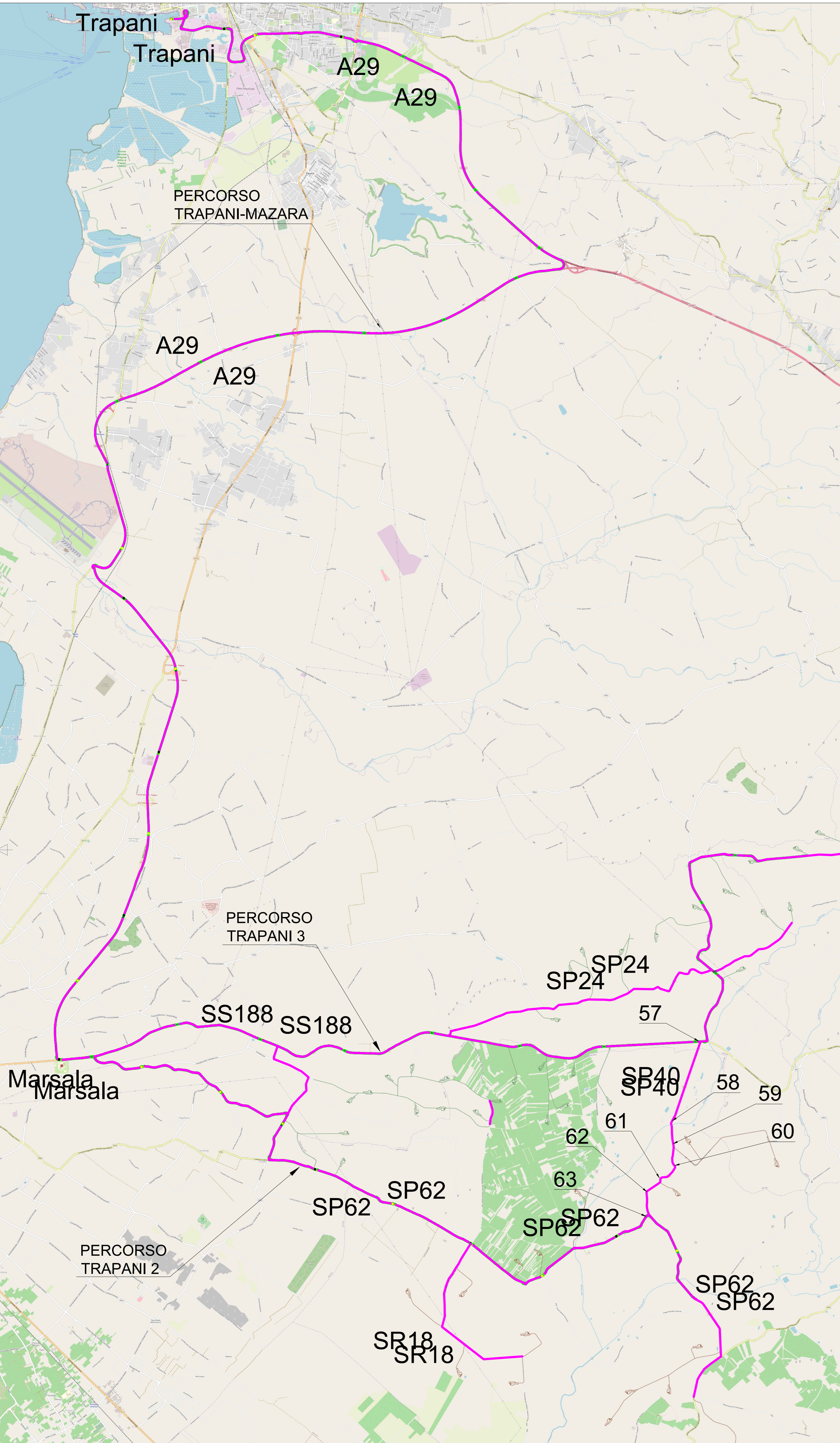
ALLARGAMENTO TIPO SEDE STRADALE LATO VALLE

ALLARGAMENTO TIPO SEDE STRADALE LATO MONTE

AREA DA RENDERE LIBERA LATO VALLE

AREA DA RENDERE LIBERA LATO MONTE

00	18/12/2020	Prima emissione	M. Arfuso	Luca Livatari	Luca Livatari
REV.	DATE	DESCRIPTION	PREPARED	CHECKED	APPROVED
<p>PROJECT: <b>Costruzione dell'impianto eolico di "Trapani 2"</b></p> <p>FILE NAME: GRE.EEC.D.73.IT.W.13824.00.099.00 - Tavole allegato Road Survey Parte 3 di 3</p> <p>CLASSIFICATION: <b>PUBLIC</b> FORMAT: <b>A0</b> SCALE: <b>1:1000</b> PLOT SCALE: <b>1</b> di 3 SHEET: <b>1</b> di 3</p> <p>UTILIZATION SCOPE: <b>BASIC DESIGN</b> TITLE: <b>Tavole allegato Road Survey Parte 3 di 3</b></p> <p>ENGINEERING &amp; CONSTRUCTION: <b>EGP VALIDATION</b></p> <p>VALIDATED BY: <b>A. Pisci</b> EGP CODE: _____</p> <p>VERIFIED BY: <b>M. Pulvrenti, M. Vallojo</b> GROUP: _____ FUNCTION: _____ TYPE: _____ SECTOR: _____ COUNTRY: _____ PLANT: _____ SYSTEM: _____ PROGRESSIVE: _____ REVISION: _____</p> <p>COLLABORATORS: <b>GRE.EEC.D.73.IT.W.13824.00.099.00</b></p>					

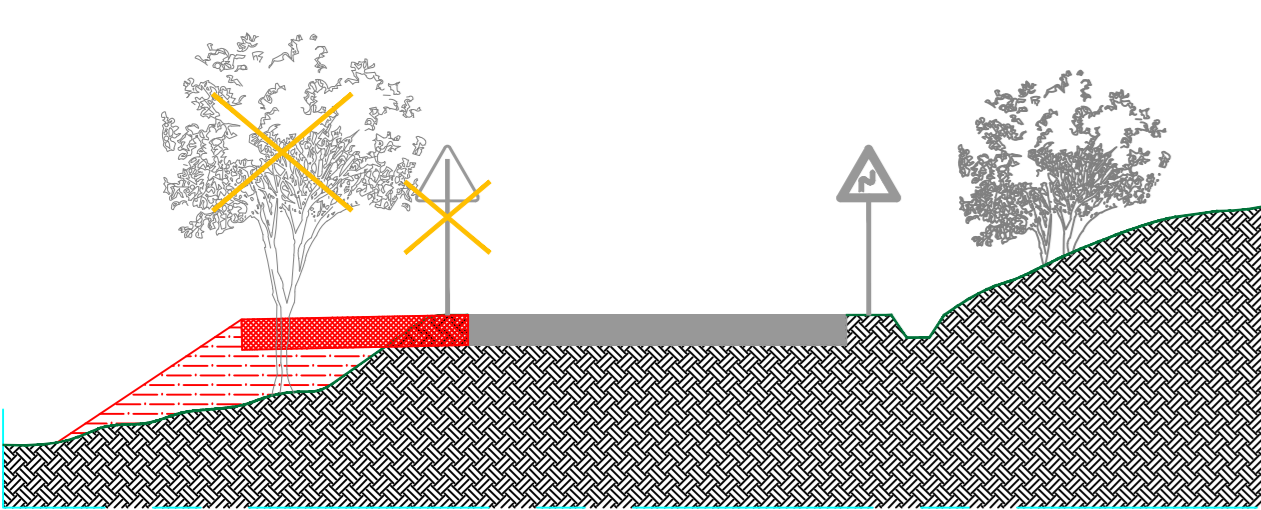


PERCORSO TRAPANI2 INTEGRAZIONE - INGRANDIMENTI scala 1: 100

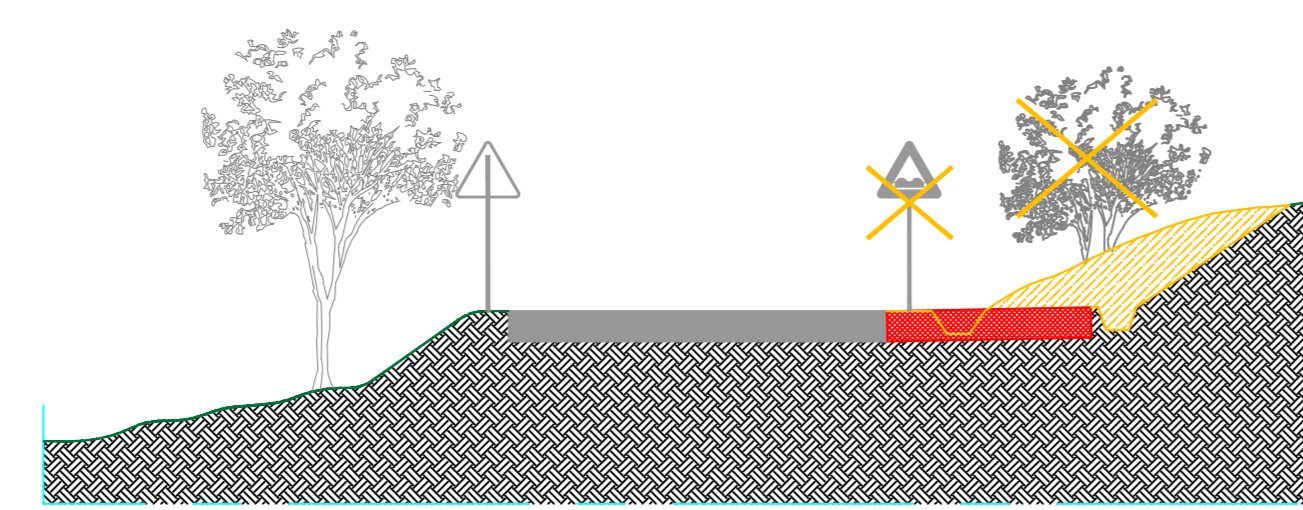


PERCORSO TRAPANI2 INTEGRAZIONE - INGRANDIMENTI scala 1: 100

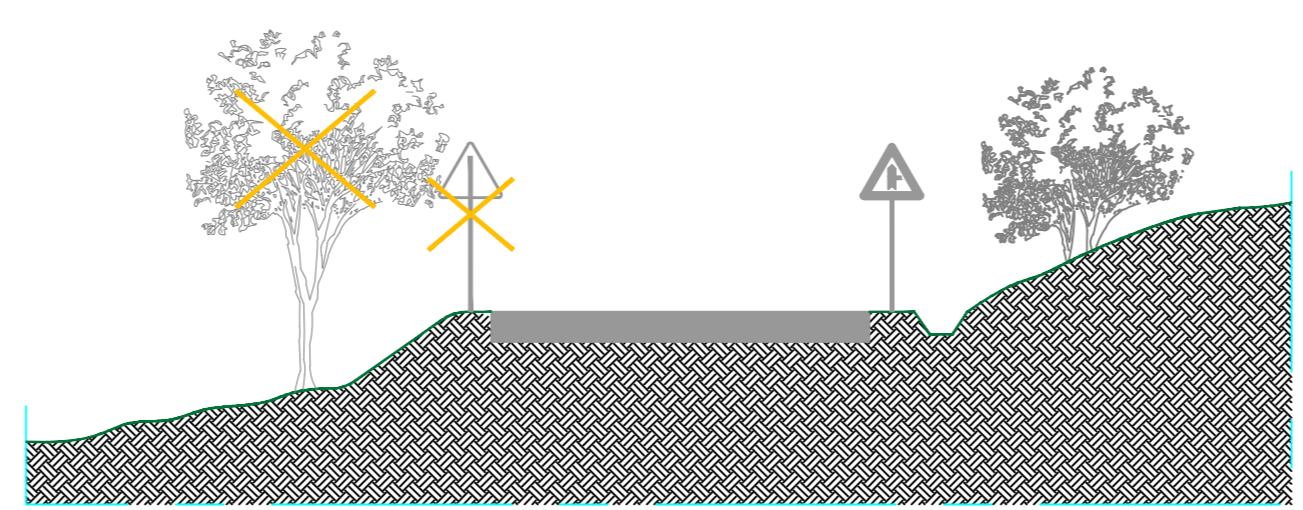
SEZIONI TIPICHE scala 1:100



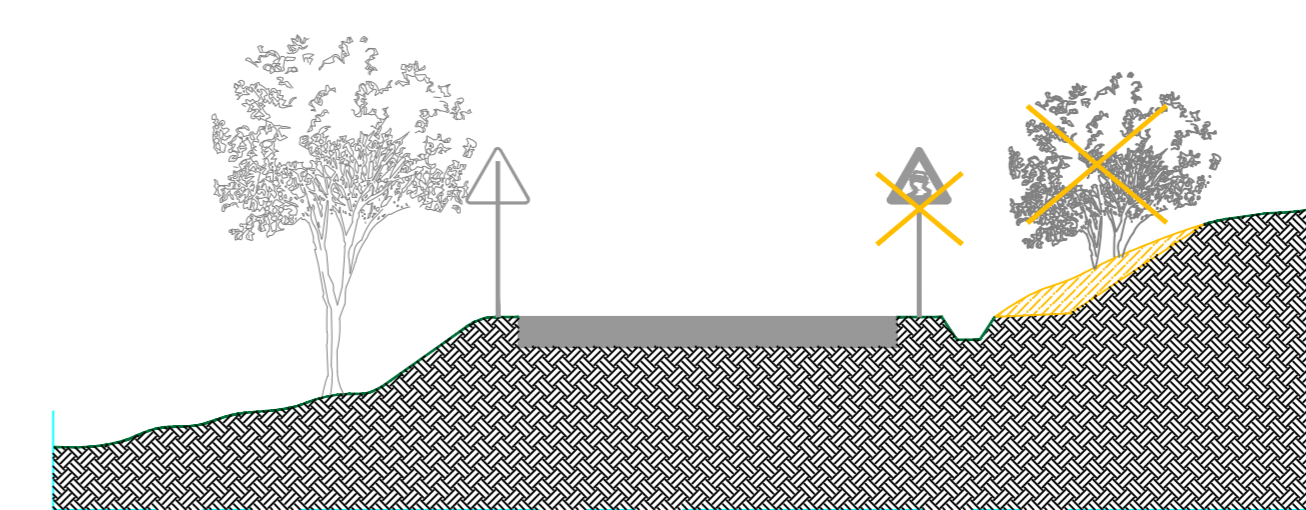
ALLARGAMENTO TIPO SEDE STRADALE LATO VALLE



ALLARGAMENTO TIPO SEDE STRADALE LATO MONTE

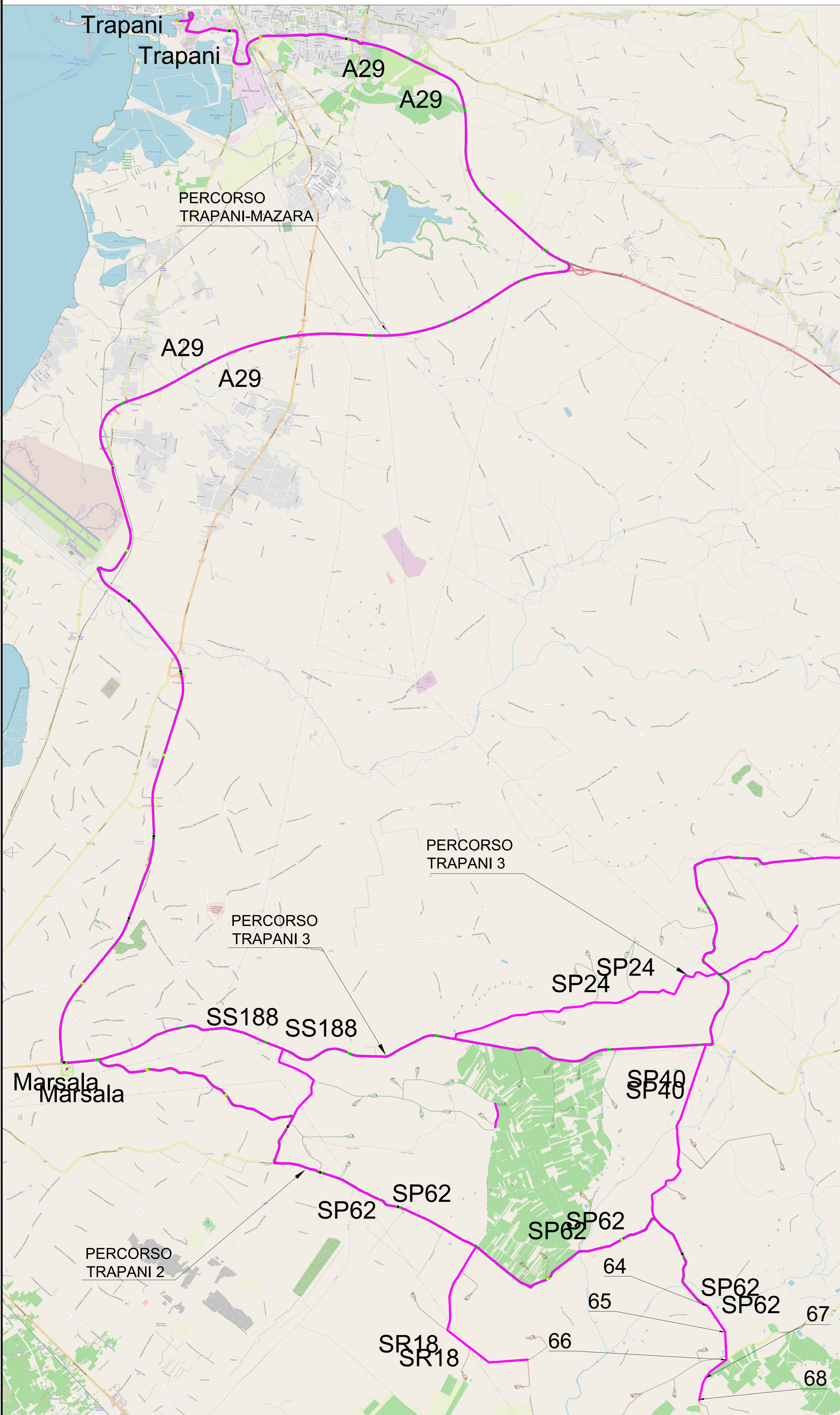


AREA DA RENDERE LIBERA LATO VALLE

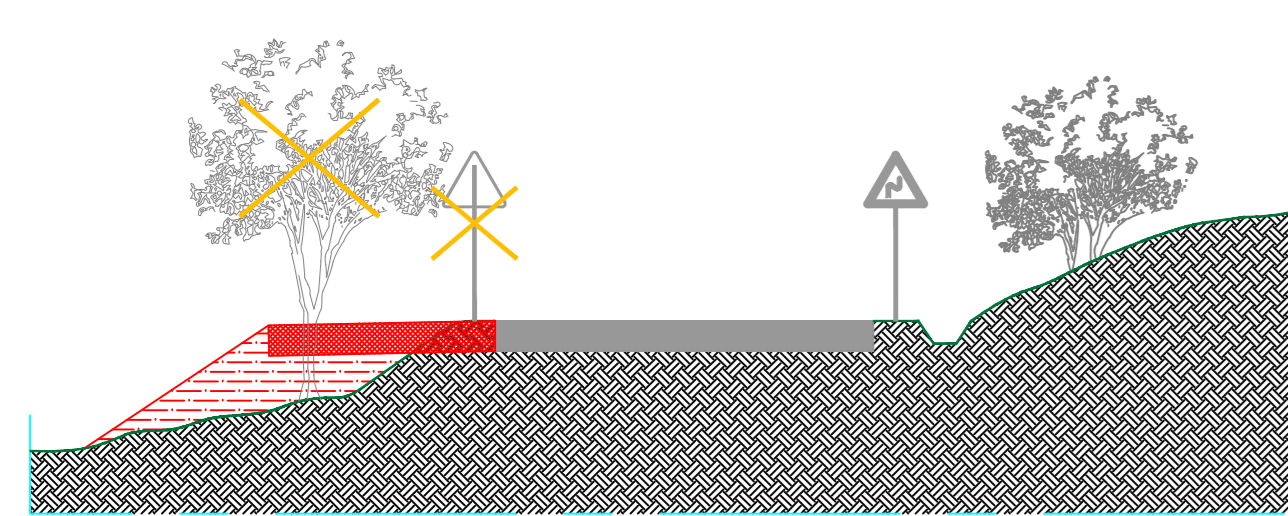


AREA DA RENDERE LIBERA LATO MONTE

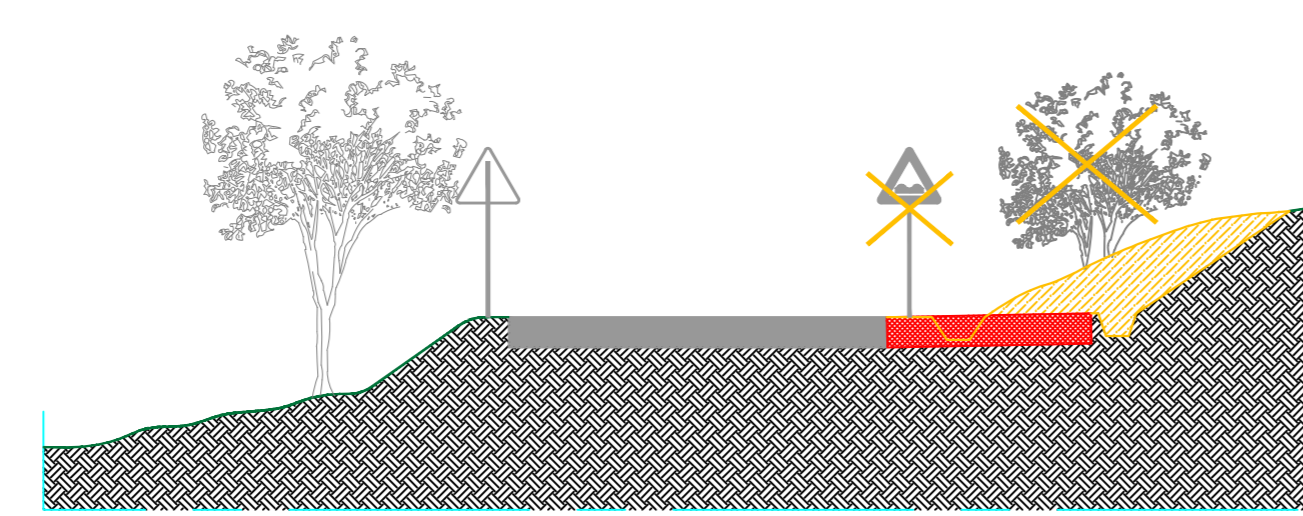
REV.	DATE	DESCRIPTION	PREPARED	CHECKED	APPROVED
00	18/12/2020	Prima emissione	M. Arfuso	Luca Lanzetta	Luca Lanzetta
PROJECT: <b>Costruzione dell'impianto eolico di "Trapani 2"</b>					
FILE NAME: GRE.EEC.D.73.IT.W.13824.00.099.00 - Tavole allegato Road Survey Parte 3 di 3					
CLASSIFICATION: PUBLIC		FORMAT: A0	SCALE: 1:1000	PLOT SCALE:	SHEET: 2 di 3
UTILIZATION SCOPE: BASIC DESIGN					
TITLE: Tavole allegato Road Survey Parte 3 di 3					
PROJECT CODE: EGP CODE					
VALIDATED BY: A.Posti	GROUP: FUNCTION: TYPE: SECTOR: COUNTRY: TEC: PLANT: SYSTEM: PROGRESSIVE: REVISION:				
VERIFIED BY: M.Pulventi, M.Vallojo	COLLABORATORS: GRE.EEC.D.73.IT.W.13824.00.099.00				



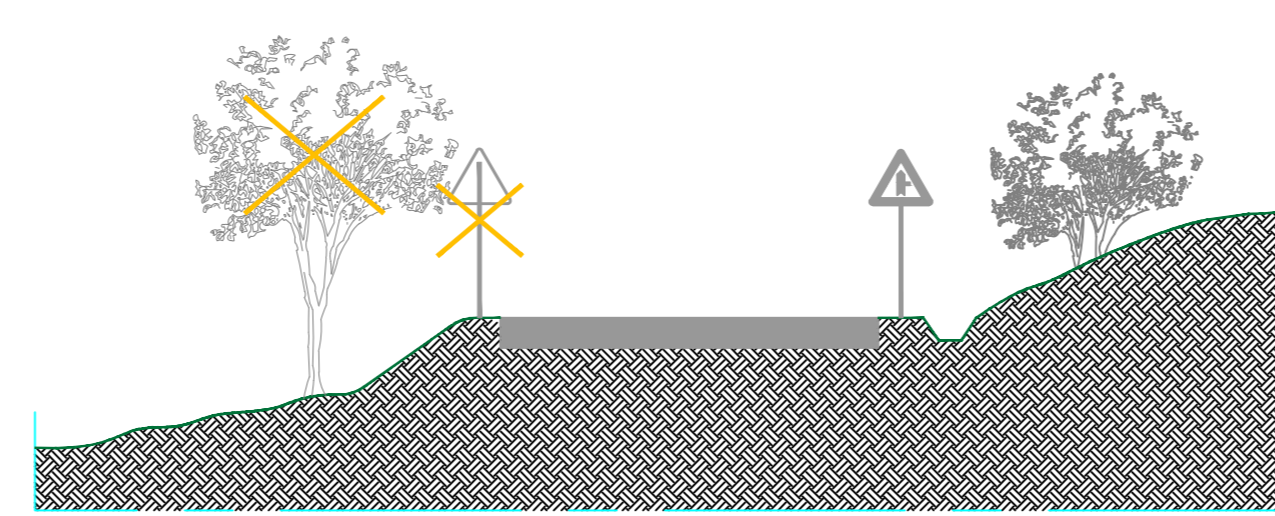
SEZIONI TIPICHE scala 1:100



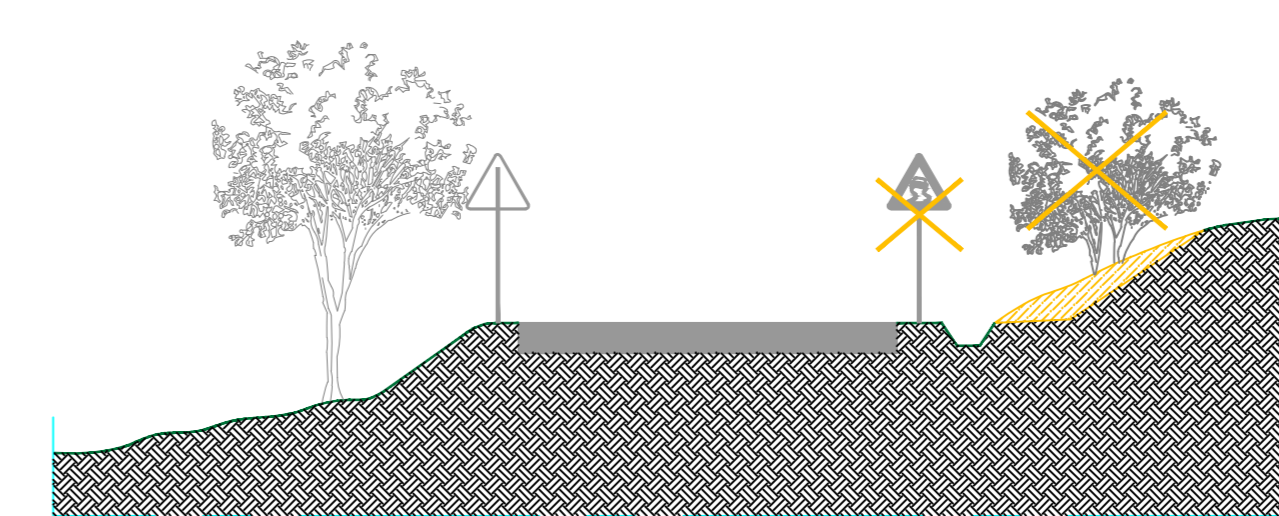
ALLARGAMENTO TIPO SEDE STRADALE LATO VALLE



ALLARGAMENTO TIPO SEDE STRADALE LATO MONTE



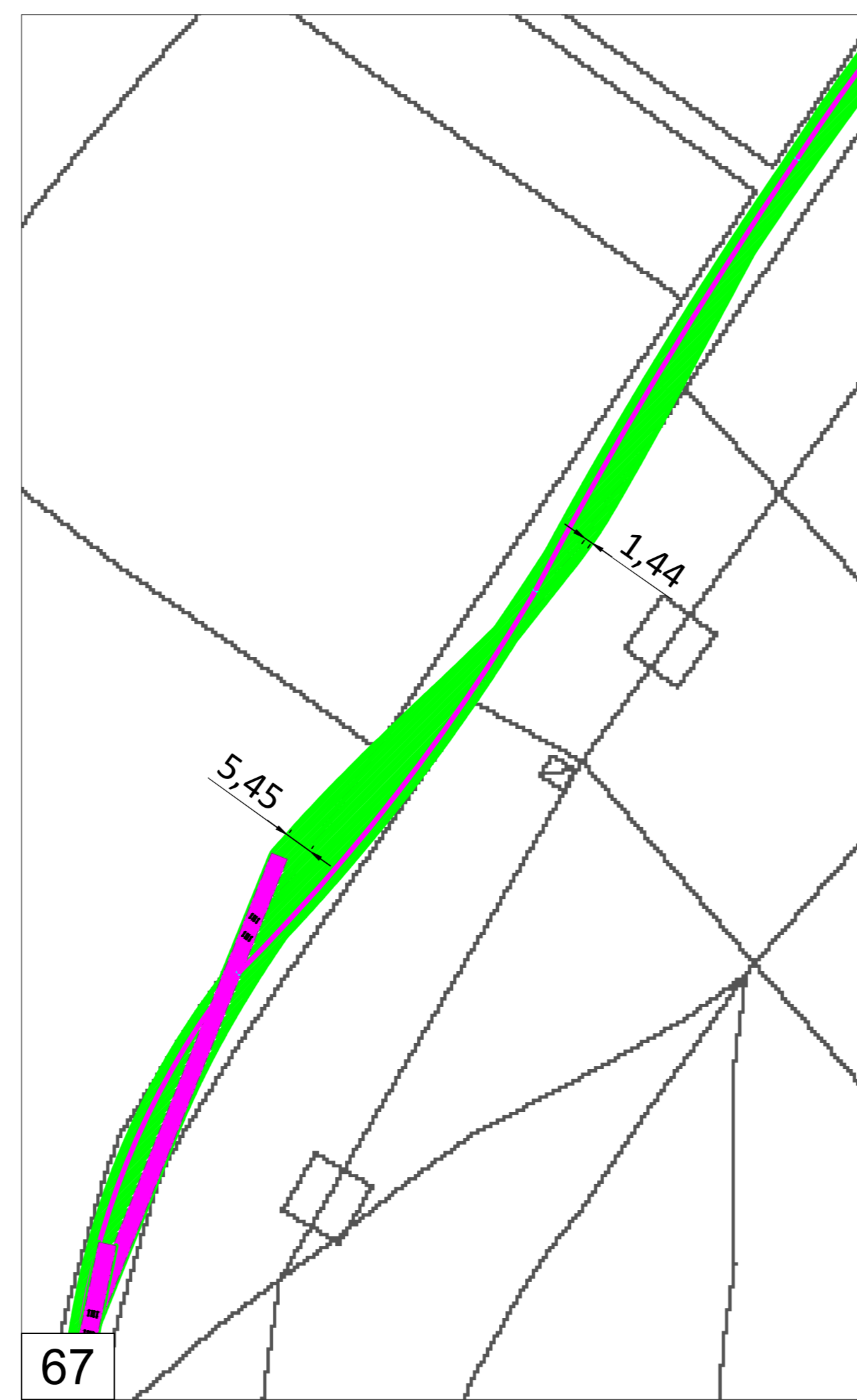
AREA DA RENDERE LIBERA LATO VALLE



AREA DA RENDERE LIBERA LATO MONTE



PERCORSO TRAPANI2 INTEGRAZIONE - INGRANDIMENTI scala 1: 100



PERCORSO TRAPANI2 INTEGRAZIONE - INGRANDIMENTI scala 1: 100



00	18/12/2020	Prima emissione	M. Arfuso	Luca Lanzetta	Luca Lanzetta
REV.	DATE	DESCRIPTION	PREPARED	CHECKED	APPROVED
PROJECT: <b>Costruzione dell'impianto eolico di "Trapani 2"</b>					
FILE NAME: GRE.EEC.D.73.IT.W.13824.00.099.00 - Tavole allegato Road Survey Parte 3 di 3					
CLASSIFICATION: <b>PUBLIC</b>		FORMAT: <b>A0</b>	SCALE: <b>1:1000</b>	PLOT SCALE:	SHEET: <b>3 di 3</b>
UTILIZATION SCOPE: <b>BASIC DESIGN</b>		TITLE: <b>Tavole allegato Road Survey Parte 3 di 3</b>			
EGP CODE:					
VALIDATED BY: <b>A.Posti</b>	EGP CODE:				
VERIFIED BY: <b>M.Pulventi, M.Vallo</b>	GROUP:	FUNCTION:	TYPE:	DESIGNER:	COUNTRY:
COLLABORATORS:	GRE.EEC	D73	ITW138240009900	09900	09900