PIANTA SCAVI scala 1:200

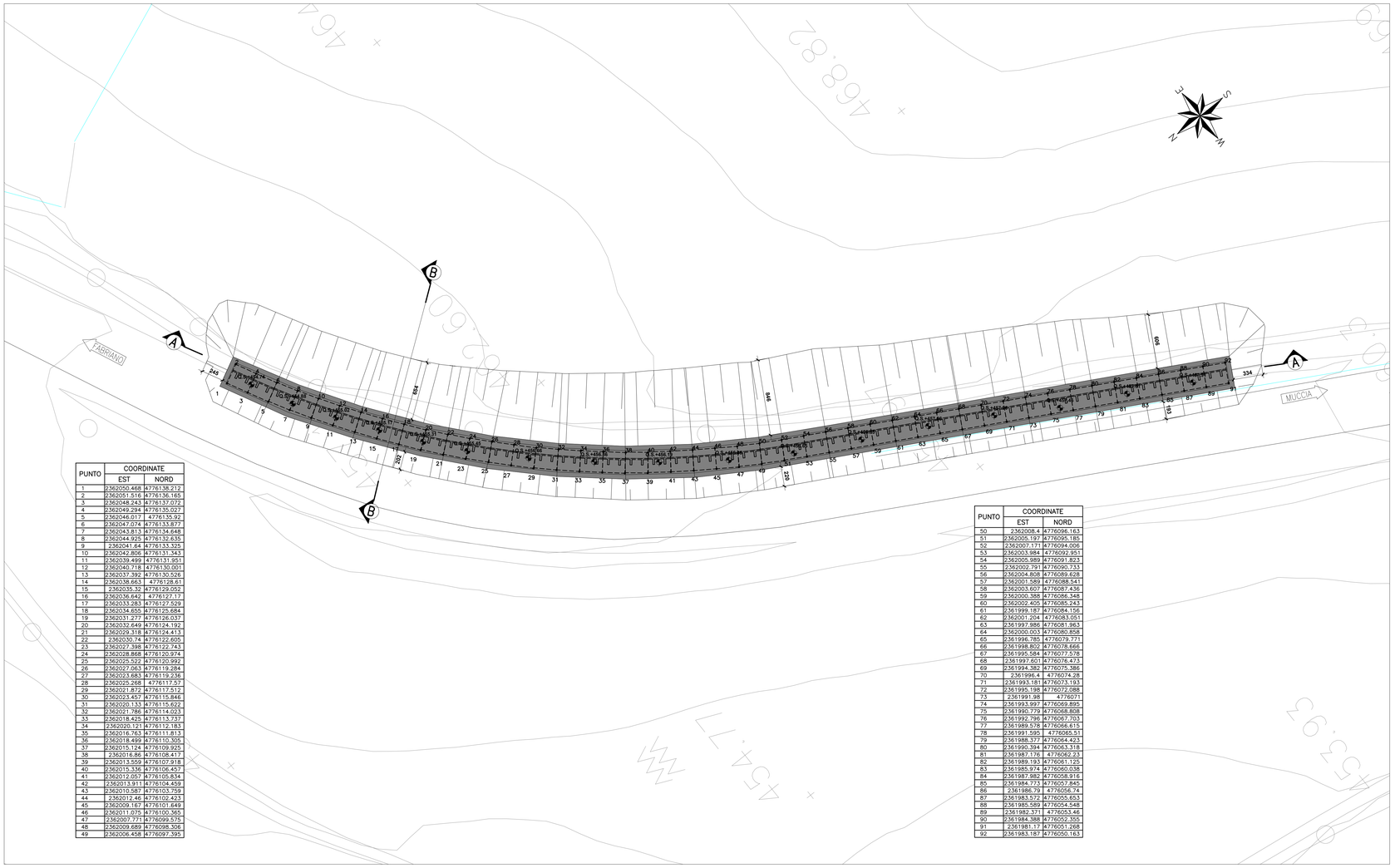

PUNTO	COORDINATE	
	EST	NORD
1	2362050.468	4776138.212
2	2362051.516	4776136.165
3	2362048.243	4776137.072
4	2362049.294	4776135.027
5	2362046.017	4776135.92
6	2362047.074	4776133.877
7	2362043.813	4776134.648
8	2362044.925	4776132.635
9	2362041.64	4776133.325
10	2362042.806	4776131.343
11	2362039.499	4776131.951
12	2362040.718	4776130.001
13	2362037.392	4776130.526
14	2362038.663	4776128.61
15	2362035.32	4776129.052
16	2362036.642	4776127.17
17	2362033.283	4776127.529
18	2362034.655	4776125.684
19	2362031.277	4776126.037
20	2362032.649	4776124.192
21	2362029.318	4776124.413
22	2362030.74	4776122.605
23	2362027.398	4776122.743
24	2362028.868	4776120.974
25	2362025.522	4776120.992
26	2362027.063	4776119.284
27	2362023.683	4776119.236
28	2362025.268	4776117.57
29	2362021.872	4776117.512
30	2362023.457	4776115.846
31	2362020.133	4776115.622
32	2362021.786	4776114.023
33	2362018.425	4776113.737
34	2362020.121	4776112.183
35	2362016.763	4776111.813
36	2362018.499	4776110.305
37	2362015.124	4776109.925
38	2362016.86	4776108.417
39	2362013.559	4776107.918
40	2362015.336	4776106.457
41	2362012.057	4776105.834
42	2362013.911	4776104.459
43	2362010.587	4776103.759
44	2362012.46	4776102.423
45	2362009.167	4776101.649
46	2362011.075	4776100.365
47	2362007.771	4776099.575
48	2362009.689	4776098.306
49	2362006.458	4776097.395

PUNTO	COORDINATE	
	EST	NORD
50	2362008.4	4776096.163
51	2362005.197	4776095.185
52	2362007.171	4776094.006
53	2362003.984	4776092.951
54	2362005.989	4776091.823
55	2362002.791	4776090.733
56	2362004.808	4776089.628
57	2362001.589	4776088.541
58	2362003.607	4776087.436
59	2362000.388	4776086.348
60	2362002.405	4776085.243
61	2361999.187	4776084.156
62	2362001.204	4776083.051
63	2361997.986	4776081.963
64	2362000.003	4776080.858
65	2361996.785	4776079.771
66	2361998.802	4776078.666
67	2361995.584	4776077.578
68	2361997.601	4776076.473
69	2361994.382	4776075.386
70	2361996.4	4776074.28
71	2361993.181	4776073.193
72	2361995.198	4776072.088
73	2361991.98	4776071
74	2361993.997	4776069.895
75	2361990.779	4776068.808
76	2361992.796	4776067.703
77	2361989.578	4776066.615
78	2361991.595	4776065.51
79	2361988.377	4776064.423
80	2361990.394	4776063.318
81	2361987.176	4776062.23
82	2361989.193	4776061.125
83	2361985.974	4776060.038
84	2361987.982	4776058.916
85	2361984.773	4776057.845
86	2361986.79	4776056.74
87	2361983.572	4776055.653
88	2361985.589	4776054.548
89	2361982.371	4776053.46
90	2361984.388	4776052.355
91	2361981.17	4776051.268
92	2361983.187	4776050.163

SEZIONE A-A MURO DI CONTRORIPA IN SX scala 1:200

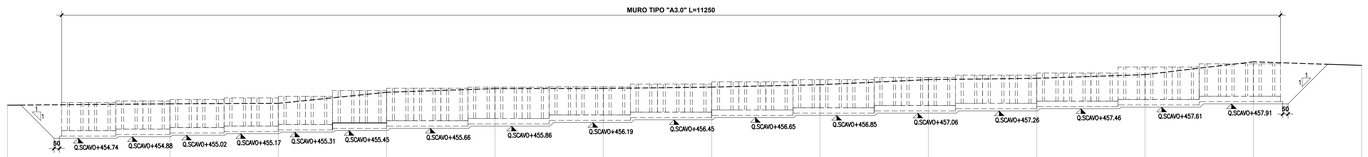

SEZIONE A-A

440.00
200

DISTANZE PROGRESSIVE	0.00		15.00		25.00		35.00		45.00		55.00		65.00		75.00		85.00		95.00		105.00		115.00		125.00	
DISTANZE PARZIALI		15.00		10.00		10.00		10.00		10.00		10.00		10.00		10.00		10.00		10.00		10.00		10.00		
QUOTE	457.78		457.91		457.96		458.88		459.32		459.33		459.45		459.87		460.15		460.27		460.61		461.79		461.46	

SEZIONE B-B MURO DI CONTRORIPA IN SX scala 1:200

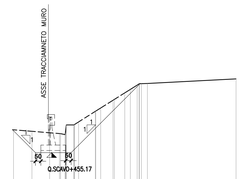

SEZIONE B-B

440.00
200

| | | | | | | | | | | | | | | | | | | |