PIANTA SCAVI - Scala 1:200

PUNTO	COORDINATE		PUNTO	COORDINATE	
	EST	NORD		EST	NORD
1	2361201.941	4772708.952	19	2361169.218	4772625.160
2	2361197.468	4772710.022	20	2361165.595	4772627.995
3	2361199.613	4772699.226	21	2361162.527	4772617.530
4	2361195.140	4772700.297	22	2361159.267	4772620.776
5	2361197.196	4772689.488	23	2361154.991	4772610.749
6	2361192.752	4772690.676	24	2361152.110	4772614.334
7	2361194.435	4772679.826	25	2361146.725	4772604.903
8	2361190.040	4772681.183	26	2361144.212	4772608.756
9	2361191.295	4772670.283	27	2361138.349	4772599.440
10	2361186.952	4772671.799	28	2361135.836	4772603.293
11	2361187.767	4772660.864	29	2361129.973	4772593.977
12	2361183.496	4772662.574	30	2361127.460	4772597.830
13	2361183.882	4772651.601	31	2361125.003	4772590.736
14	2361179.674	4772653.459	32	2361122.490	4772594.589
15	2361179.672	4772642.493			
16	2361175.515	4772644.462			
17	2361174.955	4772633.528			
18	2361171.025	4772635.919			

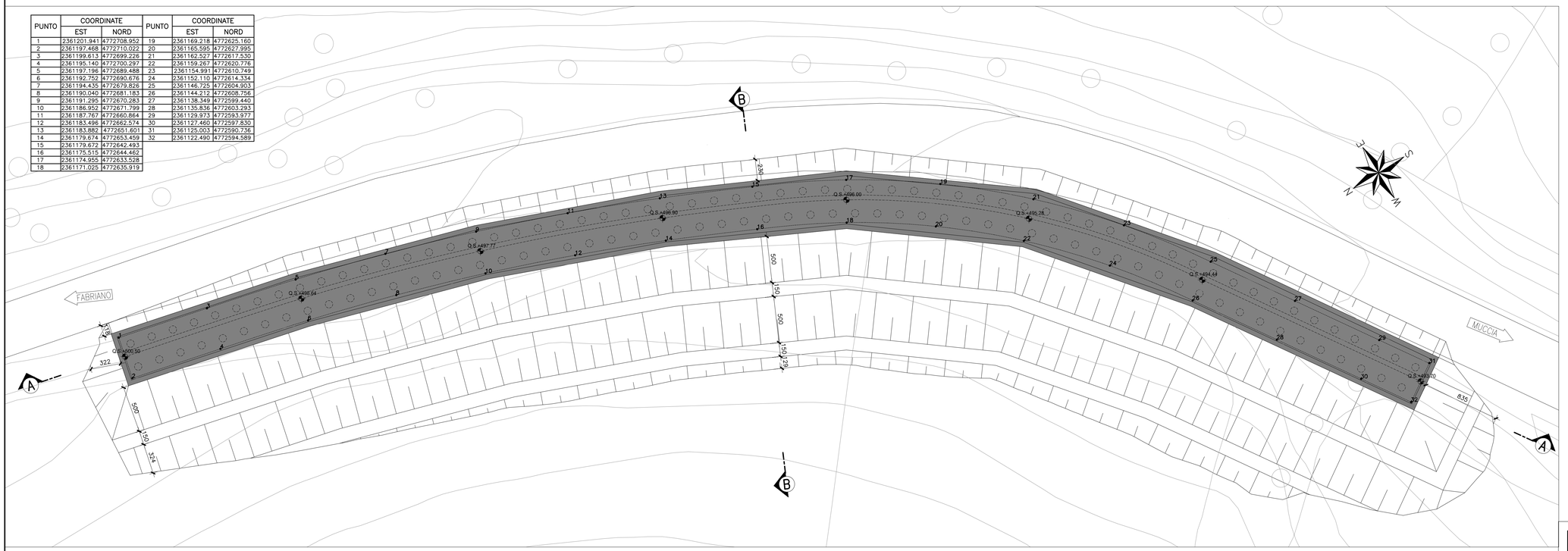

SEZIONE A-A - Scala 1:200

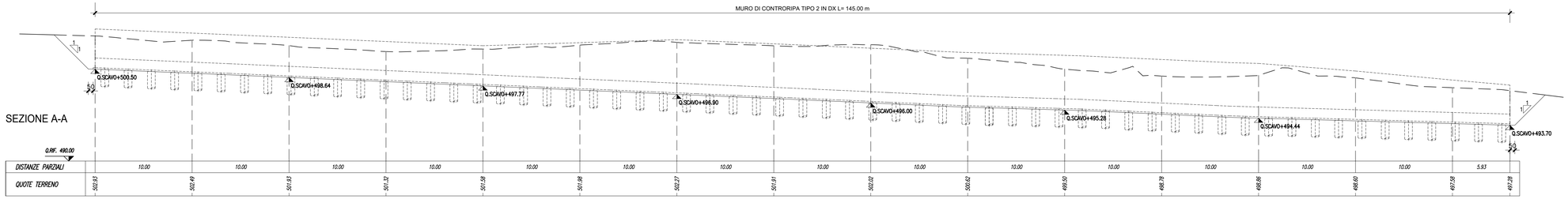

DISTANZE PARZIALI		10.00	10.00	10.00	10.00	10.00	10.00	10.00	10.00	10.00	10.00	10.00	10.00	10.00	10.00	10.00	10.00	10.00	10.00	10.00	10.00	5.93
QUOTE TERRENO	502.93	502.49	501.93	501.32	501.58	501.88	502.27	501.91	502.02	500.62	499.50	498.78	498.86	498.60	497.58	497.28						

SEZIONE B-B - Scala 1:200

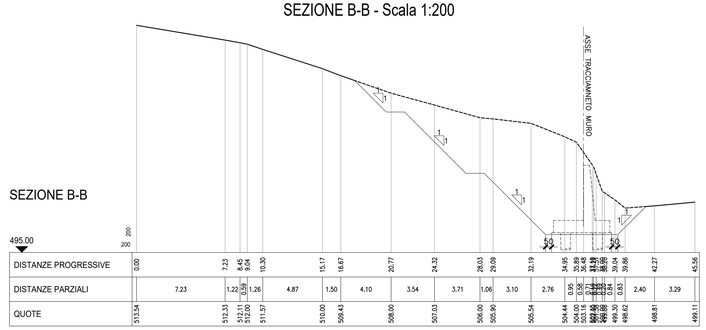

| | | | | | | | | | | | | | | | | | | |