SEZIONI TRASVERSALI - PISTA WTG01 (A01-A19)

Scala 1:200

A01

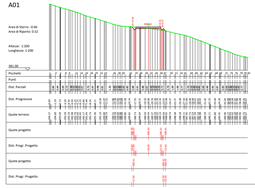

A02

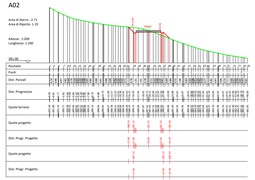

A03

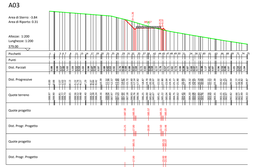

A04

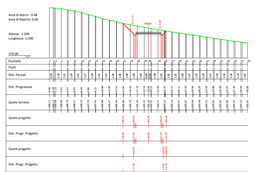

A05



A06

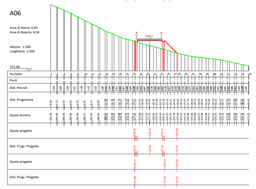

A07

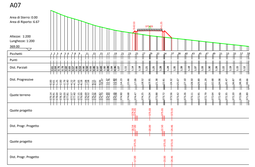

A08

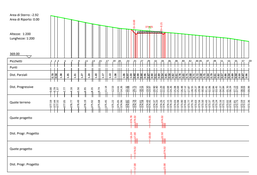

A09

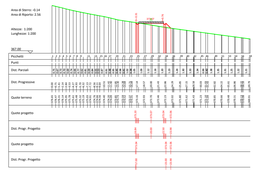

A10

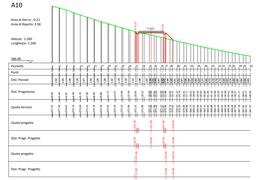

A11

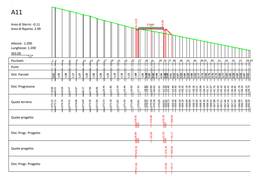

A12

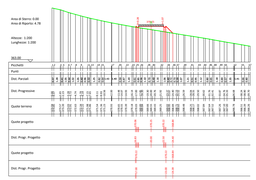

A13

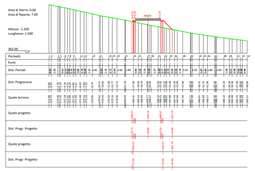

A14

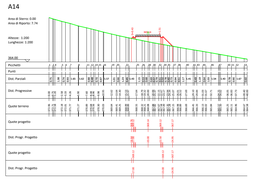

A15

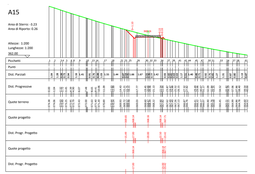

A16

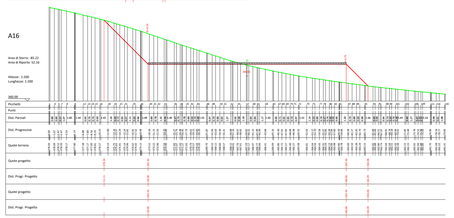

A17

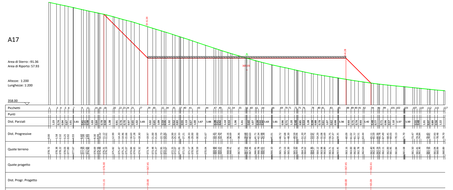

A18

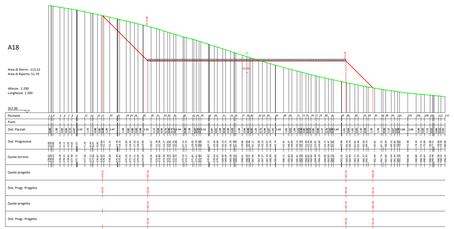

A19

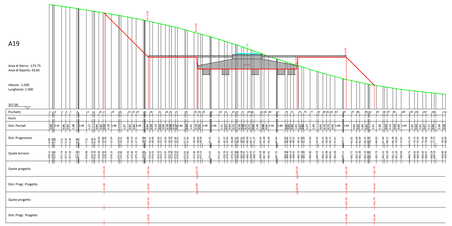

PLANIMETRIA

Scala 1:1000

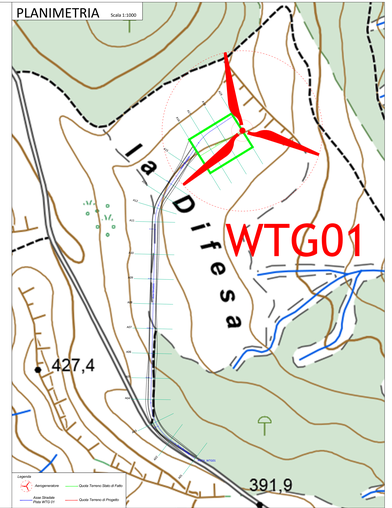

PROFILO LONGITUDINALE - PISTA WTG01

Scala 1:500

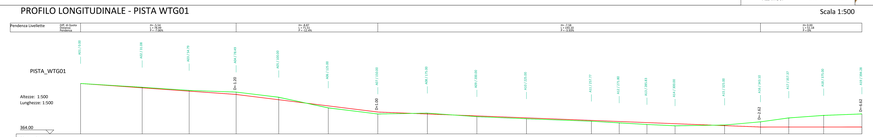

PROGETTO PER LA REALIZZAZIONE DI UN PARCO EOLICO E DELLE RELATIVE OPERE DI CONNESSIONE ALLA RTN
POTENZA NOMINALE: 75MW

REGIONE BASILICATA | PROVINCIA di MATERA | COMUNE di MONTESCAGLIOSO | COMUNE di POMARICO

Località "Contrada Indiarese"

Scala	Formato/Scarico	
VARIE	A0	PROGETTO DEFINITIVO

TAVOLA

A.16.a.34.a PROFILO LONGITUDINALE E SEZIONI TRASVERSALI WTG01

Ing. Daniele Sabato
Ing. Gianluca Carmine Antonio

Dott. Geol. Sabino Lonardo

A.T.P. Progettisti Associati
Ing. Daniele Sabato
Via Pietro Lacava 76
85100 - POTENZA (PZ)
P.IVA: 01802050766

Integrazione Gennaio

Data	Descrizione Revisione	Disegnato	Controllato	Approvato
Gennaio 2021	Prima Emissione			

QUESTO DISEGNO NON PUÒ ESSERE COPIATO O RIPRODOTTO NEMMENO PARZIALMENTE SENZA AUTORIZZAZIONE DEL PROGETTISTA