SEZIONI TRASVERSALI - PISTA WTG09 (I01-I22)

Scala 1:200

I01

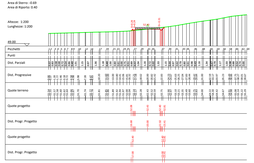

I05

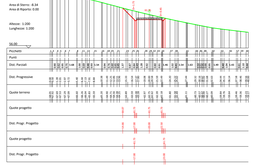

I09

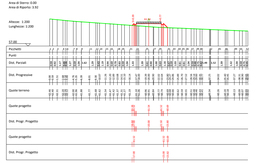

I13

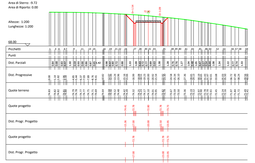

I17

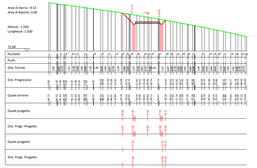

I19

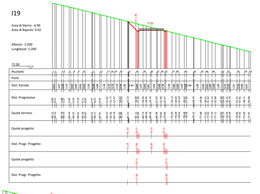

I21

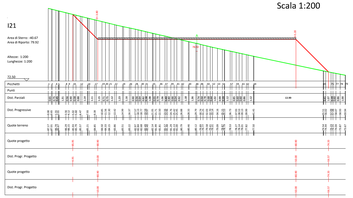

I02

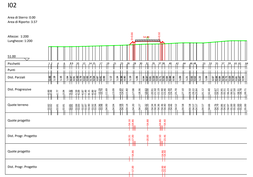

I06

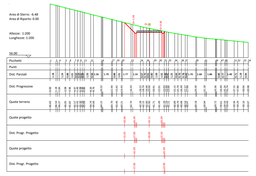

I10

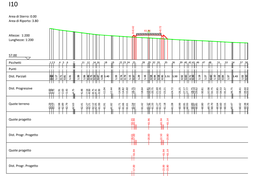

I14

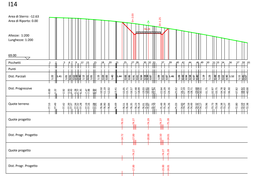

I18

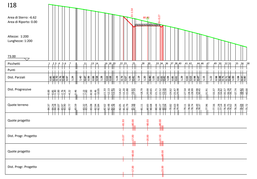

I20

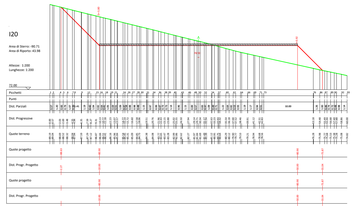

I22

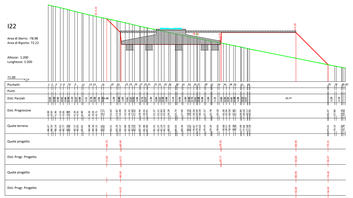

I03

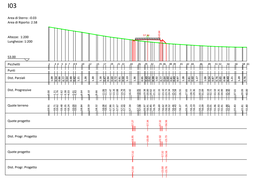

I07

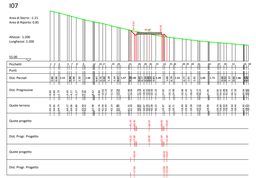

I11

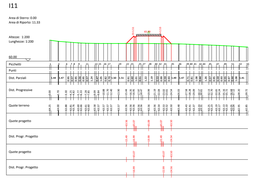

I15

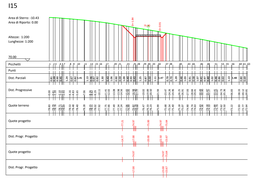

I04

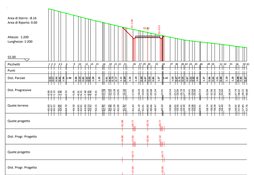

I08

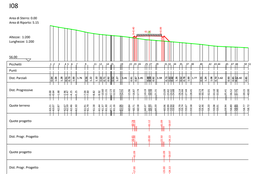

I12

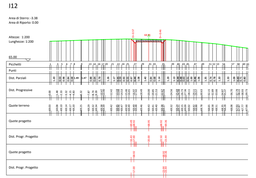

I16

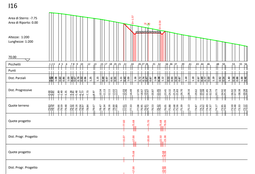

PLANIMETRIA

Scala 1:1000

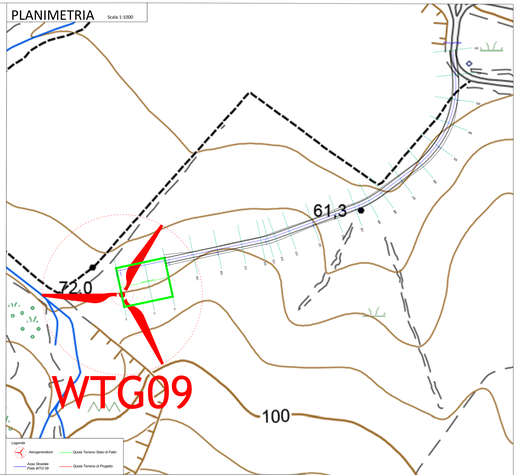

PROFILO LONGITUDINALE - PISTA WTG09

Scala 1:500

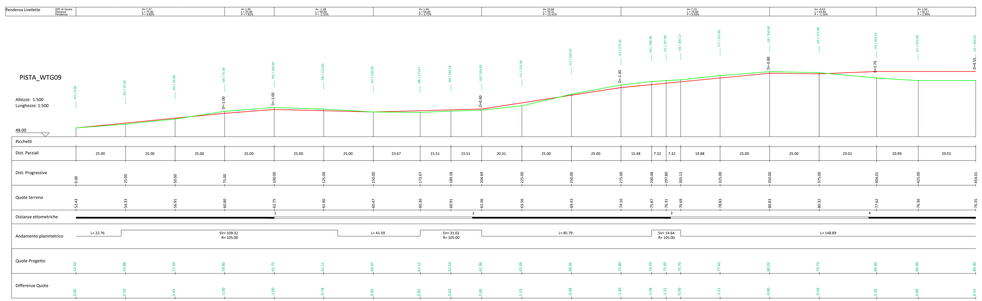

PROGETTO PER LA REALIZZAZIONE DI UN PARCO EOLICO E DELLE RELATIVE OPERE DI CONNESSIONE ALLA RTN
POTENZA NOMINALE 70MW

REGIONE BASILICATA	PROVINCIA di MATERA	COMUNE di MONTESCAGLIOSO (Località "Contrada Infornata")	COMUNE di POMARICO (Località "Contrada Infornata")

Scala	Formato Stampa	Progetto Definitivo
VARIE	-	

TAVOLA

A.16.a.14.1 PROFILO LONGITUDINALE DI SEZIONE TRASVERSALE WTG09

Progettista: S.A.I. Ingegneria S.r.l. Via Appia Nuova, 1 - 81020 San Nicola la Strada (CE) P.IVA: 03846250618 - info@sai-srl.it

Collaboratore: CM EMME Ingegneria e Servizi S.r.l. Via Appia Nuova, 1 - 81020 San Nicola la Strada (CE) P.IVA: 03846250618 - info@cmemme.it

Legale Rappresentante: Geom. Sabino Lanzara

Responsabile Impianto: Ing. Raffaele Barletta Ordine degli Ingegneri della Provincia di Caserta n. 3711

Responsabile Opere Civili: Ing. Gianluca Carmine Antonio Barletta Ordine degli Ingegneri della Provincia di Caserta n. 3712

Collaborazione Esterna:
Geologo Dott. Giuseppe Mastrangelo Via Appia Nuova, 1 - 81020 San Nicola la Strada (CE) P.IVA: 03846250618 - info@sai-srl.it

Data	Descrizione revisione	Redatto	Controllato	Approvato
Gennaio 2022	Prima emissione			

Il presente elaborato è proprietà della S.A.I. Ingegneria Srl e non può essere riprodotto o comunicato a terzi senza autorizzazione scritta.