PLANIMETRIA - Scala 1:1.000

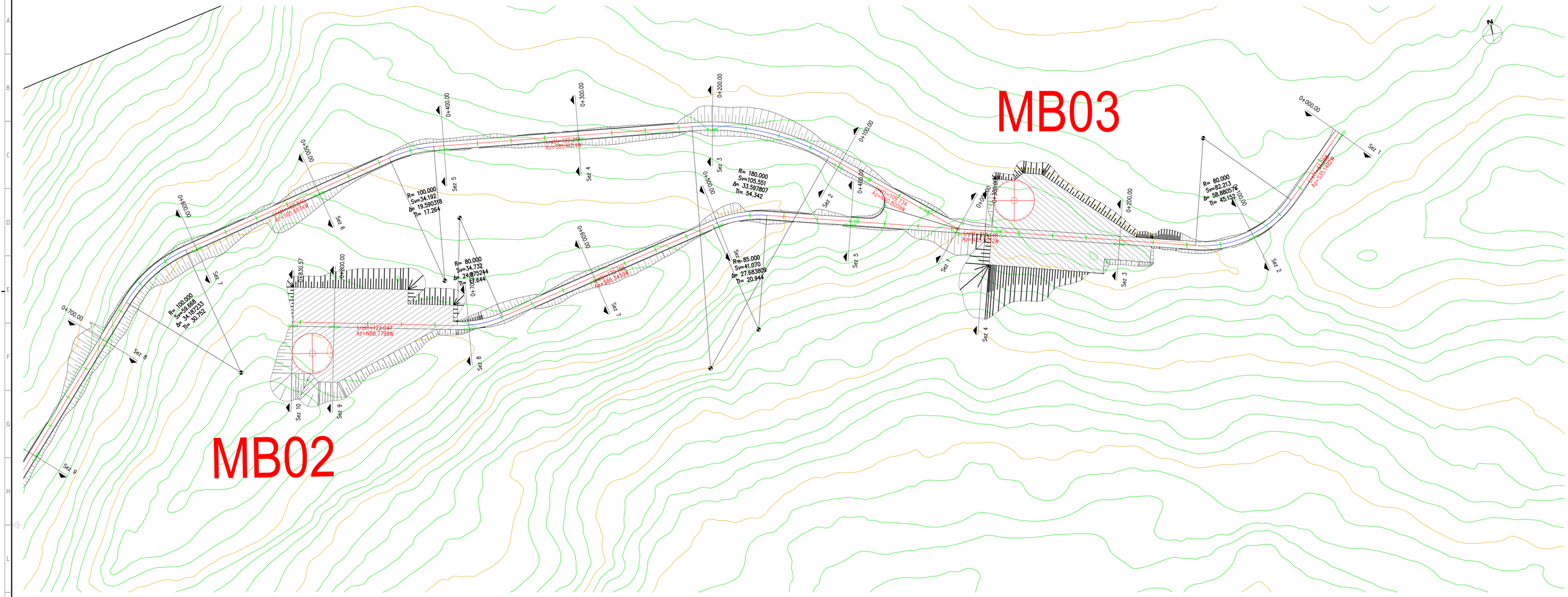

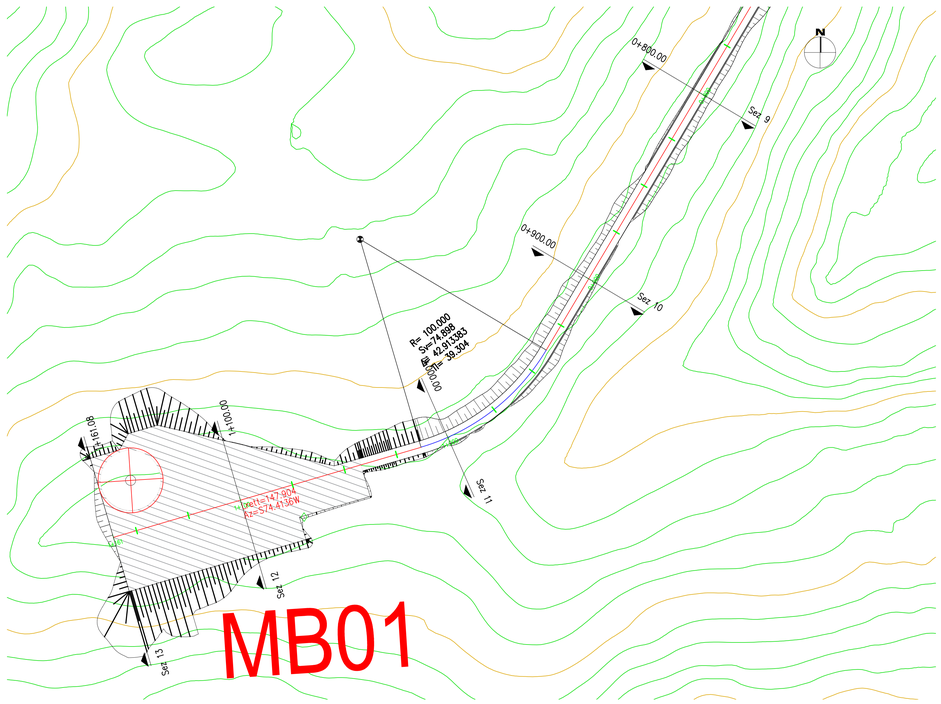

KEY MAP

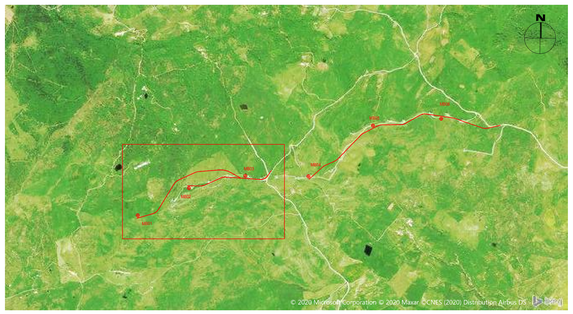

REV.	DATE	DESCRIPTION	PREPARED	CHECKED	APPROVED
00	2020-08-05	Prima emissione	F.Casaone	M.Terzi N.Novati	L.Lavazza

LAVAZZA LUCA
ORDINE DEGLI INGEGNERI DELLA PROVINCIA DI VARESE
Ingegnere
Iscrizione n. 1539
15.06.14 UTC

CONTRACTOR'S LOGO: Stantec

PROJECT: INTEGRALE RICOSTRUZIONE DELL'IMPIANTO EOLICO DI MONTEMAGGIORE BELSITO

FILE NAME: GRE.EEC.D.73.IT.W.14180.15.001.00 - Layout strade

enel Green Power
Engineering & Construction

EGP VALIDATION

VALIDATED BY:	Iaciofano
VERIFIED BY:	Sabatino
COLLABORATORS:	

CLASSIFICATION:	FORMAT:	SCALE:	PLOT SCALE:	SHEET:
PUBLIC	A0	1:1000	1:1	1 di/of 19

UTILIZATION SCOPE: BASIC DESIGN

TITLE: MB 01-02-03 - PISTA DI ACCESSO E PIAZZOLA
Planimetria

EGP CODE

GROUP	FUNCTION	TYPE	ISSUER	COUNTRY	TEC	PLANT	SYSTEM	PROGRESSIVE	REVISION
GRE	EEC	D	7 3	I T	W	1 4 1 8 0	1 5	0 0 1	0 0

This document is property of Enel Green Power SpA. It is strictly forbidden to reproduce this document, in whole or in part, and to provide to others any related information without the previous written consent by Enel Green Power SpA.

LIVELLETTE



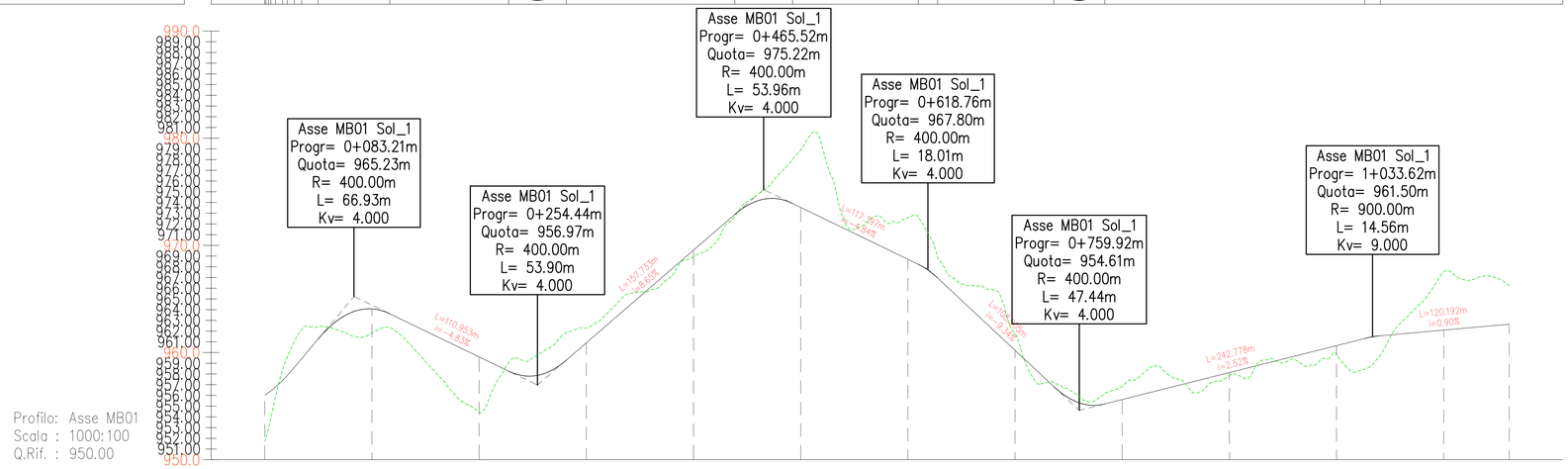

NUMERO SEZIONE	1	2	3	4	5	6	7	8	9	10	11	12	13
DISTANZE PROGRESSIVE	0+000.00	0+100.00	0+200.00	0+300.00	0+400.00	0+500.00	0+600.00	0+700.00	0+800.00	0+900.00	1+000.00	1+100.00	1+161.08
DISTANZE PARZIALI		100,00	100,00	100,00	100,00	100,00	100,00	100,00	100,00	100,00	100,00	61,08	
QUOTE PROGETTO		964,08	959,59	960,11	969,55	972,55	968,70	960,71	955,62	958,13	961,65	962,09	962,64
QUOTE TERRENO	951,14	961,84	954,43	962,29	968,85	978,89	972,58	961,74	956,86	957,87	959,84	967,51	966,23
DIFFERENZA QUOTE ETTOMETRICHE	INFINITO	2,24	5,16	-2,19	0,69	-5,74	-3,87	-5,57	-1,24	0,27	1,81	-5,41	-3,59
	00	01	02	03	04	05	06	07	08	09	10	11	11

ANDAMENTO PLANIMETRICO

KEY MAP

REV.	DATE	DESCRIPTION	PREPARED	CHECKED	APPROVED
00	2020-08-05	Prima emissione	F.Cassone	M.Tarsi N.Novati	L.Lavezza

CONTRACTOR'S CODE: Stantec

PROJECT: **INTEGRALE RICOSTRUZIONE DELL'IMPIANTO EOLICO DI MONTEMAGGIORE BELSITO**

FILE NAME: **GRE.EEC.D.73.IT.W.14180.15.001.00 - Layout strade**

CLASSIFICATION: **PUBLIC** | FORMAT: **A0** | SCALE: **1000:100** | PLOT SCALE: **1:1** | SHEET: **2** di of **19**

UTILIZATION SCOPE: **BASIC DESIGN**

TITLE: **MB 01 - PISTA DI ACCESSO E PIAZZOLA**
Profilo

enel Green Power
Engineering & Construction

EGP VALIDATION

VALIDATED BY: Iaciofano
VERIFIED BY: Sabatino
COLLABORATORS:

EGP CODE

GROUP	FUNCTION	TYPE	ISSUER	COUNTRY	TEC	PLANT	SYSTEM	PROGRESSIVE	REVISION
GRE	EEC	D	7 3	I T	W	1 4 1 8 0 1	5 0 0	1 0 0	0 0

This document is property of Enel Green Power SpA. It is strictly forbidden to reproduce this document, in whole or in part, and to provide to others any related information without the previous written consent by Enel Green Power SpA.

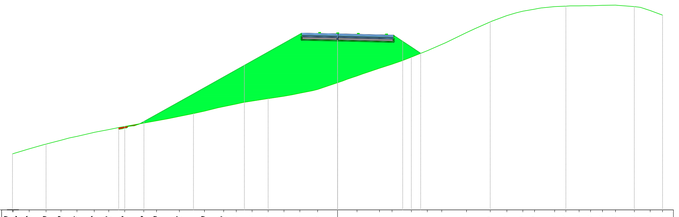

Asse MB-01
Sez. 1
Progr.: 0+000.00
Scala : 1:200
Q.Rif. : 940.00

| | | |

Asse MB-01
Sez. 5
Progr.: 0+400.00
Scala : 1:200
Q.Rif. : 960.00



| | | |

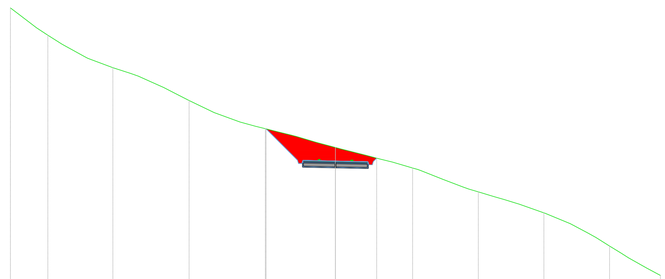

Asse MB-01
Sez. 9
Progr.: 0+800.00
Scala : 1:200
Q.Rif. : 940.00

| | | |

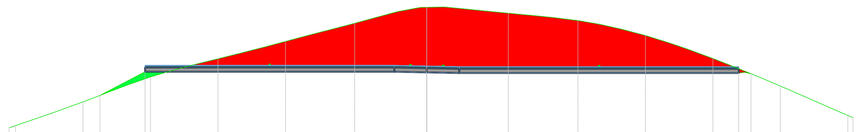

Asse MB-01
Sez. 12
Progr.: 1+100.00
Scala : 1:200
Q.Rif. : 950.00

PROGRESSIVE TERRENO	-38.65 -37.96 -35.67 -33.81 -32.79 -31.73 -28.99 -27.03 -25.50 -23.42 -21.27 -18.39 -17.20 -15.12 -14.10 -12.63 -10.97 -8.89 -6.66 -4.00 -2.66 -1.12 0.00 1.49 3.57 4.84 5.54 7.52 9.00 11.07 12.28 15.67 18.10 20.18 21.82 23.12 24.33 26.41 27.68 30.56 32.04 34.71 36.32 38.00 38.30 38.34
QUOTE TERRENO	956.39 955.59 957.37 958.02 958.39 959.78 959.63 960.55 961.08 961.70 962.26 962.98 963.08 963.81 964.08 964.47 964.91 965.45 966.03 966.76 967.12 967.51 967.54 967.58 967.25 967.14 967.14 966.96 966.76 966.55 966.37 965.99 965.46 964.91 964.36 963.98 963.55 962.79 962.28 961.12 960.24 959.34 958.67 957.90 957.29 957.12
DISTANZE PARZIALI TERRENO	1.33 1.66 1.39 1.28 1.28 1.41 1.13 1.25 1.08 0.99 1.29 1.08 1.28 1.08 1.42 1.33 3.02 1.92 1.33 1.33 1.08 1.08 1.08 1.08 1.37 1.41 1.41 1.12 1.08 1.14 1.24 1.37 1.41 1.41 1.37 1.41 1.37 1.08 2.08 2.08 1.37 1.41 1.37 1.33
PROGRESSIVE PROGETTO	-30.16 -26.00 -3.00 0.00 3.00 28.79 29.32 29.92
QUOTE PROGETTO	959.38 957.55 957.55 957.49 957.43 957.43 957.51 957.38
DISTANZE PARZIALI PROGETTO	4.16 21.00 3.00 3.00 25.79 0.53 0.60

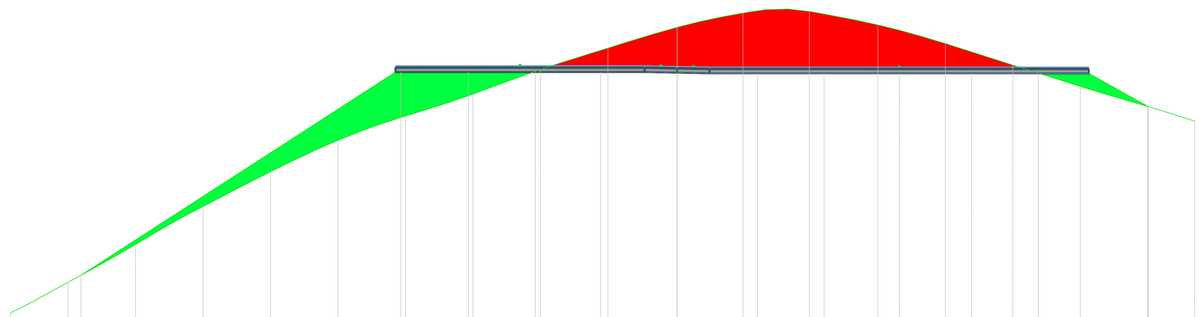

Asse MB-01
Sez. 13
Progr.: 1+161.08
Scala : 1:200
Q.Rif. : 930.00

PROGRESSIVE TERRENO	-41.52 -38.79 -38.29 -36.52 -34.60 -31.15 -30.15 -28.69 -26.87 -25.45 -24.13 -22.78 -21.68 -20.55 -18.75 -18.45 -17.18 -15.53 -14.03 -12.10 -10.59 -9.33 -7.15 -4.68 -2.35 -0.92 -0.54 -0.29 0.00 1.58 1.56 5.11 6.44 8.15 9.32 12.20 14.38 16.45 17.96 20.00 23.68 27.17 28.70 29.28 30.59 32.36 34.89 37.22 39.29 41.00 42.33 43.45 45.52 46.78 47.77
QUOTE TERRENO	939.88 940.76 941.56 942.70 943.60 945.53 946.15 946.15 947.22 947.96 948.84 949.71 950.78 951.69 953.30 953.53 954.41 955.47 955.54 956.64 957.39 958.19 958.90 959.36 960.08 960.91 961.95 962.34 962.53 963.27 964.22 964.88 965.62 966.23 966.72 967.08 967.38 967.70 967.71 968.91 968.56 969.10 965.37 965.79 964.74 964.16 963.41 962.75 962.32 961.53 960.79 960.15 959.65 959.26 958.94 958.30 957.90 957.29 957.22
DISTANZE PARZIALI TERRENO	1.15 1.80 1.39 1.28 1.08 1.62 1.16 1.16 1.72 1.08 1.13 1.43 1.25 2.05 2.02 1.39 1.39 1.37 1.77 1.11 0.66 1.38 1.08 1.43 1.45 1.43 1.08 0.88 1.18 1.28 1.31 1.37 1.08 2.04 1.24 1.04 1.12 1.12 1.71 1.17 1.08 1.08 1.37 1.31 1.41 1.04 1.04 1.04 1.42 1.31 1.31 1.37 1.08 1.08 1.17 1.28 1.04 1.24
PROGRESSIVE PROGETTO	-55.01 -30.00 -25.49 -24.45 -23.09 -22.01 -21.07 -20.26 -20.05 -19.36 -18.64 -17.77 -16.57 -15.57 -15.36 -14.96 -14.14 -13.14 -11.60 -10.72 -9.88 -8.19 -7.09 -6.18 -5.93 -5.62 -5.00 -4.43 0.00 0.81 3.00 4.00 5.23 5.86 7.42 9.40 11.59 13.56 14.24 15.53 16.38 17.20 18.46 20.51 21.40 22.18 23.13 24.43 25.36 26.26 27.18 28.20 29.10 30.17 31.03 32.05 33.34 35.21 35.79 37.08 42.45
QUOTE PROGETTO	945.38 962.10 962.07 962.04 962.03 961.98 961.98 961.98

KEY MAP

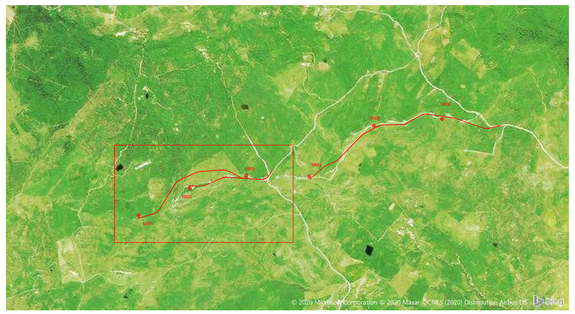

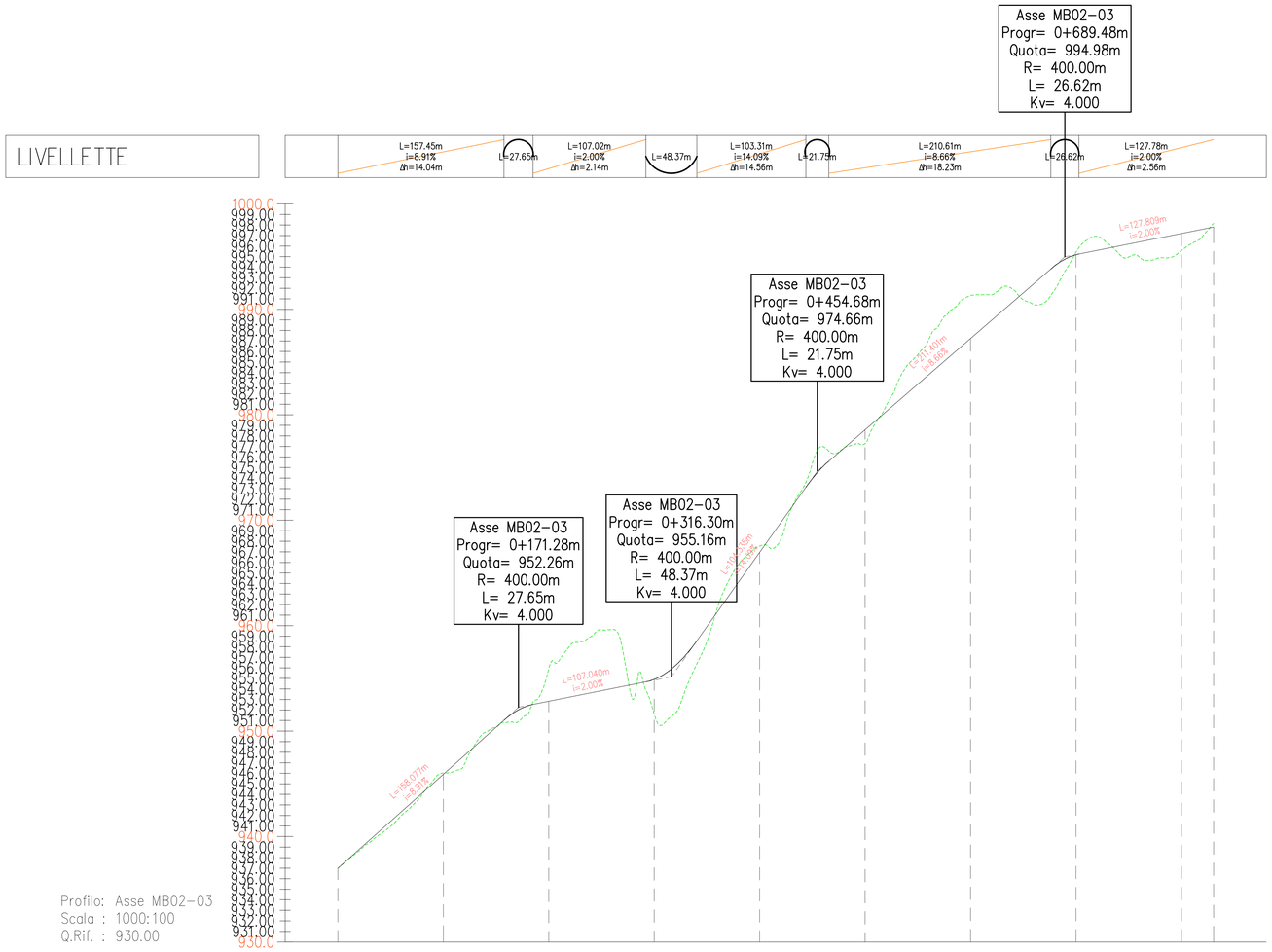

NUMERO SEZIONE	1	2	3	4	5	6	7	8	9	10	
DISTANZE PROGRESSIVE	0+000.00	0+100.00	0+200.00	0+300.00	0+400.00	0+500.00	0+600.00	0+700.00	0+800.00	0+830.57	
DISTANZE PARZIALI		100,00	100,00	100,00	100,00	100,00	100,00	100,00	100,00	30,57	
QUOTE PROGETTO	938.89	945.90	952.81	954.91	966.95	978.58	987.24	985.18	987.19	987.80	
QUOTE TERRENO	938.89	946.02	955.90	951.62	967.55	977.26	991.32	985.43	986.57	988.15	
DIFFERENZA QUOTE	0.00	-0.12	-3.07	3.29	-0.59	1.32	-4.08	-0.25	1.62	-0.35	
ETTOMETRICHE	00	01	02	03	04	05	06	07	08	08	

ANDAMENTO PLANIMETRICO

REV.	DATE	DESCRIPTION	PREPARED	CHECKED	APPROVED
00	2020-08-05	Prima emissione	F.Cassone	M.Terzi N.Nicrelli	L.Lavazza

CONTRACTOR'S LOGO: Stantec

PROJECT: INTEGRALE RICOSTRUZIONE DELL'IMPIANTO EOLICO DI MONTEMAGGIORE BELSITO

FILE NAME: GRE.EEC.D.73.IT.W.14180.15.001.00 - Layout strade

enel Green Power — Engineering & Construction

EGP VALIDATION

VALIDATED BY	Iaciofano
VERIFIED BY	Sabatino
COLLABORATORS	

CLASSIFICATION:	FORMAT:	SCALE:	PLOT SCALE:	SHEET:
PUBLIC	A0	1000:100	1:1	7 di/of 19

UTILIZATION SCOPE: BASIC DESIGN

TITLE: MB 02-03 - PISTA DI ACCESSO E PIAZZOLA Profilo

EGP CODE

GROUP	FUNCTION	TYPE	ISSUER	COUNTRY	TEC.	PLANT	SYSTEM	PROGRESSIVE	REVISION
GRE	EEC	D	7 3	I T	W	1 4 1 8 0	1 5 0	0 1 0	0

This document is property of Enel Green Power SpA. It is strictly forbidden to reproduce this document, in whole or in part, and to provide to others any related information without the previous written consent by Enel Green Power SpA.



Asse MB-02_MB-03
Sez. 1
Progr.: 0+000.00
Scala : 1:200
Q.Rif. : 930.00

| | | |

Asse MB-02_MB-03
Sez. 5
Progr.: 0+400.00
Scala : 1:200
Q.Rif. : 960.00

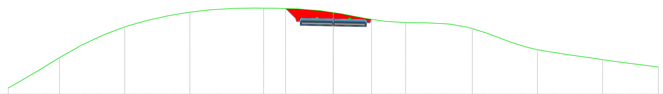

| | | |

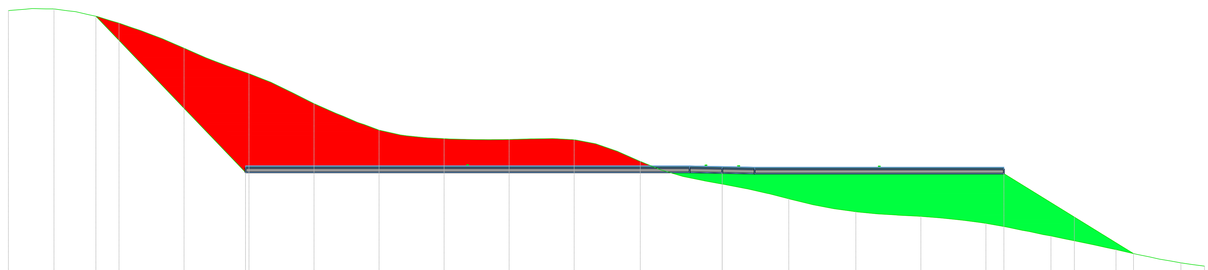

Asse MB-02_MB-03
Sez. 9
Progr.: 0+800.00
Scala : 1:200
Q.Rif. : 980.00

| | | |

PLANIMETRIA - Scala 1:1.000

MB06

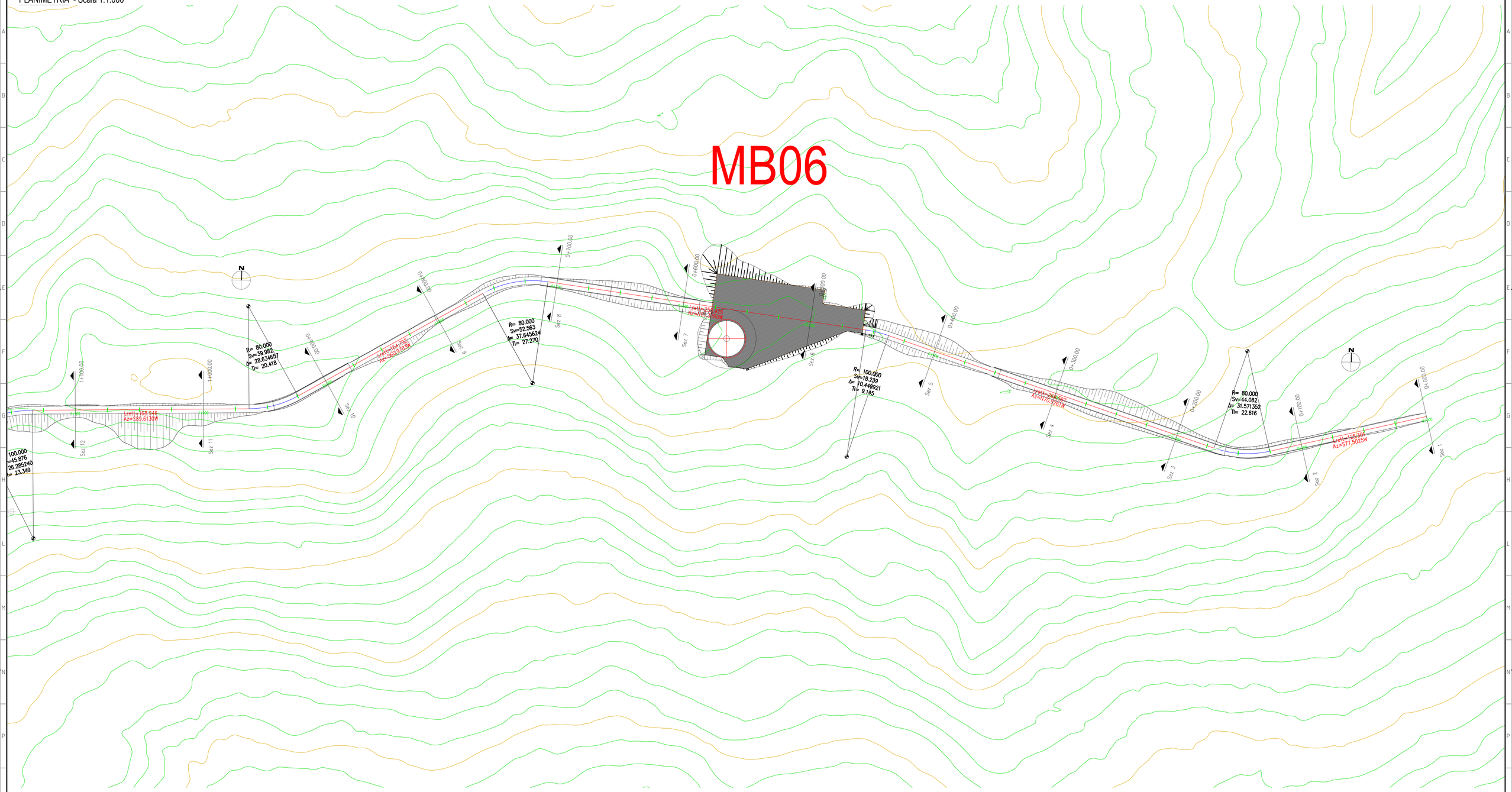

KEY MAP

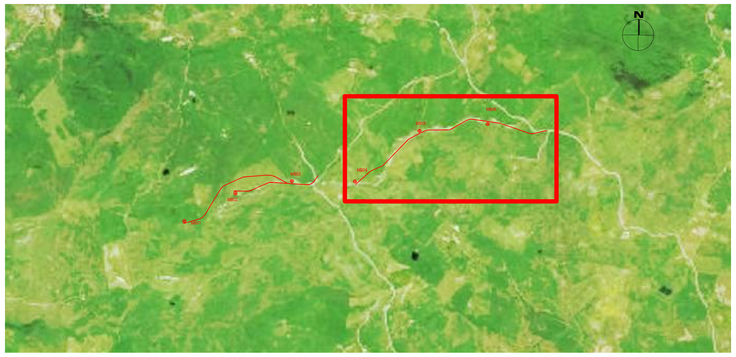

REV.	DATE	DESCRIPTION	PREPARED	CHECKED	APPROVED
00	2020-08-05	Prima emissione	F.Cassone	M.Terzi N.Novelli	L.Lavazza

CONTRACTOR'S LOGO: Stantec

PROJECT: INTEGRALE RICOSTRUZIONE DELL'IMPIANTO EOLICO DI MONTEMAGGIORE BELSITO

FILE NAME: GRE.EEC.D.73.IT.W.14180.15.001.00 - Layout strade

CLASSIFICATION: PUBLIC | FORMAT: A0 | SCALE: 1:1000 | PLOT SCALE: 1:1 | SHEET: 11 di/of 19

enel Green Power — Engineering & Construction

EGP VALIDATION

VALIDATED BY	Iaciofano
VERIFIED BY	Sabatino
COLLABORATORS	

UTILIZATION SCOPE: BASIC DESIGN

TITLE: MB 06 - PISTA DI ACCESSO E PIAZZOLA
Planimetria

EGP CODE

GROUP	FUNCTION	TYPE	ISSUER	COUNTRY	TEC.	PLANT	SYSTEM	PROGRESSIVE	REVISION
GRE	EEC	D	73	IT	W	14180	15	001	00

This document is property of Enel Green Power SpA, it is strictly forbidden to reproduce this document, in whole or in part, and to provide to others any related information without the previous written consent by Enel Green Power SpA.

PLANIMETRIA - Scala 1:1.000

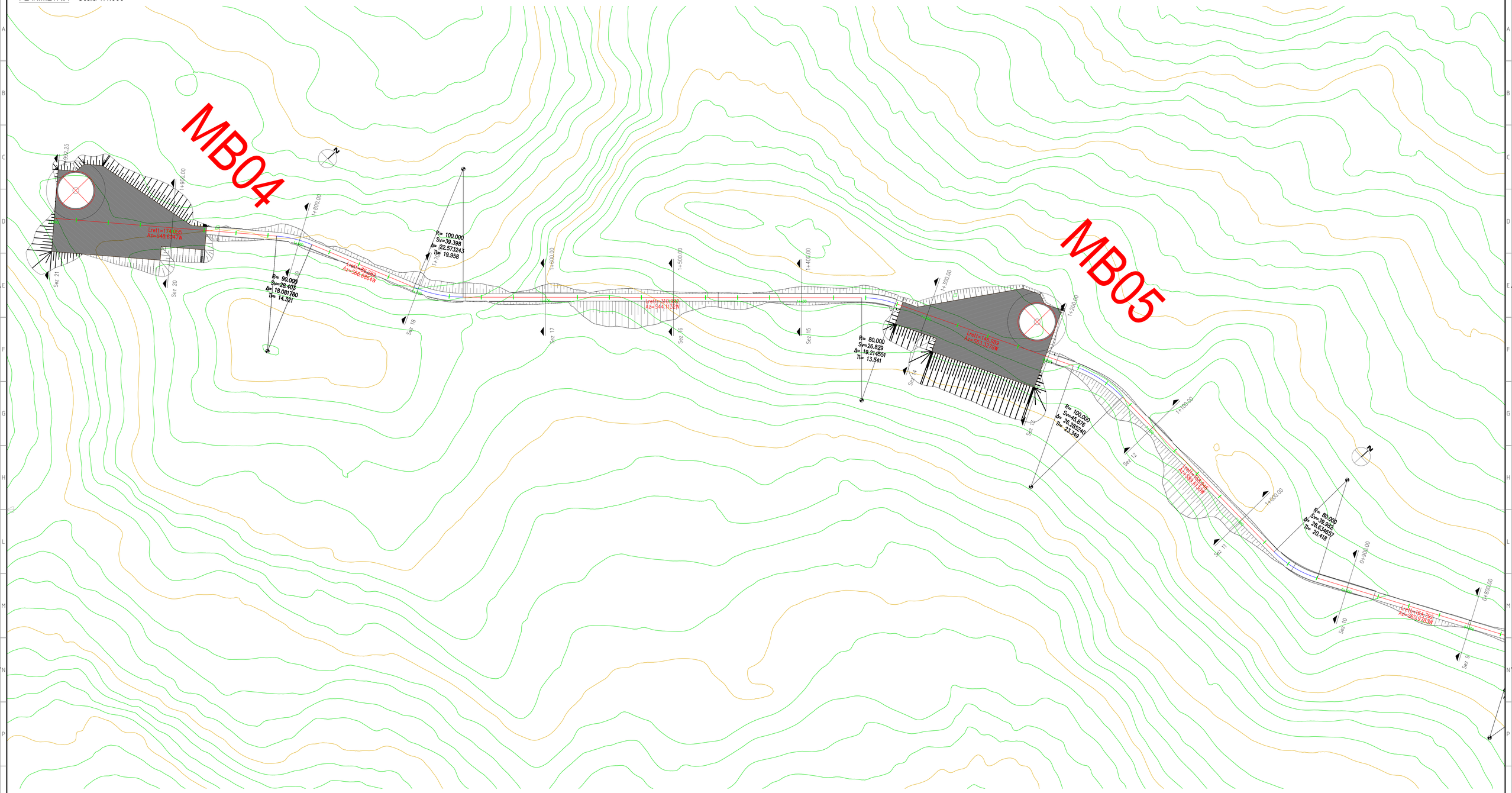

KEY MAP

REV.	DATE	DESCRIPTION	PREPARED	CHECKED	APPROVED
00	2020-08-05	Prima emissione	F.Cassone	M.Terzi N.Novelli	L.Lavazza

CONTRACTOR'S LOGO: Stantec

PROJECT: INTEGRALE RICOSTRUZIONE DELL'IMPIANTO EOLICO DI MONTEMAGGIORE BELSITO

FILE NAME: GRE.EEC.D.73.IT.W.14160.15.001.00 - Layout strade

enel Green Power — Engineering & Construction

EGP VALIDATION

VALIDATED BY	Iaciofano
VERIFIED BY	Sabatino
COLLABORATORS	

CLASSIFICATION:	FORMAT:	SCALE:	PLOT SCALE:	SHEET:
PUBLIC	A0	1:1000	1:1	12 di/of 19

UTILIZATION SCOPE: BASIC DESIGN

TITLE: MB 04-05 - PISTA DI ACCESSO E PIAZZOLA
Planimetria

EGP CODE

GROUP	FUNCTION	TYPE	ISSUER	COUNTRY	TEC.	PLANT	SYSTEM	PROGRESSIVE	REVISION
GRE	EEC	D	73	IT	W	14180	15001	00	00

This document is property of Enel Green Power SpA, it is strictly forbidden to reproduce this document, in whole or in part, and to provide to others any visible information without the previous written consent by Enel Green Power SpA.

LIVELLETTE

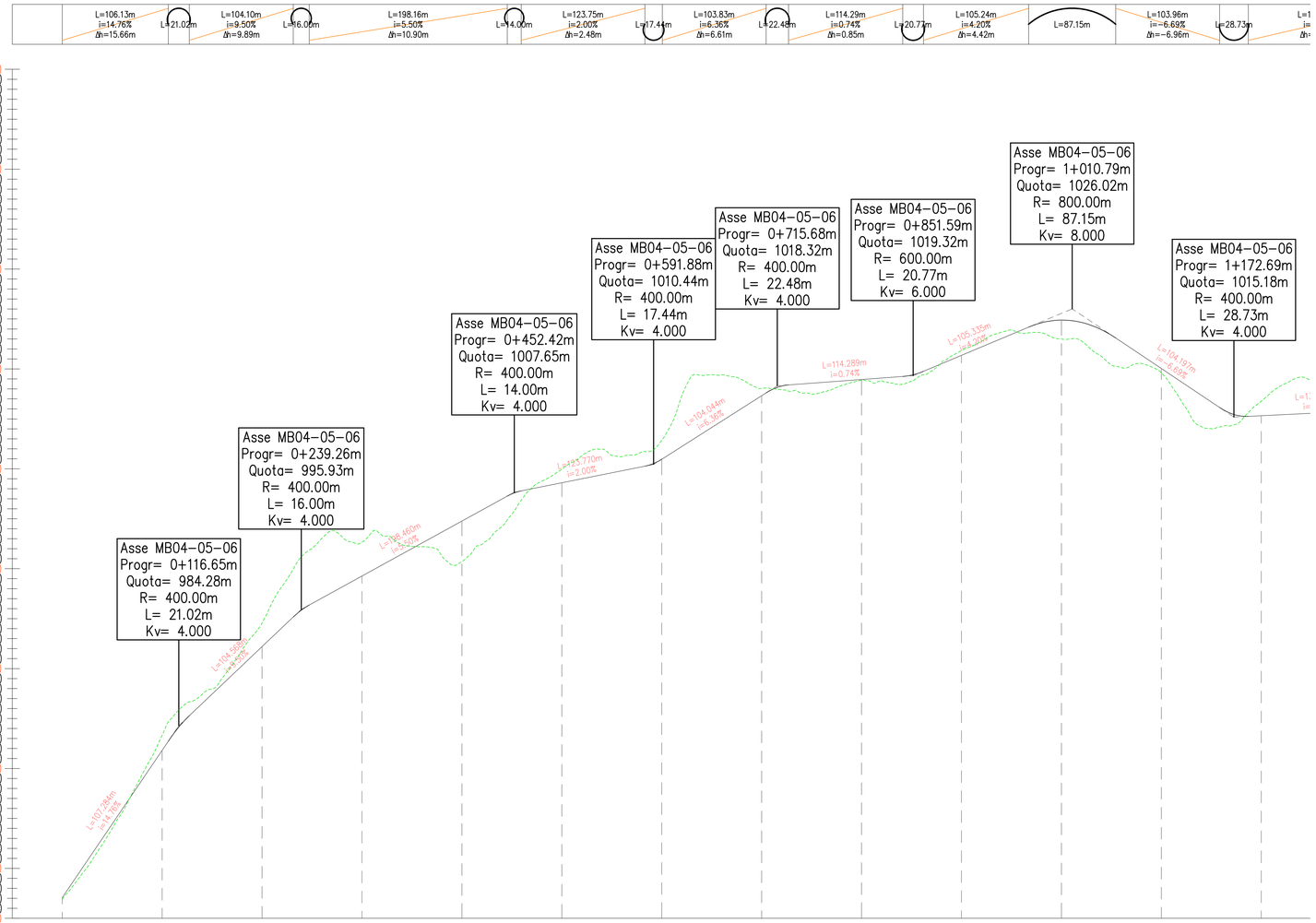

NUMERO SEZIONE	1	2	3	4	5	6	7	8	9	10	11	12	13
DISTANZE PROGRESSIVE	0+000.00	0+100.00	0+200.00	0+300.00	0+400.00	0+500.00	0+600.00	0+700.00	0+800.00	0+900.00	1+000.00	1+100.00	1+200.00
DISTANZE PARZIALI		100,00	100,00	100,00	100,00	100,00	100,00	100,00	100,00	100,00	100,00	100,00	100
QUOTE PROGETTO	962.07	981.83	992.20	999.27	1004.77	1008.80	1010.96	1017.72	1018.94	1021.36	1024.89	1020.05	1015.32
QUOTE TERRENO	966.90	983.32	994.55	1002.65	1000.72	1009.95	1010.84	1018.03	1018.87	1021.85	1022.98	1019.61	1016.76
DIFFERENZA QUOTE	4.83	-1.49	-2.35	-3.39	4.95	-1.25	-0.89	-0.71	0.07	-0.49	1.91	4.42	-1.45
ETTOMETRICHE	00	01	02	03	04	05	06	07	08	09	10	11	12

ANDAMENTO PLANIMETRICO

Lrett=125.30m | L=44.08m R=80.00m | Lrett=268.60m | L=18.24m R=100.00m | Lrett=250.93m | L=52.56m R=80.00m | Lrett=164.79m | L=39.98m R=80.00m | Lrett=168.95m | L=45.88m R=100.00m | Lrett=

KEY MAP

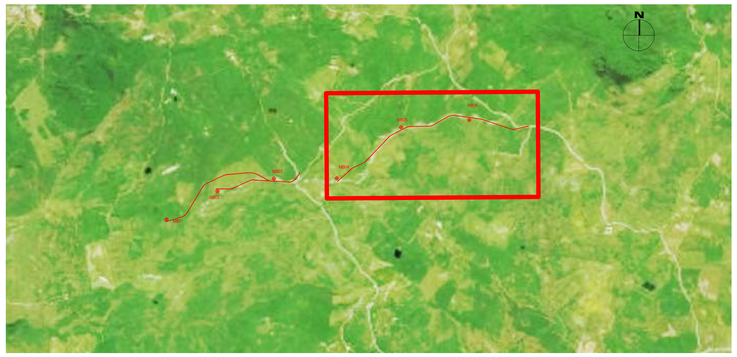

REV.	DATE	DESCRIPTION	PREPARED	CHECKED	APPROVED
00	2020-08-05	Prima emissione	F.Cassone	M.Tarzi	L.Lavazza
				N.Novati	

CONTRACTOR'S LOGO: Stantec

PROJECT: INTEGRALE RICOSTRUZIONE DELL'IMPIANTO EOLICO DI MONTEMAGGIORE BELSITO

FILE NAME: GRE.EEC.D.73.IT.W.14180.15.001.00 - Layout strade

enel Green Power — Engineering & Construction

EGP VALIDATION

VALIDATED BY: Iaciofano

VERIFIED BY: Sabatino

COLLABORATORS:

CLASSIFICATION: PUBLIC | FORMAT: A0 | SCALE: 1000:100 | PLOT SCALE: 1:1 | SHEET: 13 di/of 19

UTILIZATION SCOPE: BASIC DESIGN

TITLE: MB 04-05-06 - PISTA DI ACCESSO E PIAZZOLA
Profilo 1

EGP CODE

GROUP	FUNCTION	TYPE	ISSUER	COUNTRY	TEC.	PLANT	SYSTEM	PROGRESSIVE	REVISION
GRE	EEC	D	7 3	I T	W	1 4 1 8 0 1 5	0 0 1	0 0	0 0

This document is property of Enel Green Power SpA. It is strictly forbidden to reproduce this document, in whole or in part, and to provide to others any related information without the previous written consent by Enel Green Power SpA.

LIVELLETTE

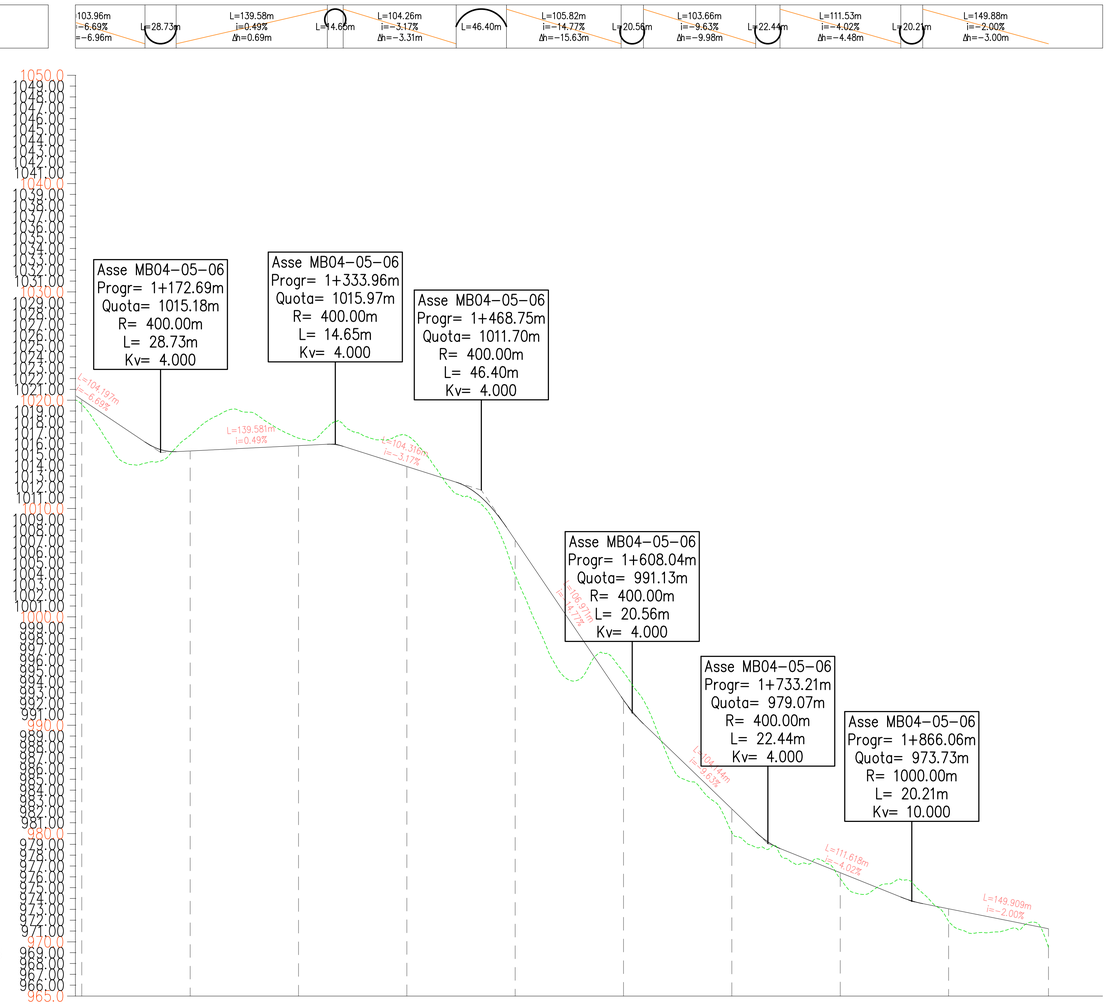

NUMERO SEZIONE	12	13	14	15	16	17	18	19	20	21
DISTANZE PROGRESSIVE	1+100.00	1+200.00	1+300.00	1+400.00	1+500.00	1+600.00	1+700.00	1+800.00	1+900.00	1+992.25
DISTANZE PARZIALI		100,00	100,00	100,00	100,00	100,00	100,00	100,00	100,00	92,25
QUOTE PROGETTO	1020.05	1015.52	1015.81	1011.98	1007.08	992.32	982.27	978.39	973.05	971.21
QUOTE TERRENO	1019.61	1016.26	1016.49	1016.12	1003.67	994.61	988.08	975.85	971.61	969.49
DIFFERENZA QUOTE	0.43	-0.74	-0.69	-4.14	3.41	-2.29	2.18	3.53	1.44	1.72
ETTOMETRICHE	11	12	13	14	15	16	17	18	19	19

ANDAMENTO PLANIMETRICO

L=45.88m R=100.00m | Lrett=146.99m | L=26.83m R=80.00m | Lrett=310.99m | L=39.40m R=100.00m | Lrett=86.28m | L=28.40m R=90.00m | Lrett=174.06m

KEY MAP

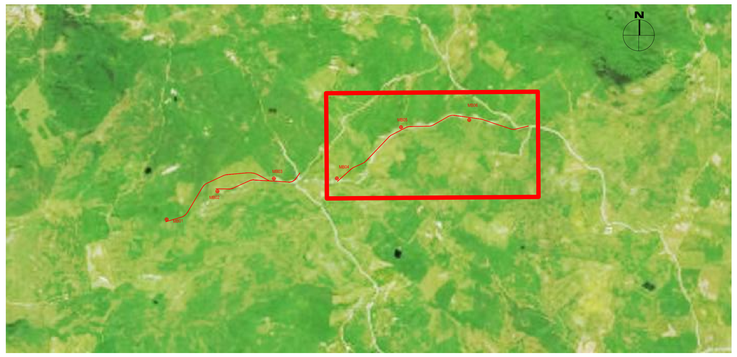

REV.	DATE	DESCRIPTION	PREPARED	CHECKED	APPROVED
00	2020-08-05	Prima emissione	F.Cassone	M.Tarzi	L.Lavazza
				N.Novati	

CONTRACTORS CODE: Stantec

PROJECT: INTEGRALE RICOSTRUZIONE DELL'IMPIANTO EOLICO DI MONTEMAGGIORE BELSITO

FILE NAME: GRE.EEC.D.73.IT.W.14180.15.001.00 - Layout strade

enel Green Power — Engineering & Construction

EGP VALIDATION: VALIDATED BY: Iaciofano; VERIFIED BY: Sabatino; COLLABORATORS:

CLASSIFICATION: PUBLIC | FORMAT: A0 | SCALE: 1000:100 | PLOT SCALE: 1:1 | SHEET: 14 di/of 19

UTILIZATION SCOPE: BASIC DESIGN

TITLE: MB 04-05-06 - PISTA DI ACCESSO E PIAZZOLA Profilo 2

EGP CODE

GROUP	FUNCTION	TYPE	ISSUER	COUNTRY	TEC.	PLANT	SYSTEM	PROGRESSIVE	REVISION
GRE	EEC	D	7 3	I T	W	1 4 1 8 0 1 5	0 0 1	0 0	0 0

This document is property of Enel Green Power SpA. It is strictly forbidden to reproduce this document, in whole or in part, and to provide to others any related information without the previous written consent by Enel Green Power SpA.

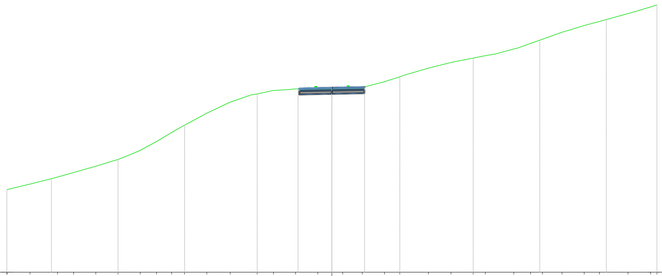

Asse_MB04-05-06
Sez. 1
Progr.: 0+000.00
Scala : 1:200
Q.Rif. : 950.00

| | | |

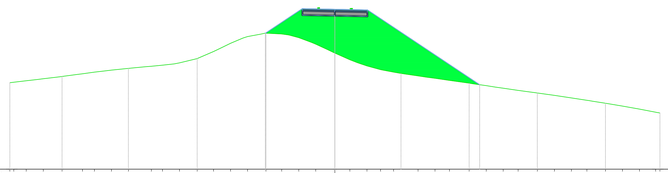

Asse_MB04-05-06
Sez. 5
Progr.: 0+400.00
Scala : 1:200
Q.Rif. : 990.00

| | | |

Asse_MB04-05-06
Sez. 11
Progr.: 1+000.00
Scala : 1:200
Q.Rif. : 1010.00

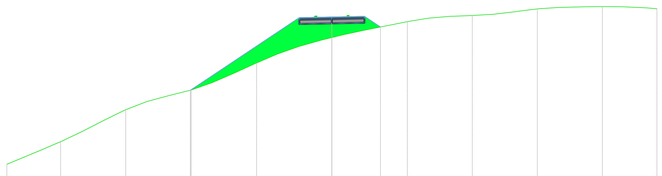

| | | |

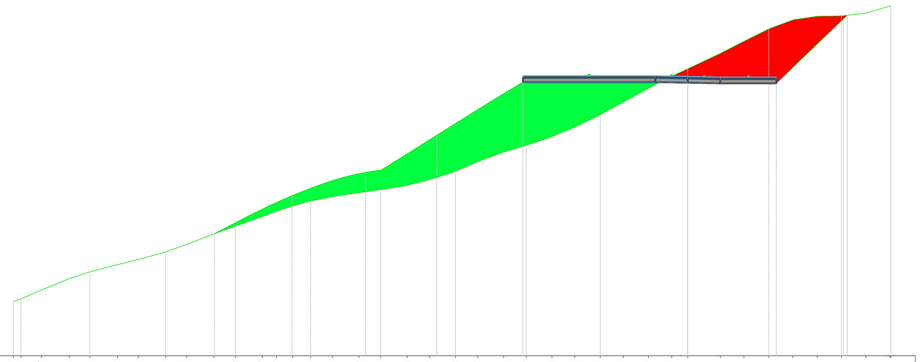

Asse_MB04-05-06
Sez. 14
Progr.: 1+300.00
Scala : 1:200
Q.Rif. : 990.00

| | | |

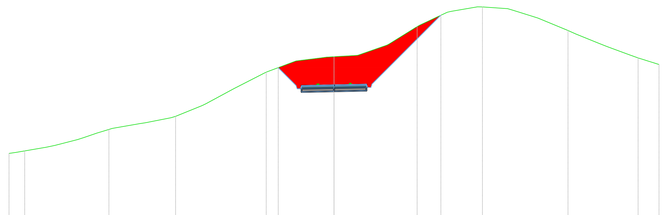

Asse_MB04-05-06
Sez. 17
Progr.: 1+600.00
Scala : 1:200
Q.Rif. : 980.00

| | | |