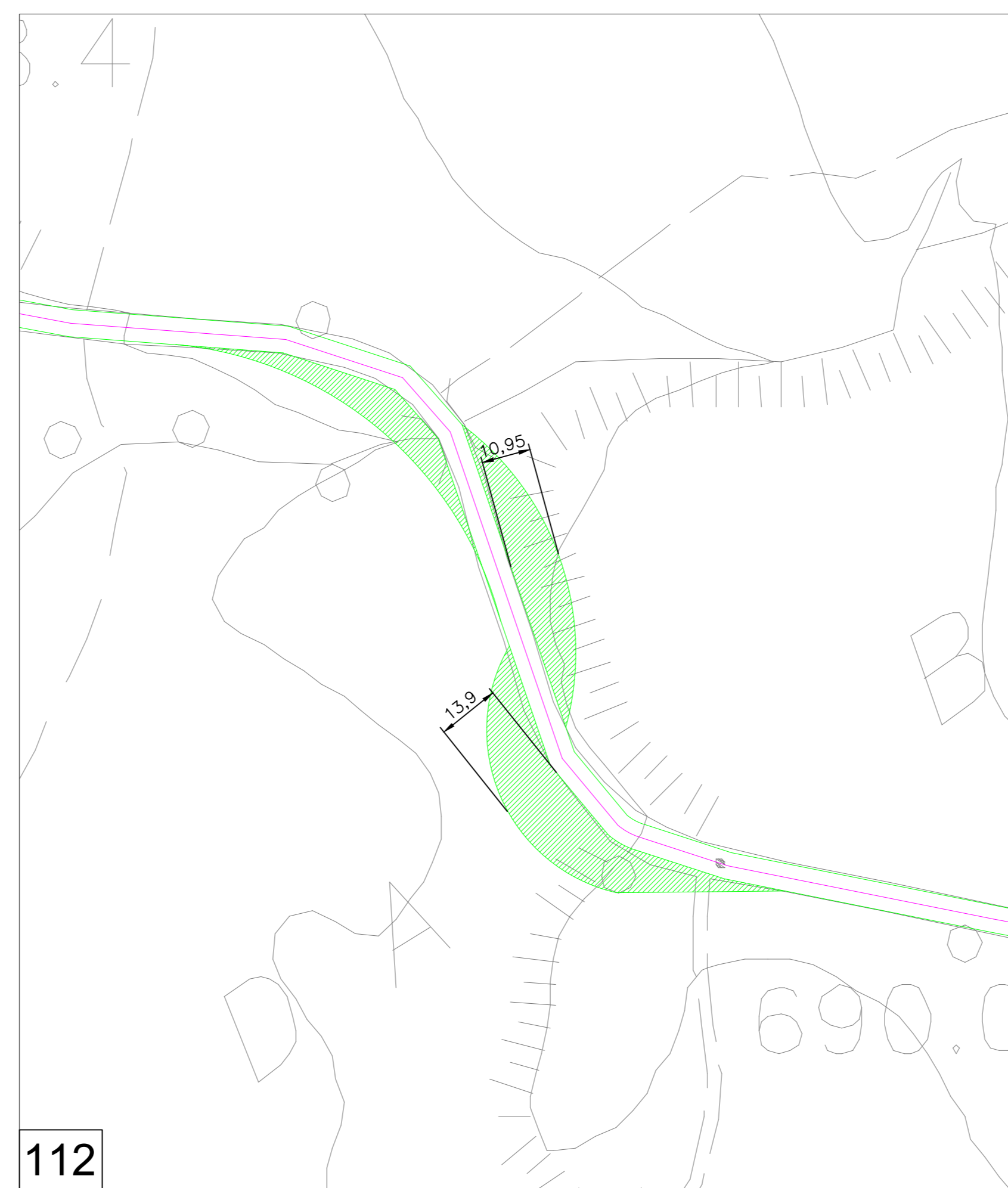
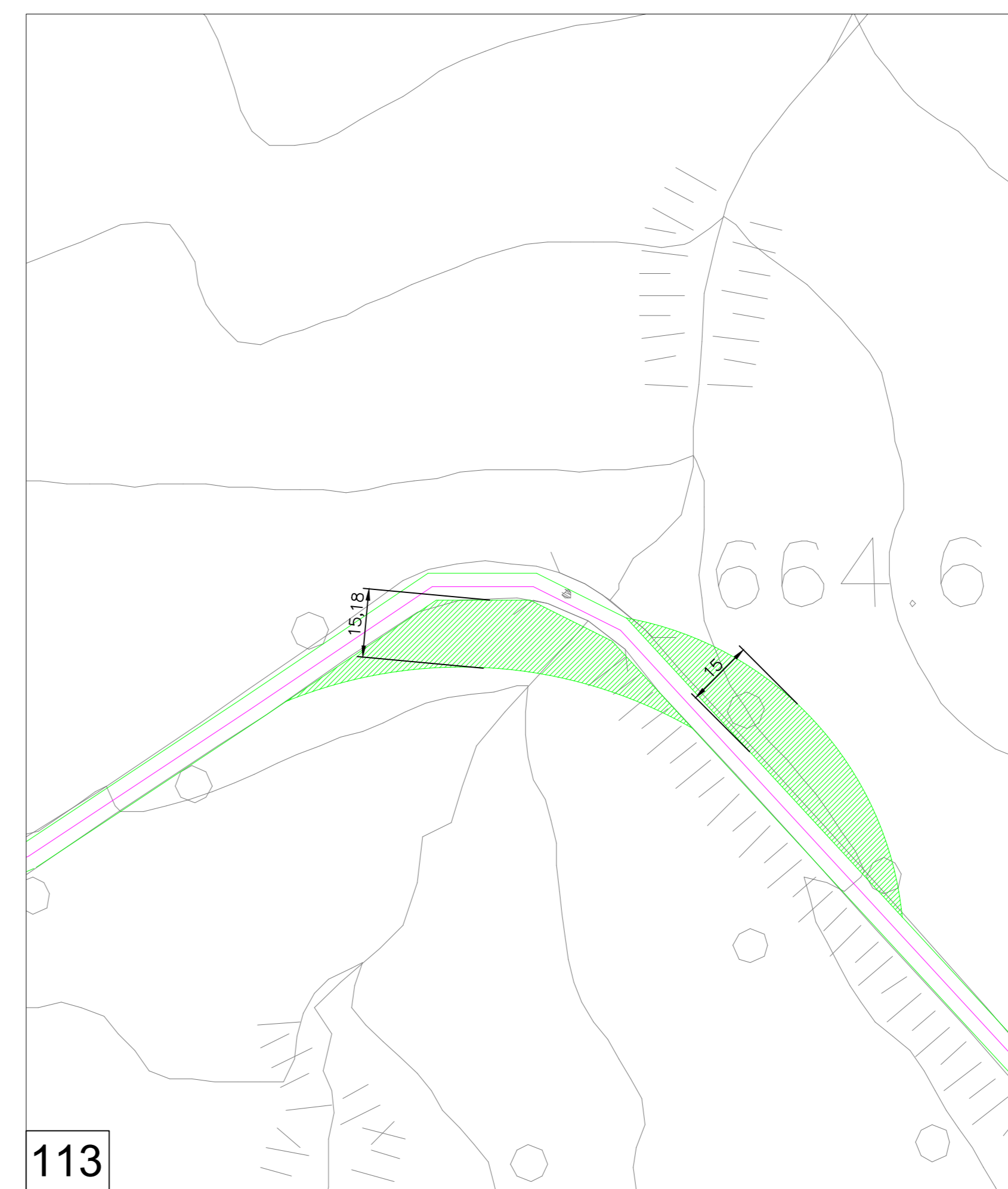




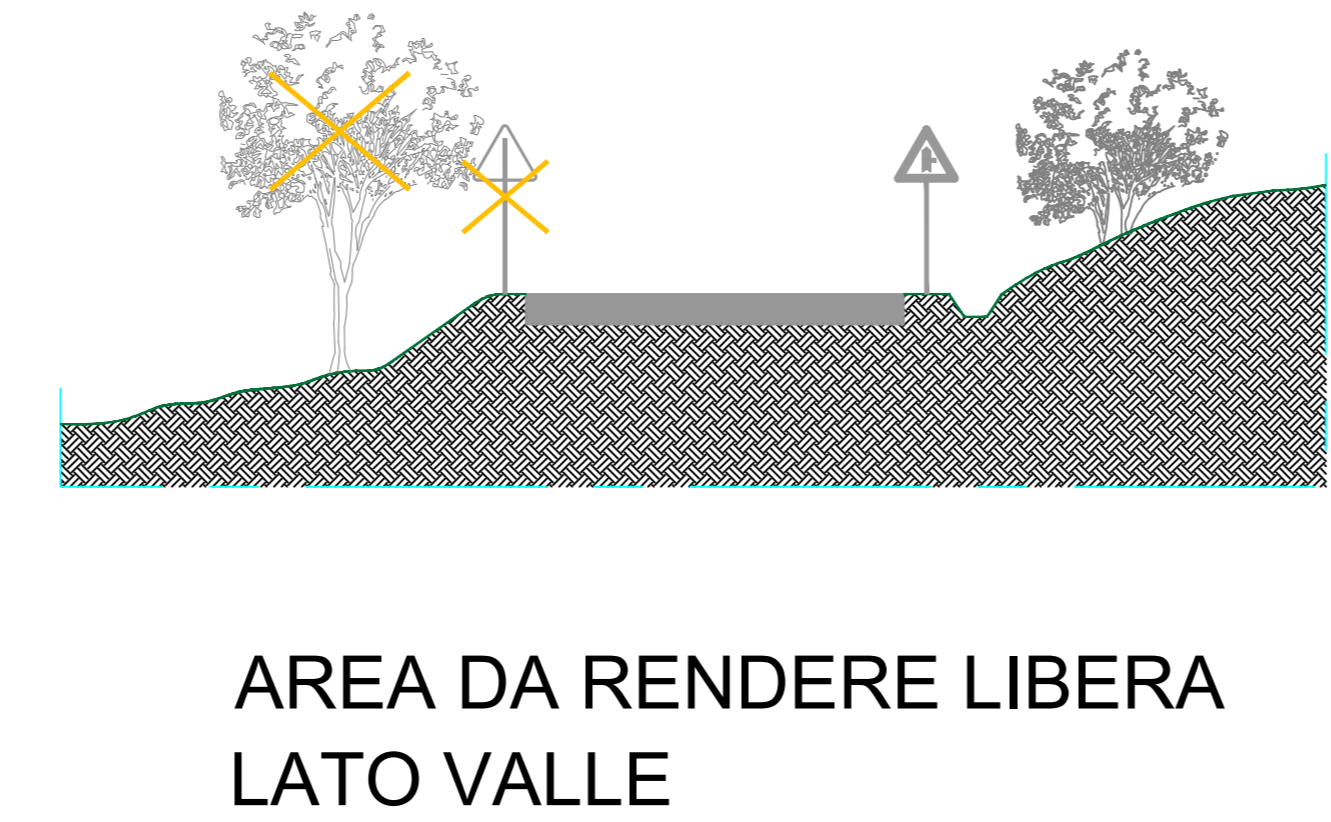
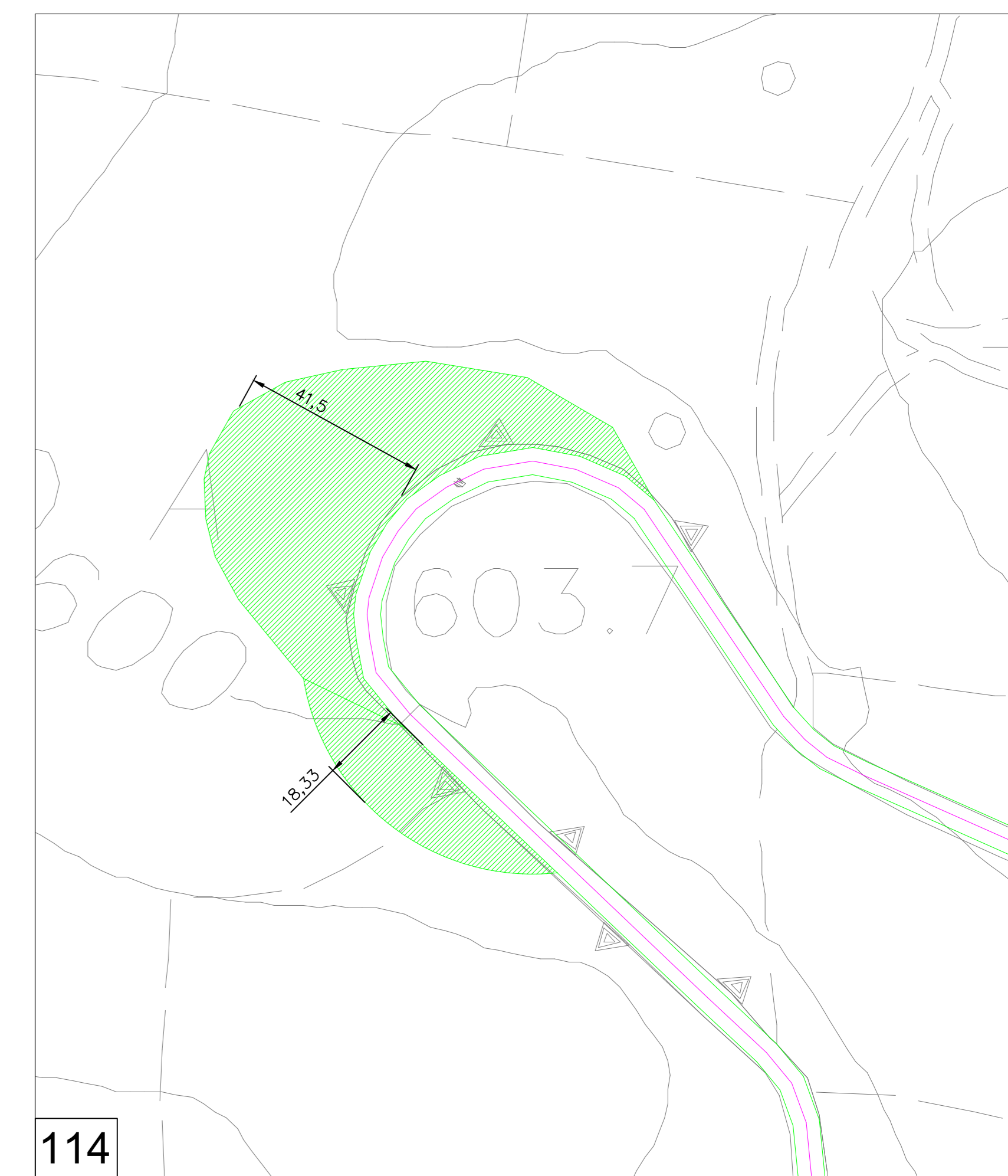
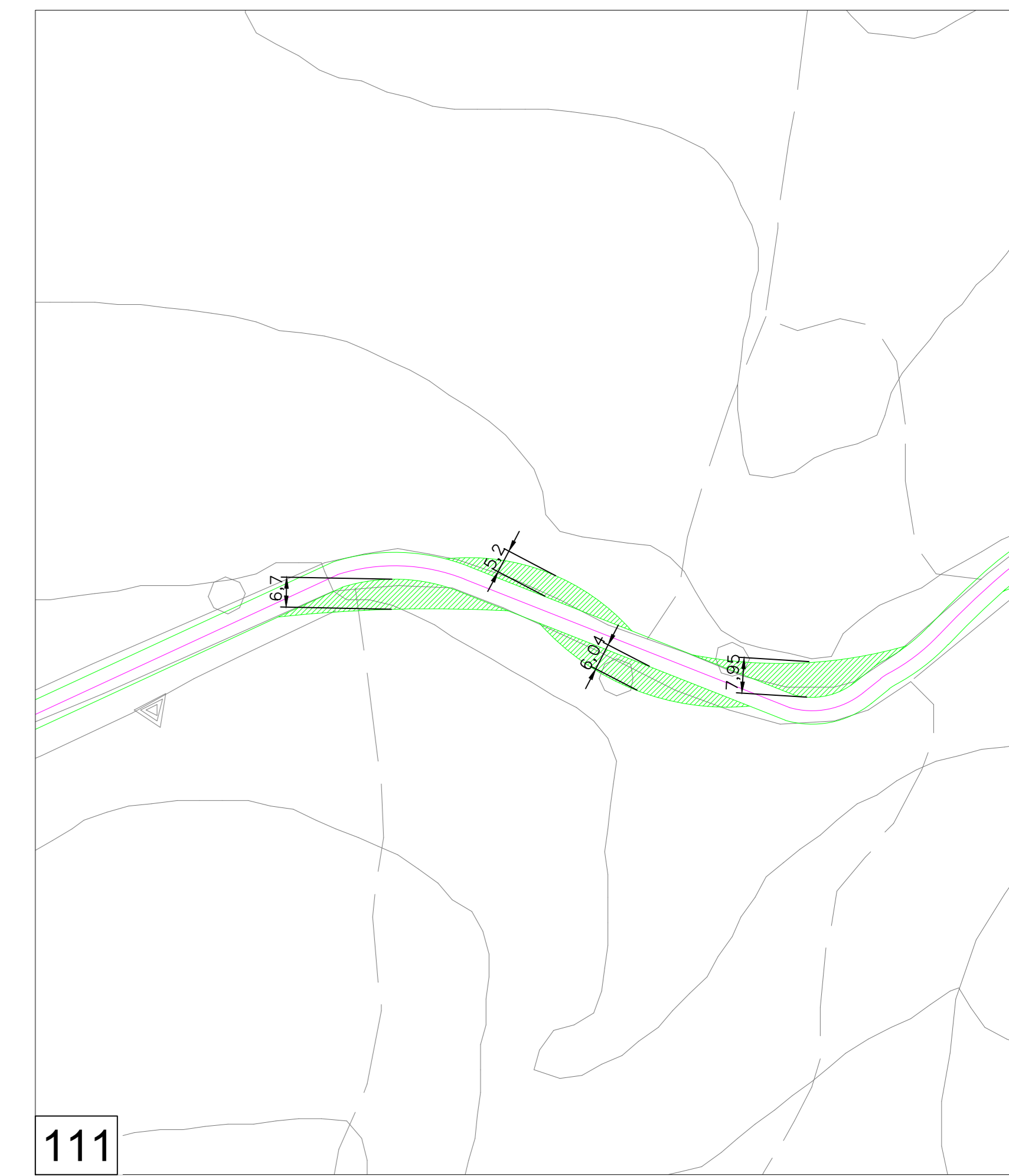
PERCORSO SCLAFANI MONTEMAGGIORE - INGRANDIMENTI scala 1: 100



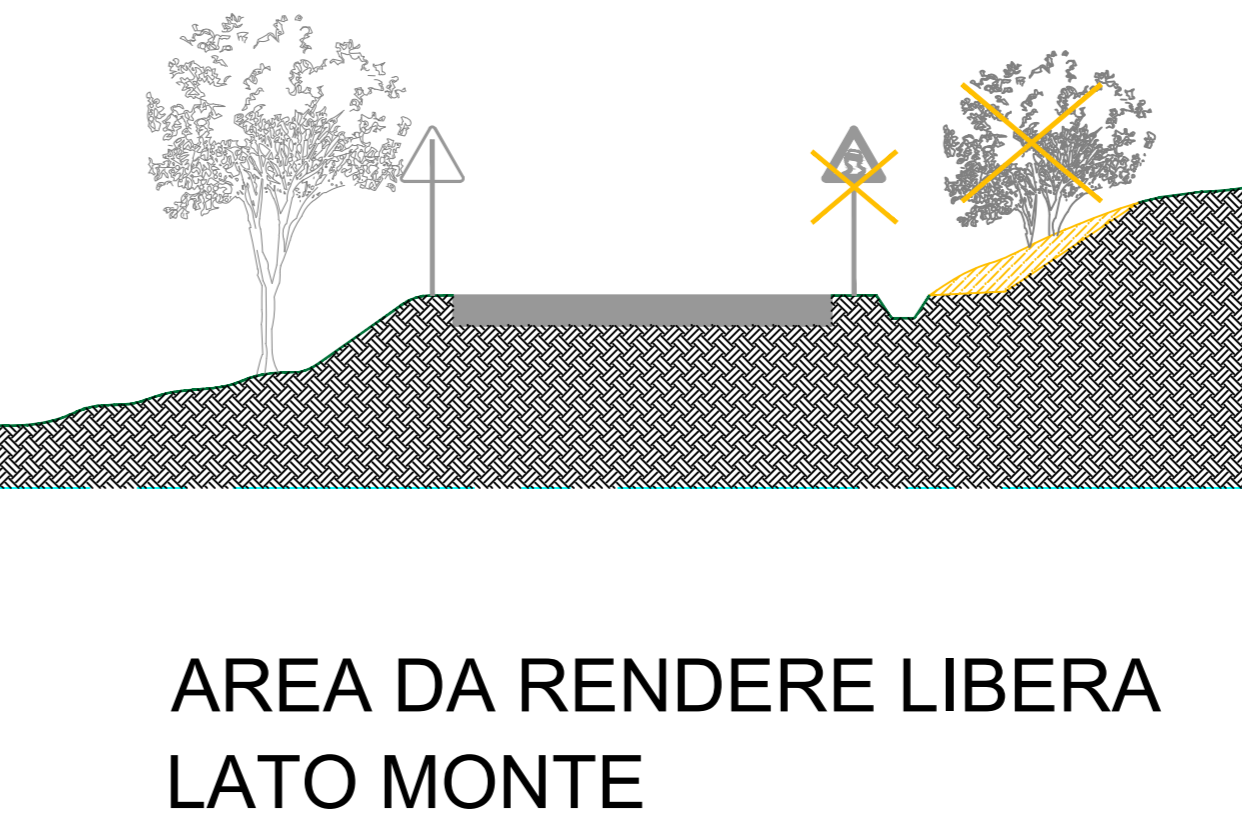
PERCORSO SCLAFANI MONTEMAGGIORE - INGRANDIMENTI scala 1: 100



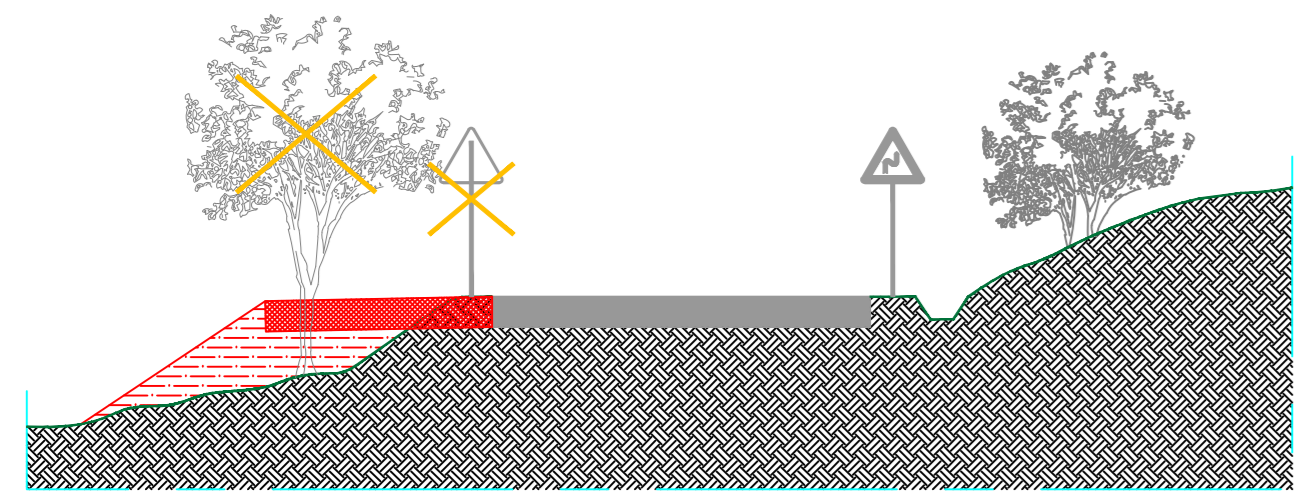
SEZIONI TIPICHE scala 1:100



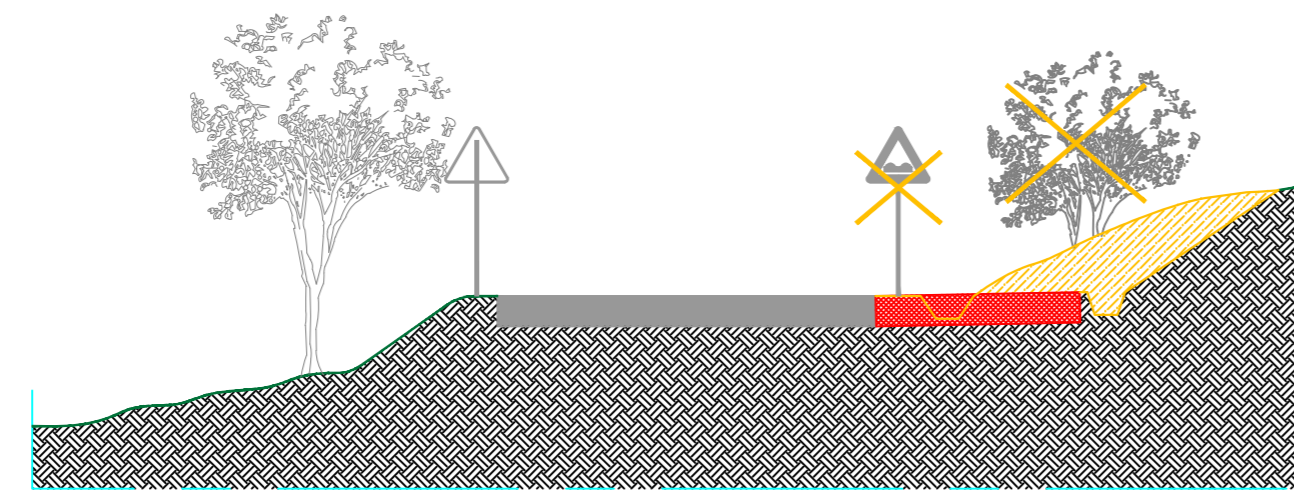
AREA DA RENDERE LIBERA LATO VALLE



AREA DA RENDERE LIBERA LATO MONTE



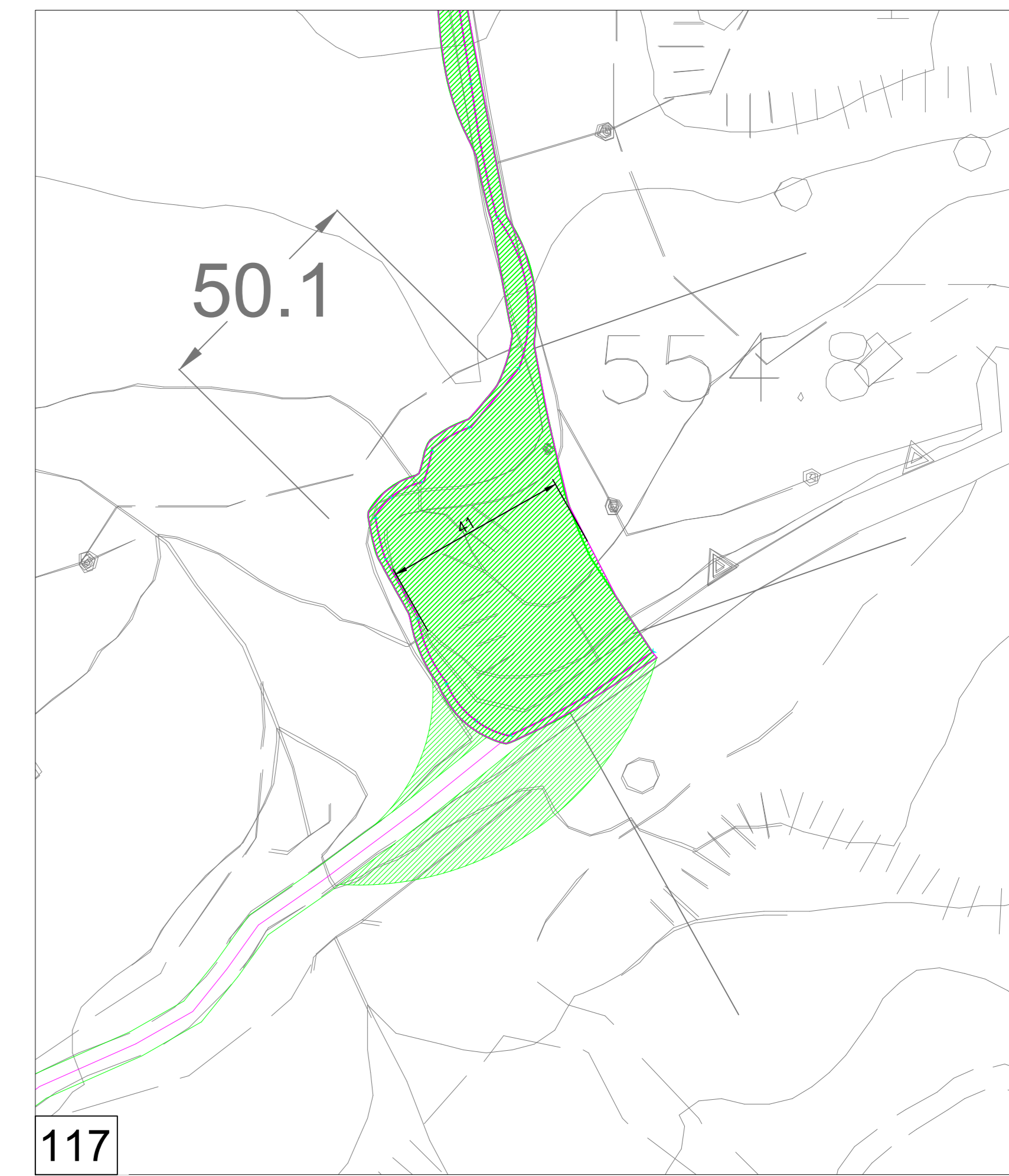
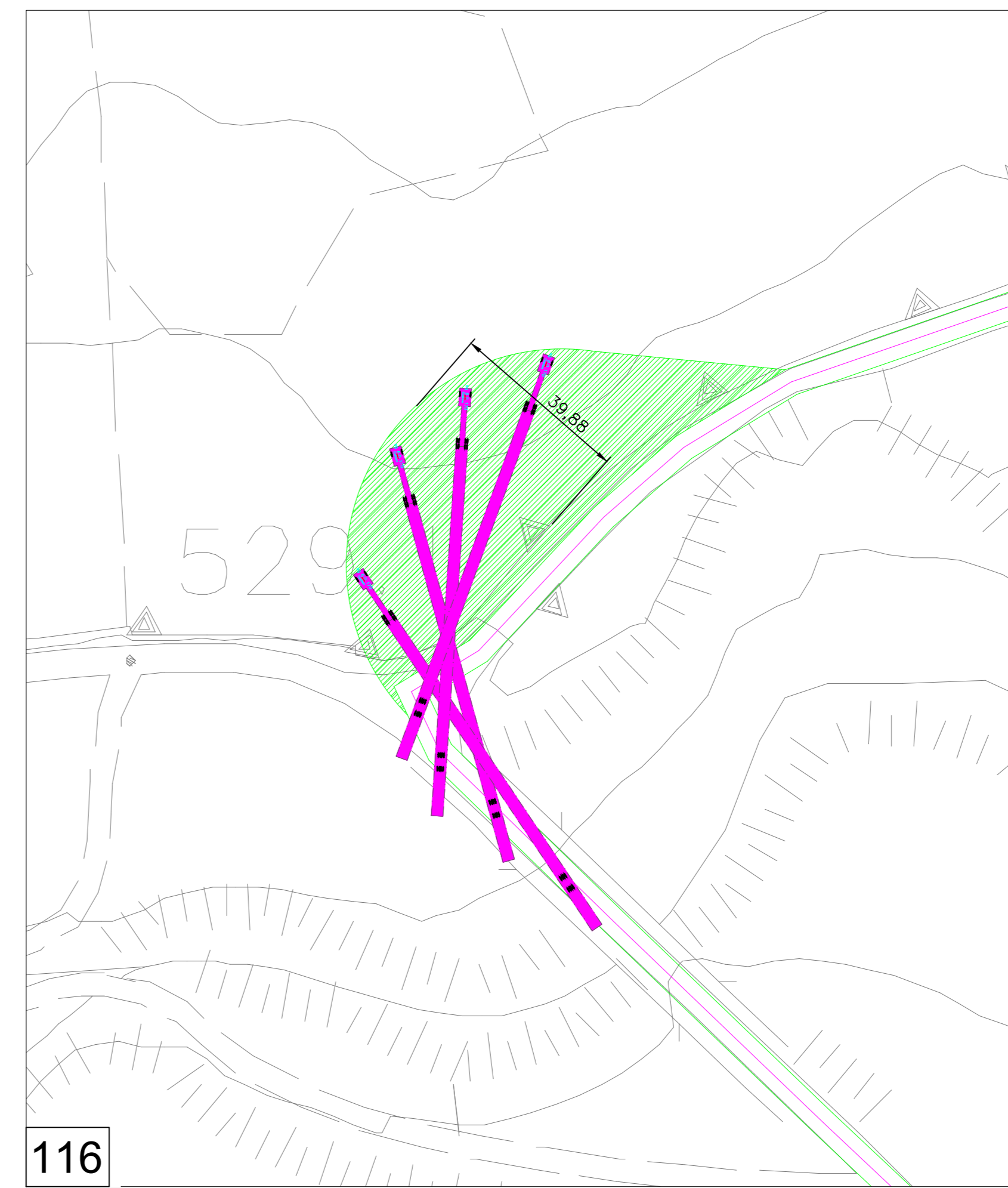
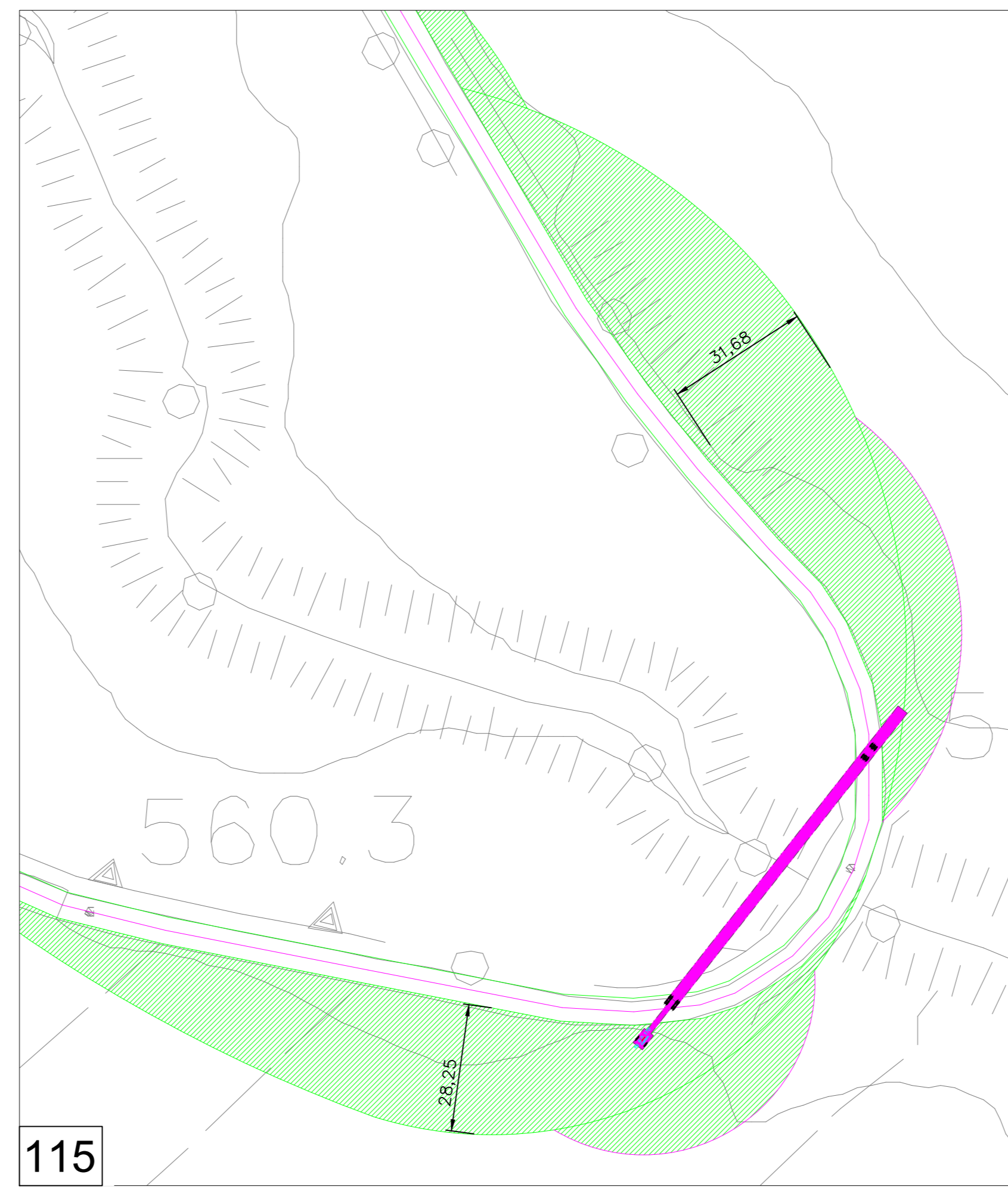
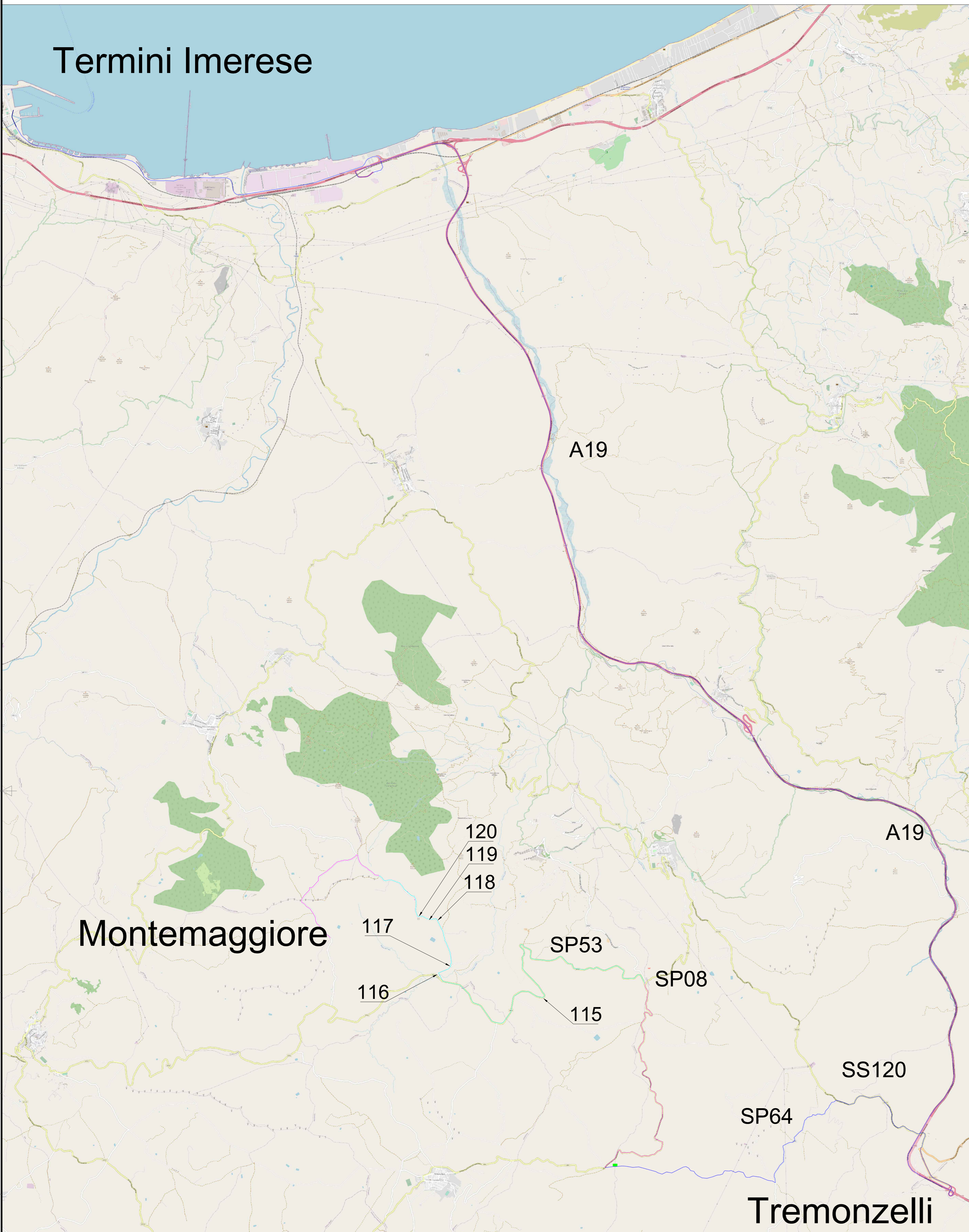
ALLARGAMENTO TIPO SEDE STRADALE LATO VALLE



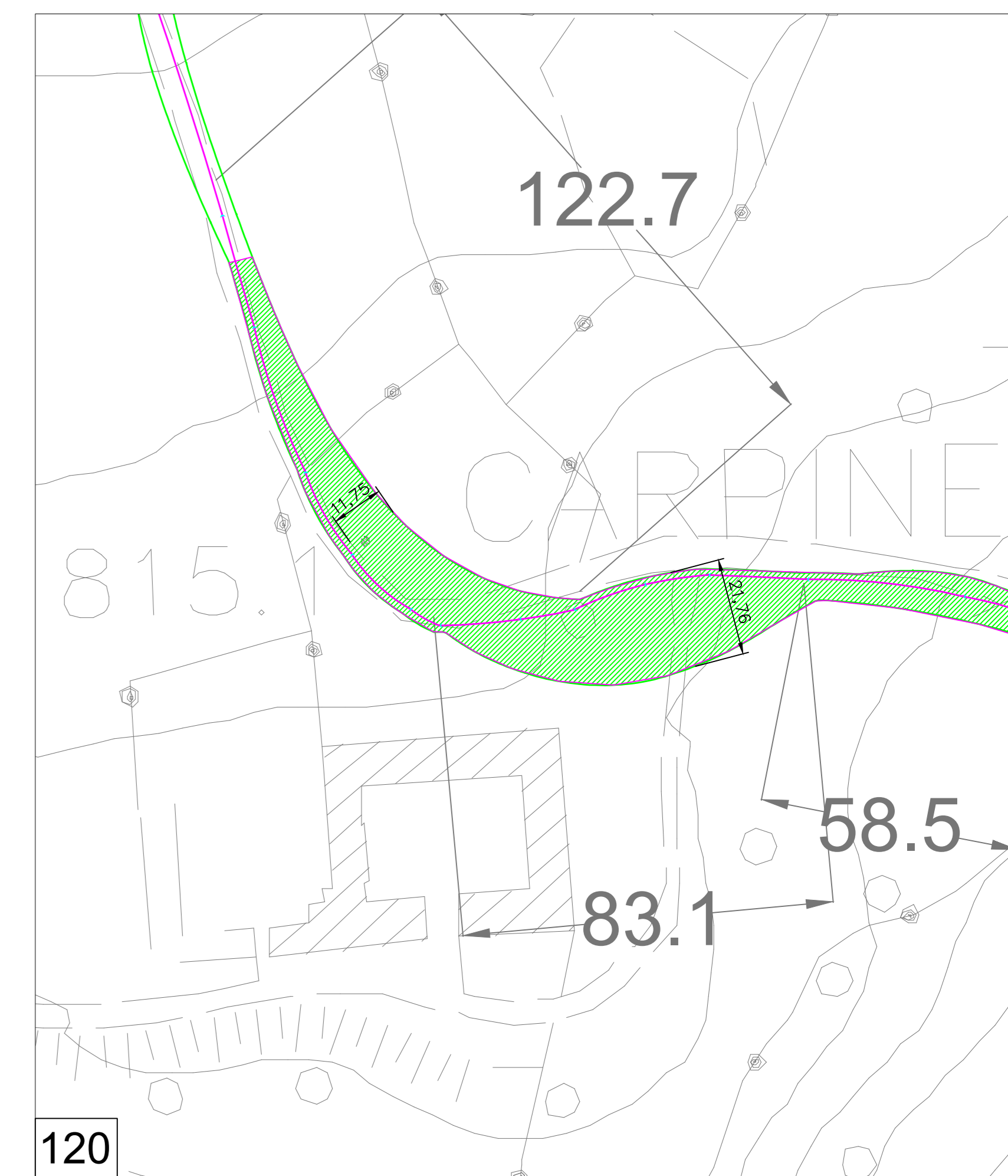
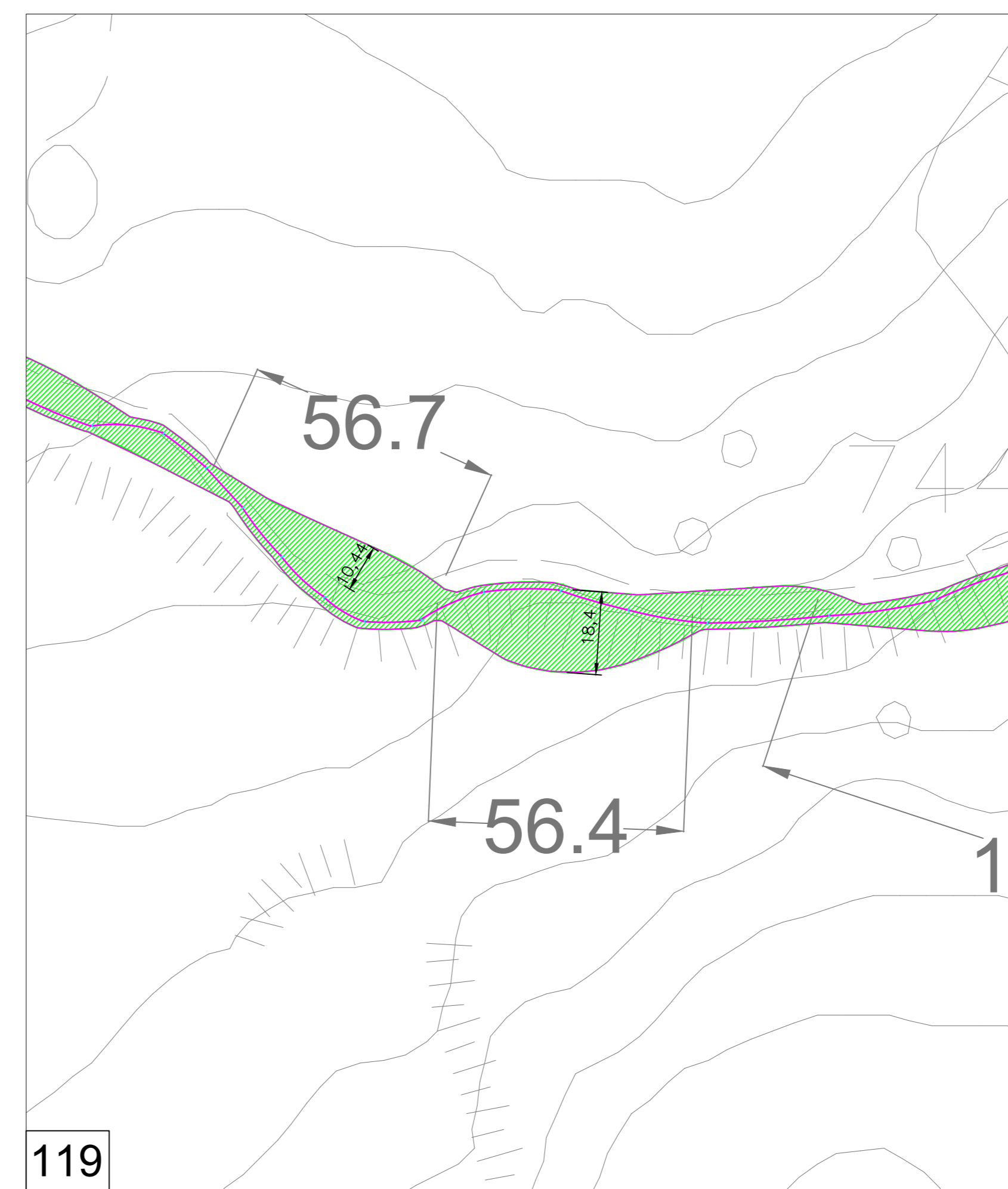
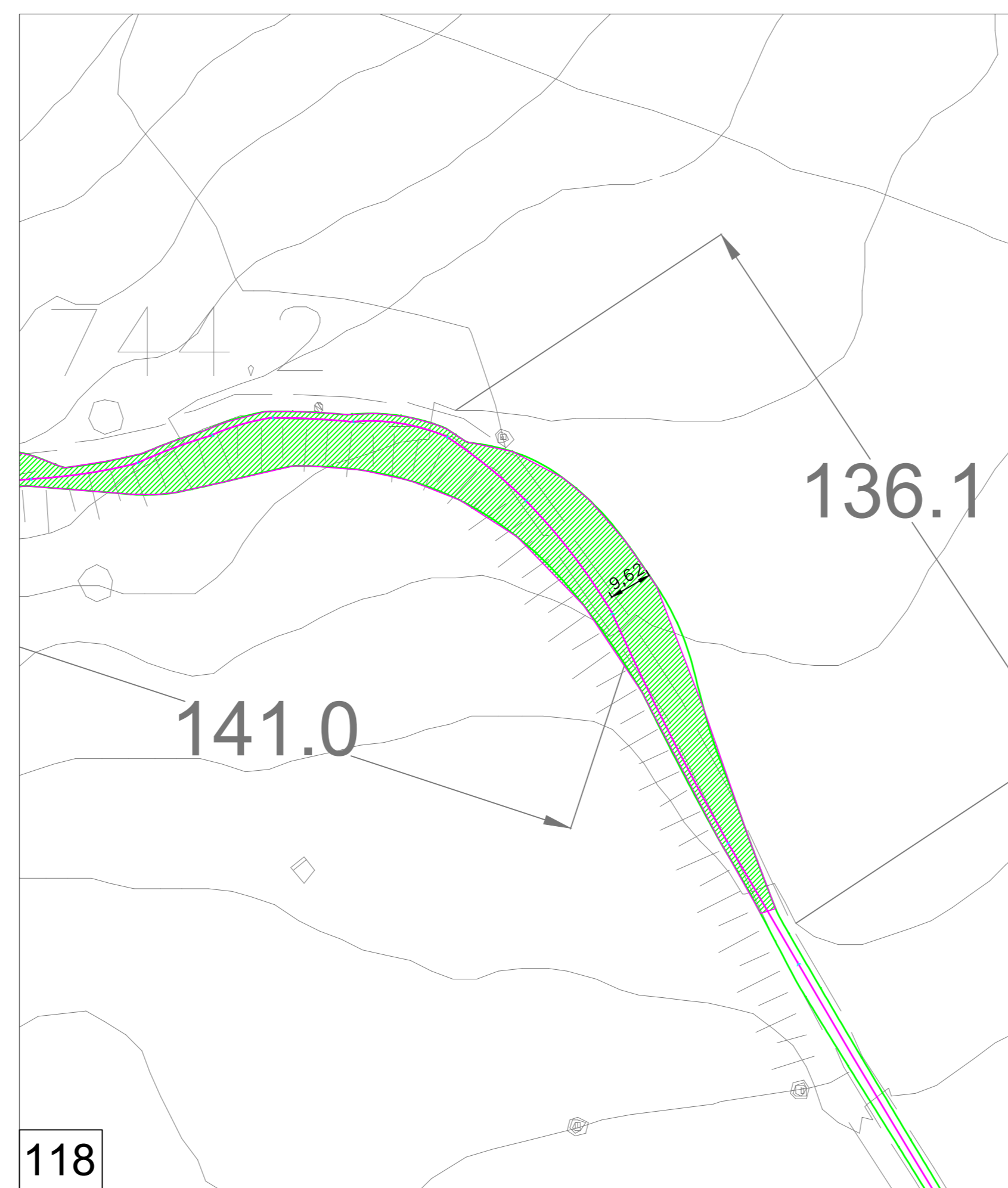
ALLARGAMENTO TIPO SEDE STRADALE LATO MONTE

DD	30/12/2020	Prima emissione	M.Arfuso	Luca Livozzi	Luca Livozzi
REV.	DATE	DESCRIPTION	PREPARED	CHECKED	APPROVED
PROJECT: <b>Costruzione dell'impianto eolico di "Montemaggiore"</b>					
FILE NAME: GRE.EEC.D.73.IT.W.14180.15.004.00 - Tavole allegato Road Survey Parte 2 di 2					
CLASSIFICATION: <b>PUBLIC</b>		FORMAT: <b>A0</b>	SCALE: <b>Varie</b>	PLOT SCALE:	SHEET: <b>1 di 4</b>
UTILIZATION SCOPE: <b>BASIC DESIGN</b>					
TITLE: <b>Tavole allegato alla Road Survey Parte 2 di 2</b>					
EGP CODE:					
VALIDATED BY: <b>L. Lucifora</b>	GROUP:	FUNCTION:	TYPE:	DESIGN:	PLANT:
CHECKED BY: <b>Subitino</b>	GROUP:	FUNCTION:	TYPE:	DESIGN:	PLANT:
PROJECT CODE: <b>GRE.EEC.D.73.IT.W.14180.15.004.00</b>					



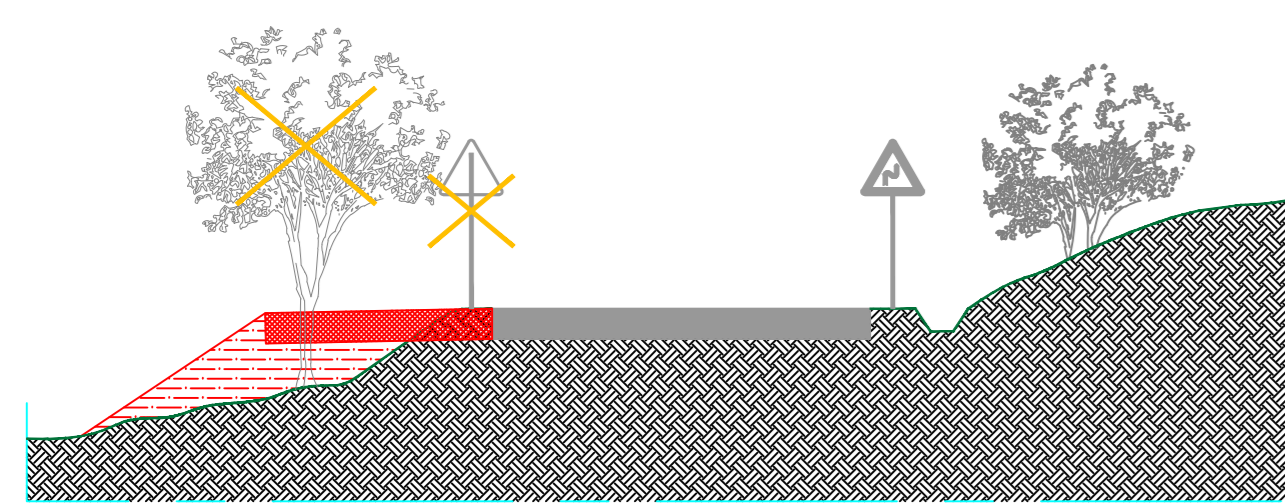


PERCORSO SCLAFANI MONTEMAGGIORE - INGRANDIMENTI scala 1: 100

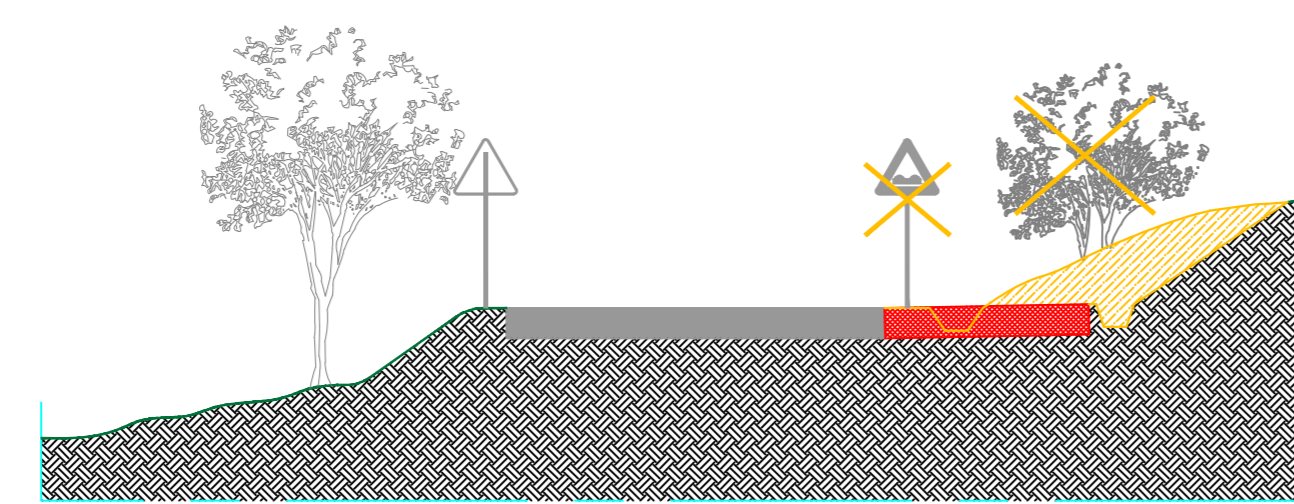


PERCORSO SCLAFANI MONTEMAGGIORE - INGRANDIMENTI scala 1: 100

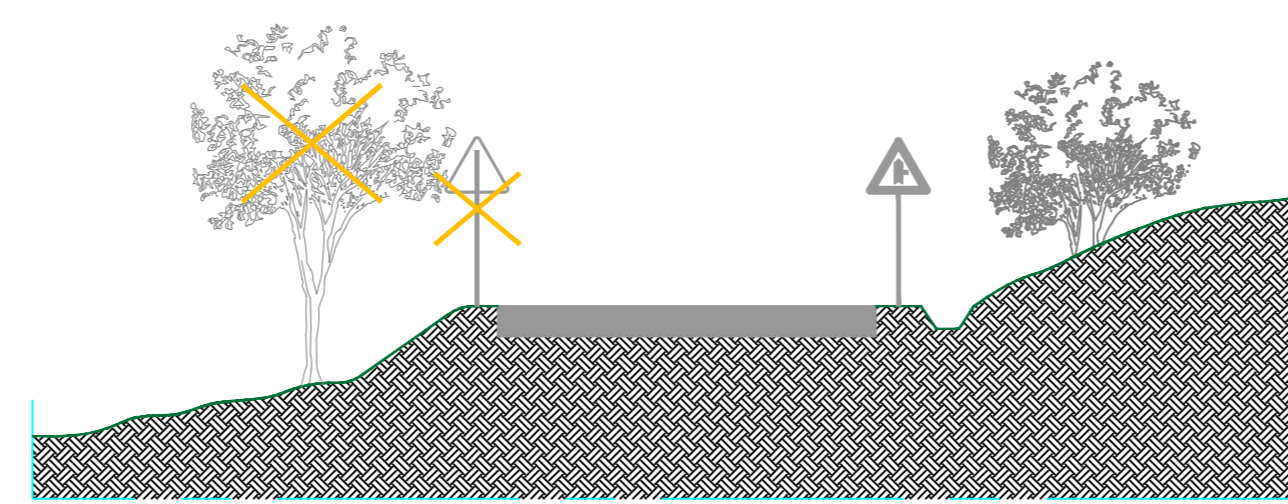
SEZIONI TIPICHE scala 1:100



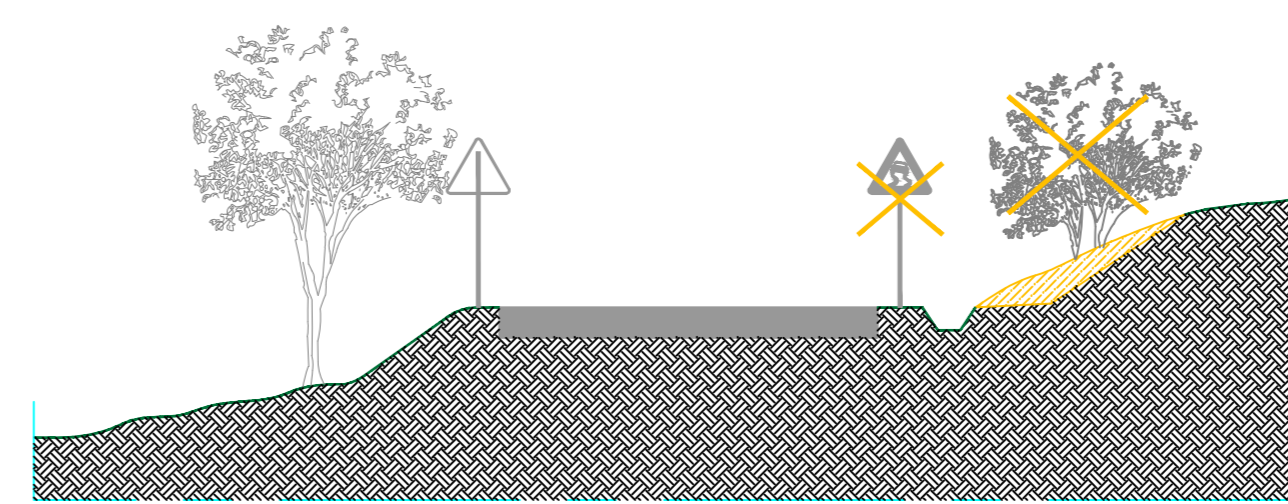
ALLARGAMENTO TIPO SEDE STRADALE LATO VALLE



ALLARGAMENTO TIPO SEDE STRADALE LATO MONTE



AREA DA RENDERE LIBERA LATO VALLE

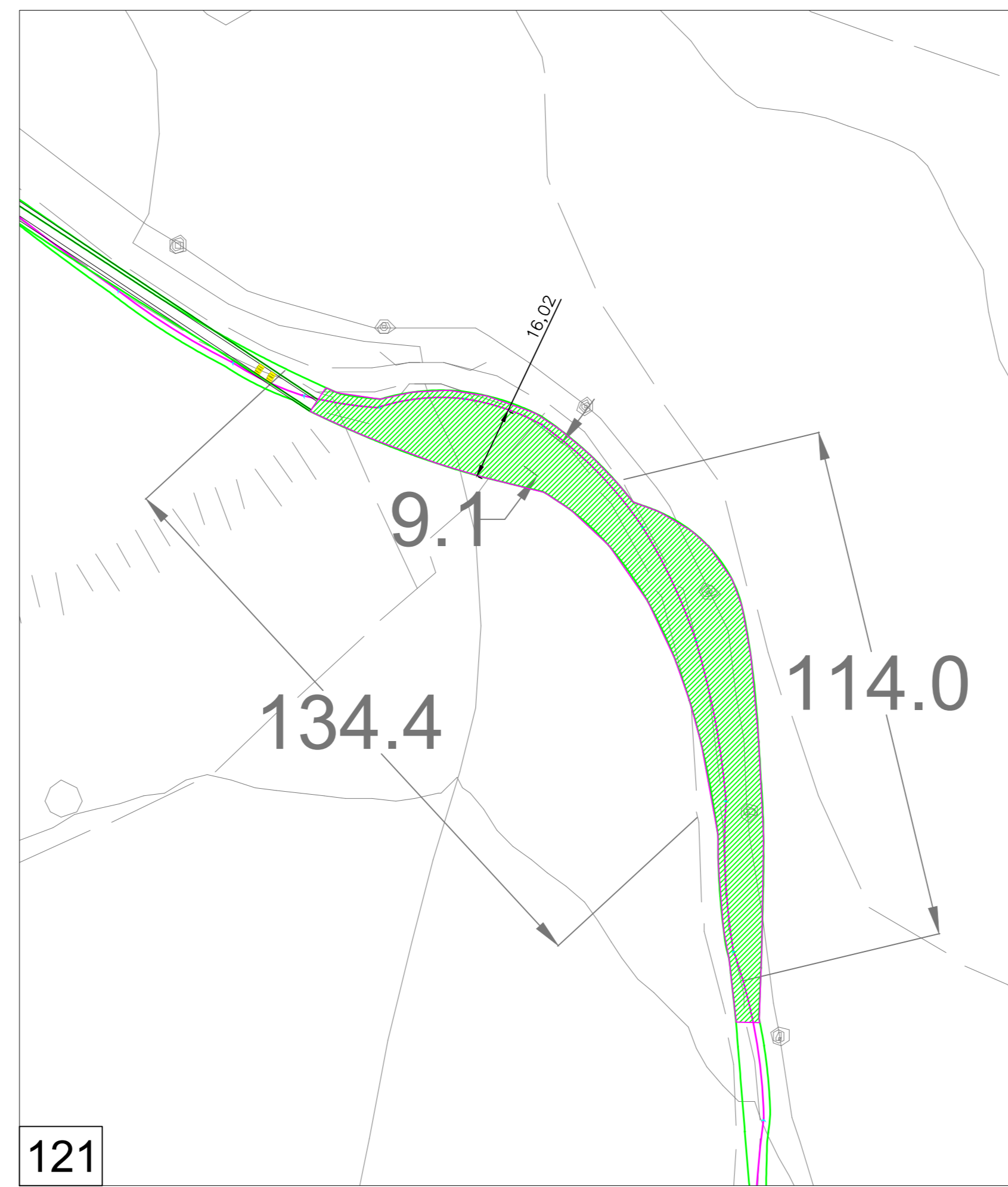
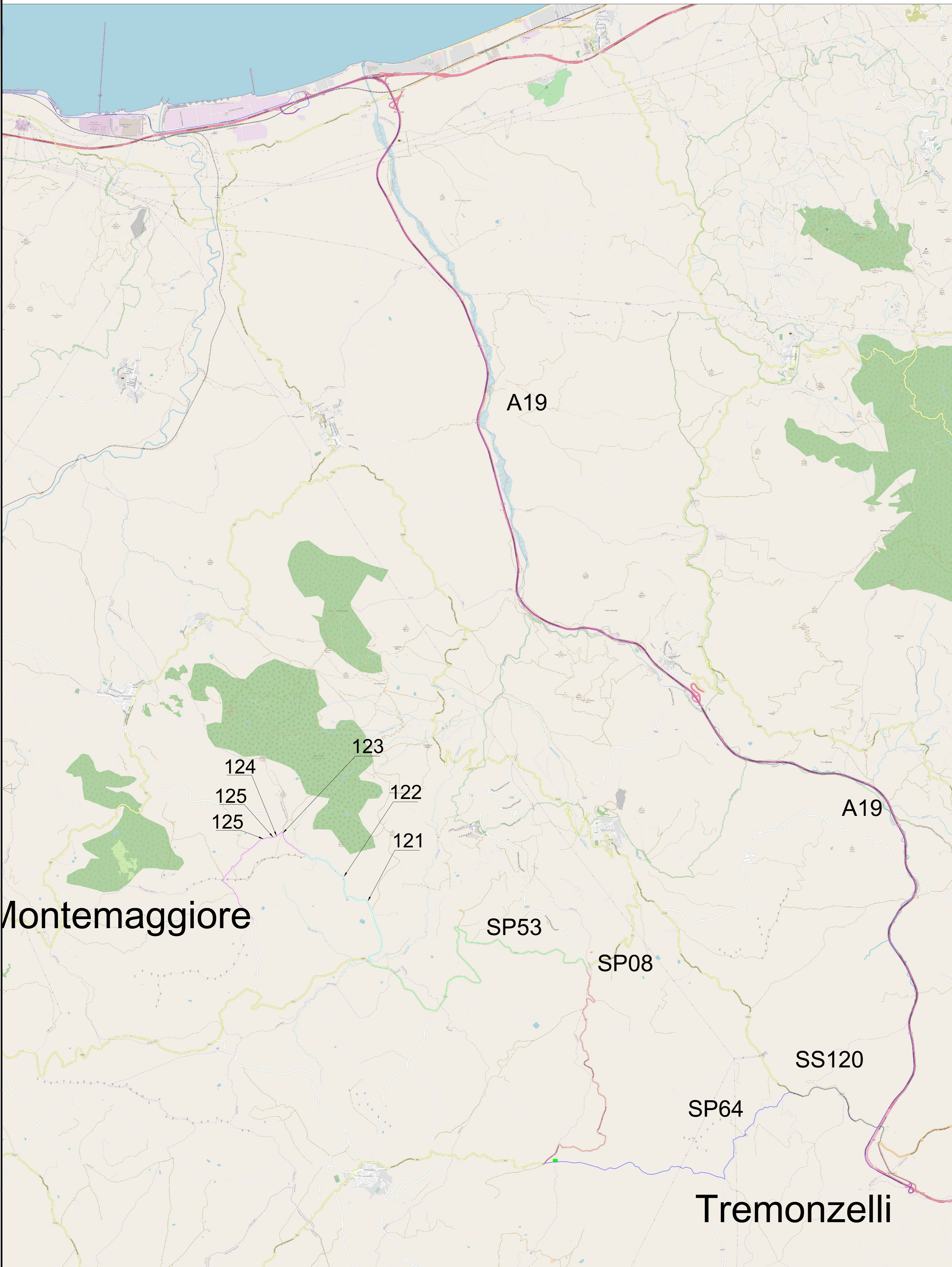


AREA DA RENDERE LIBERA LATO MONTE

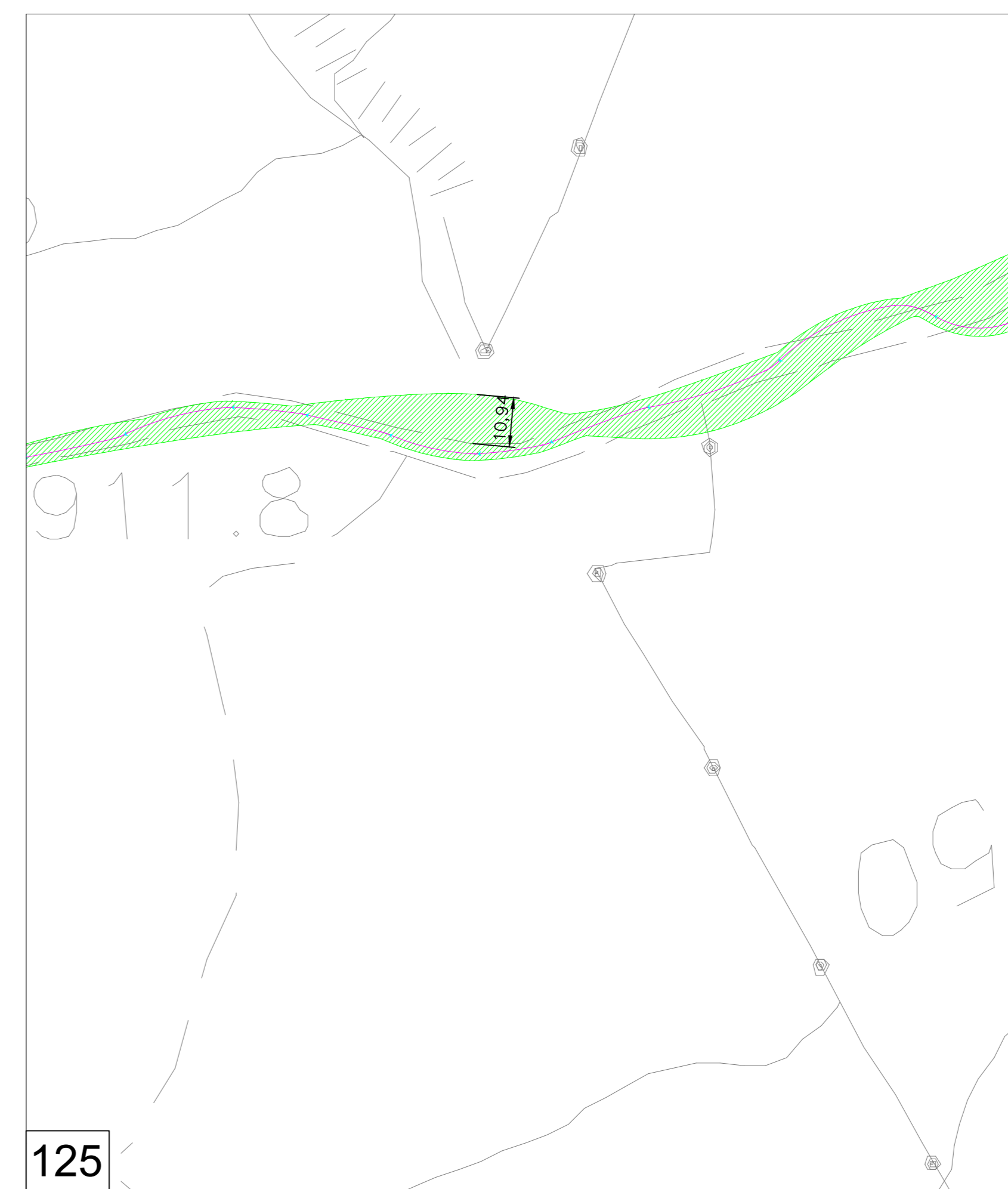
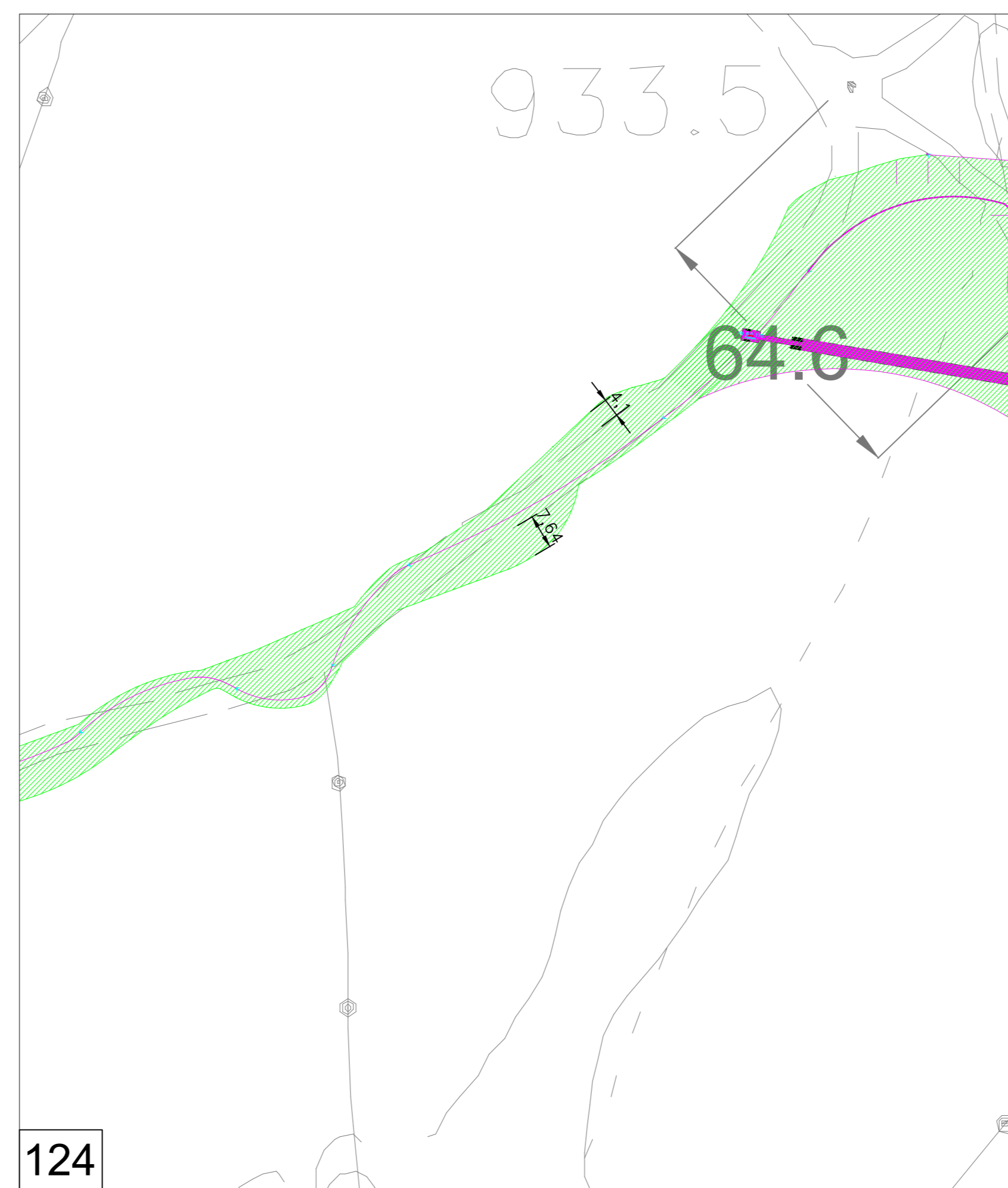
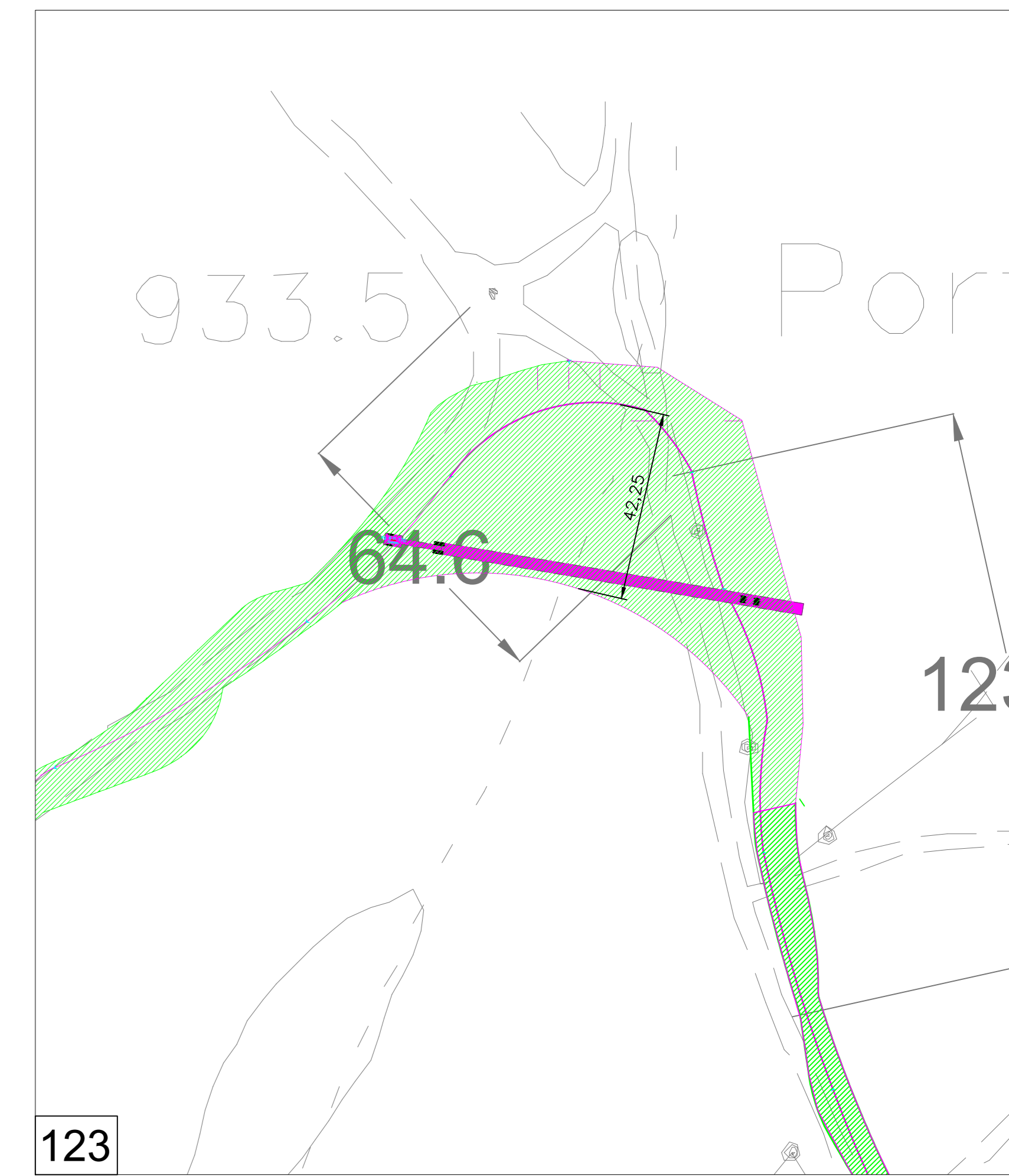
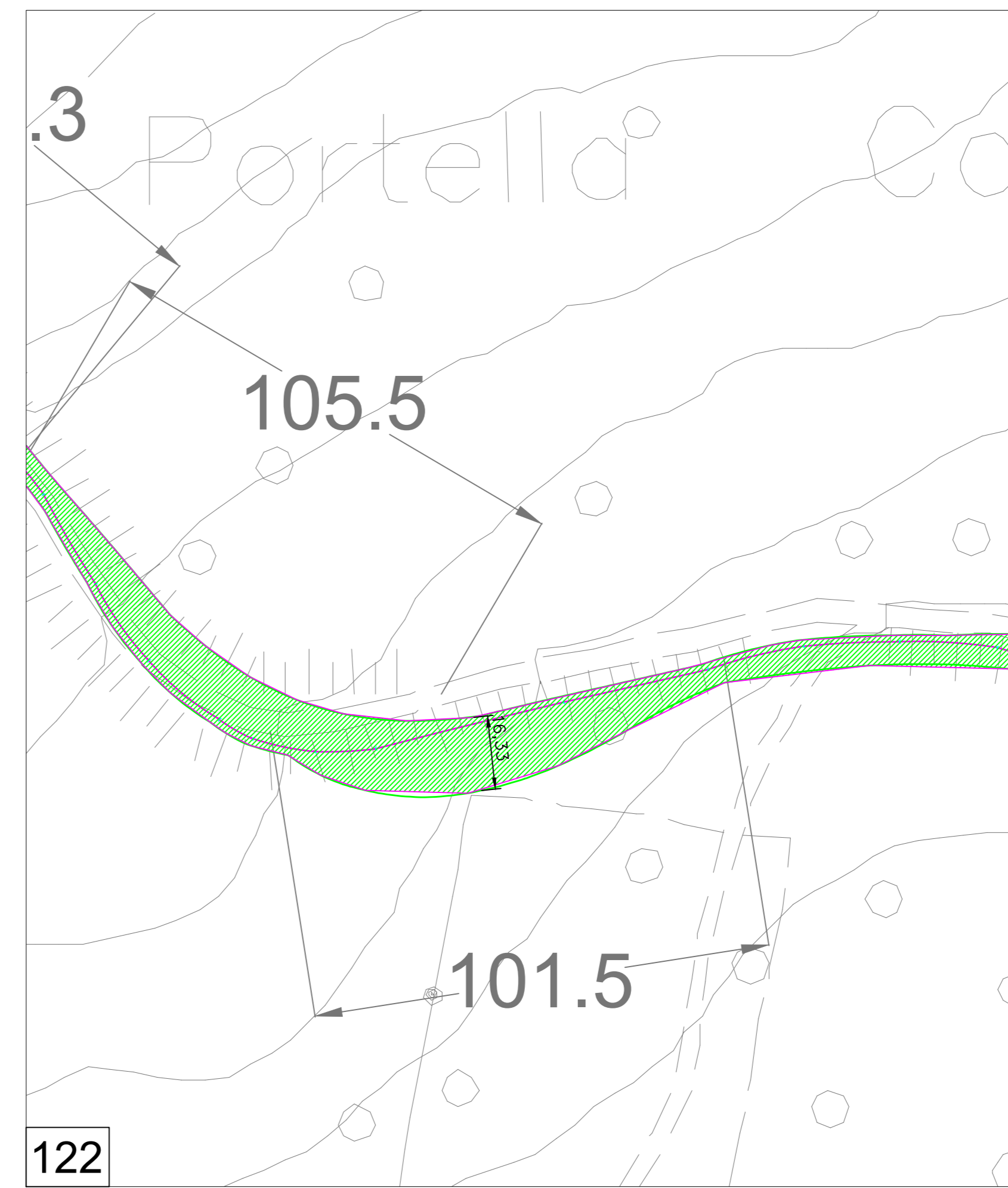
DD	30/12/2020	Prima emissione	M. Arfuso	Luca Livazza	Luca Livazza
REV.	DATE	DESCRIPTION	PREPARED	CHECKED	APPROVED
PROJECT: <b>Costruzione dell'impianto eolico di "Montemaggiore"</b>					
FILE NAME: GRE.EEC.D.73.IT.W.14189.15.004.00 - Tavole allegato Road Survey Parte 2 di 2					
CLASSIFICATION: <b>PUBLIC</b>		FORMAT: <b>A0</b>	SCALE: <b>Varie</b>	PLOT SCALE:	SHEET: <b>2 di 4</b>
UTILIZATION SCOPE: <b>BASIC DESIGN</b>					
TITLE: <b>Tavole allegato alla Road Survey Parte 2 di 2</b>					
EGP VALIDATION					
VALIDATED BY: <b>L. Lucifano</b>	GROUP:	FUNCTION:	TYPE:	EGP CODE:	EGP CODE:
CHECKED BY: <b>Subitino</b>	GROUP:	FUNCTION:	TYPE:	EGP CODE:	EGP CODE:
COLLABORATORS: <b>GRE.EEC.D.73.IT.W.14189.15.004.00</b>					



VISTA GENERALE PERCORSI scala 1: 50 000

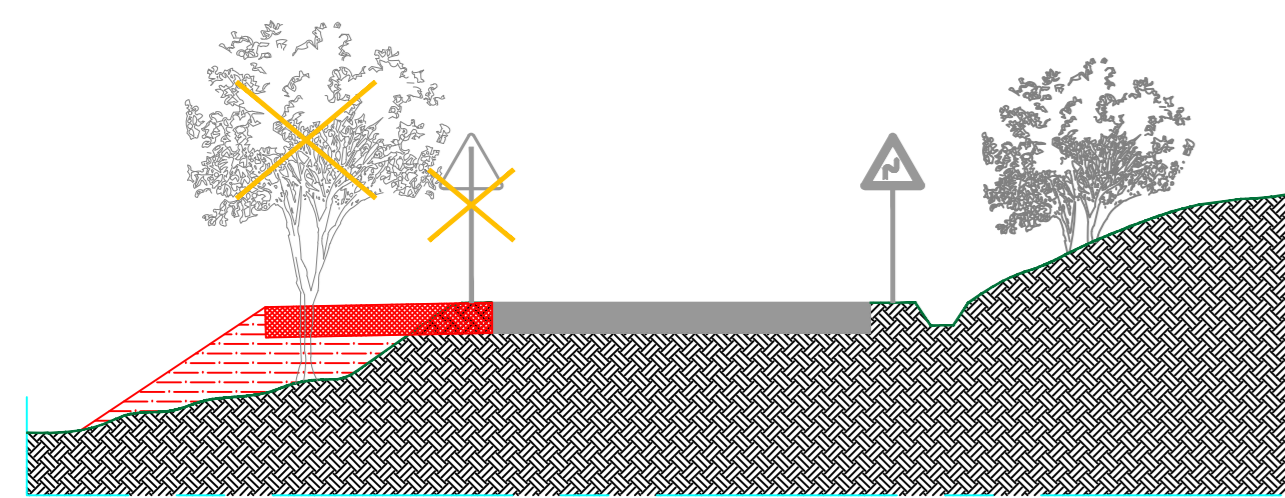


PERCORSO SCLAFANI MONTEMAGGIORE - INGRANDIMENTI scala 1: 100

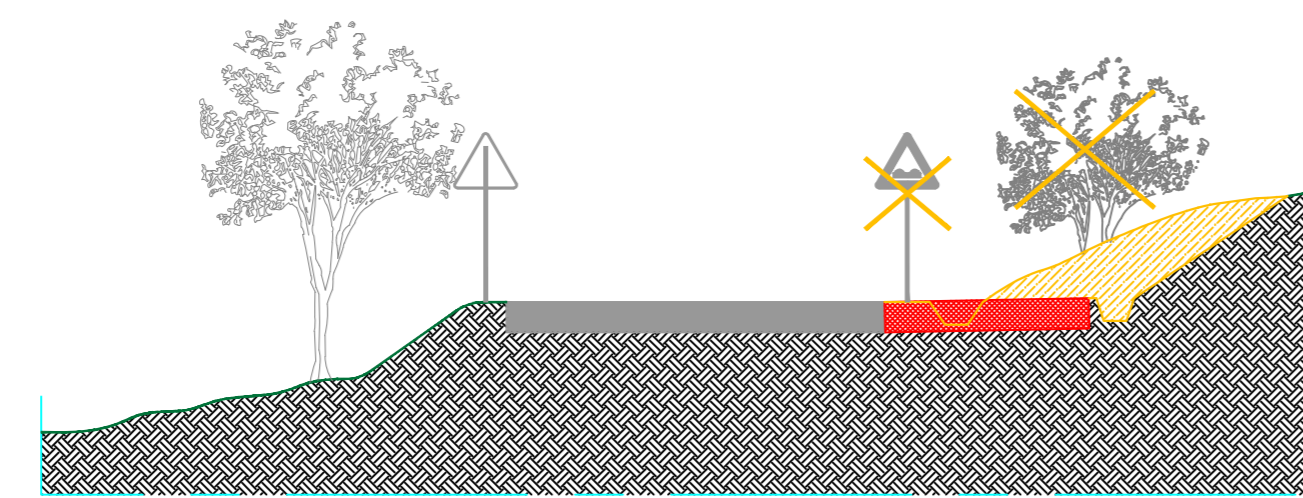


PERCORSO SCLAFANI MONTEMAGGIORE - INGRANDIMENTI scala 1: 100

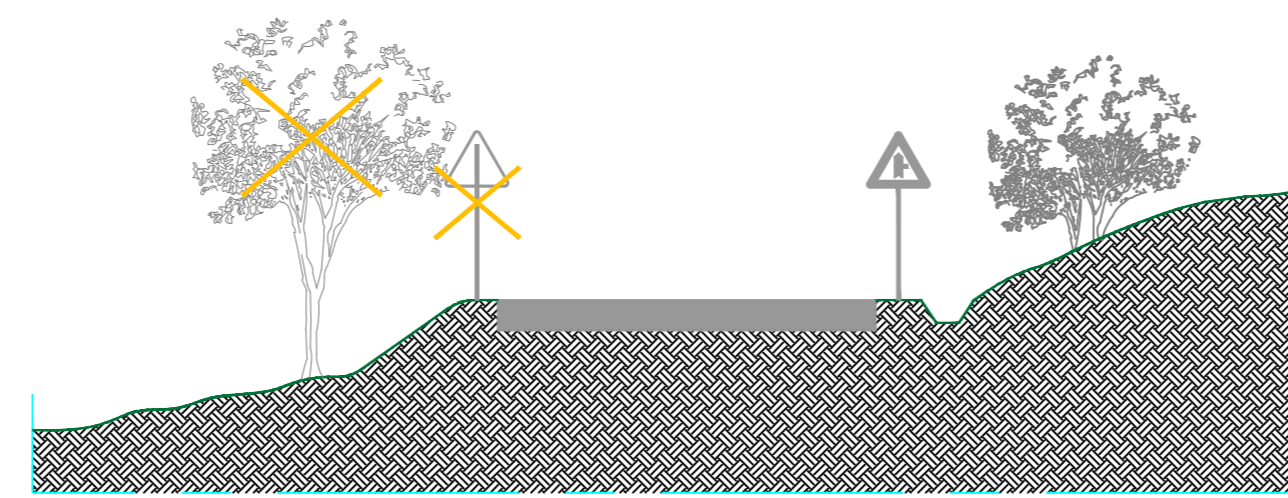
SEZIONI TIPICHE scala 1:100



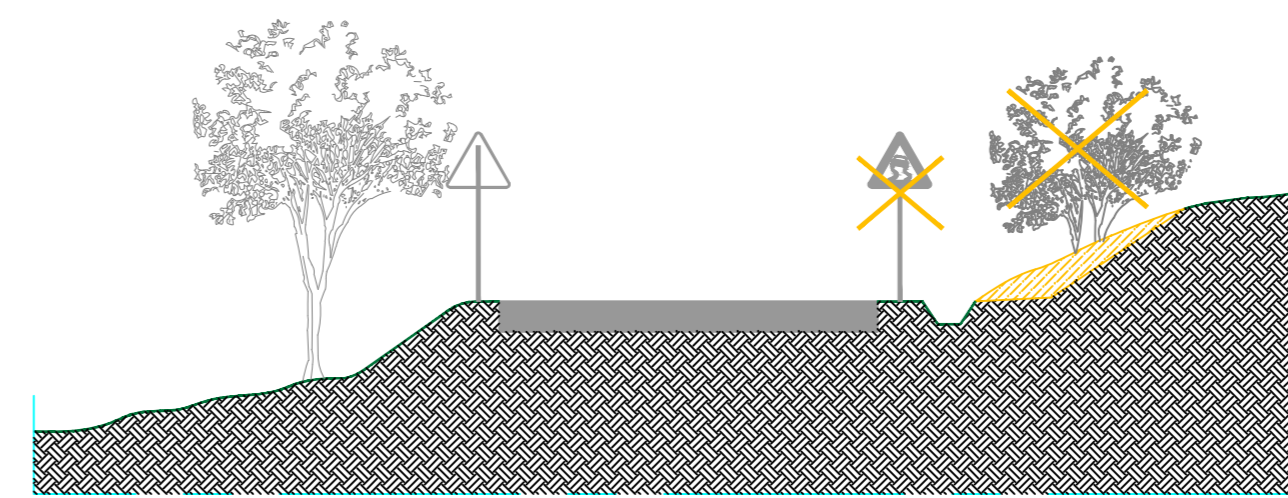
ALLARGAMENTO TIPO SEDE STRADALE LATO VALLE



ALLARGAMENTO TIPO SEDE STRADALE LATO MONTE



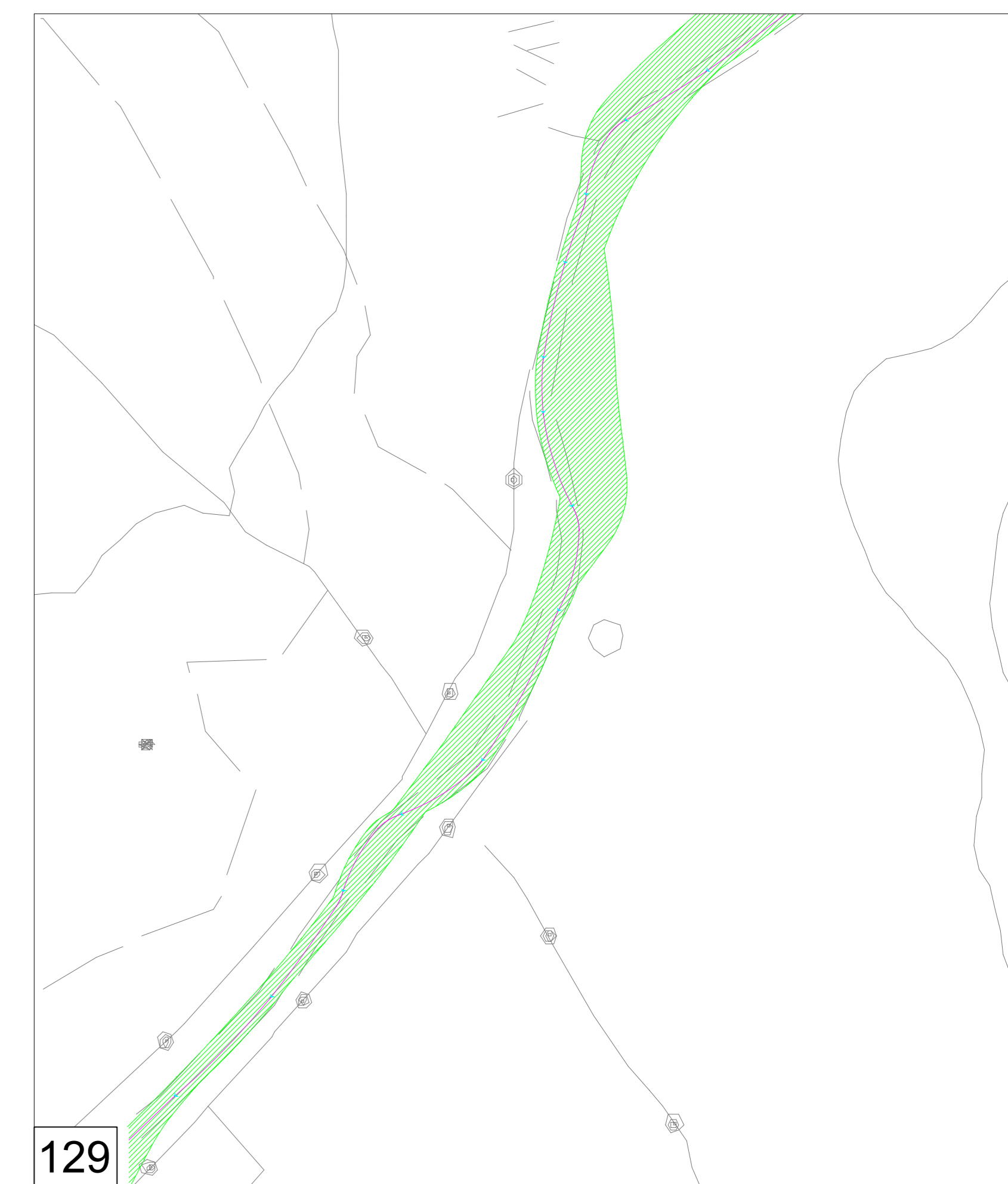
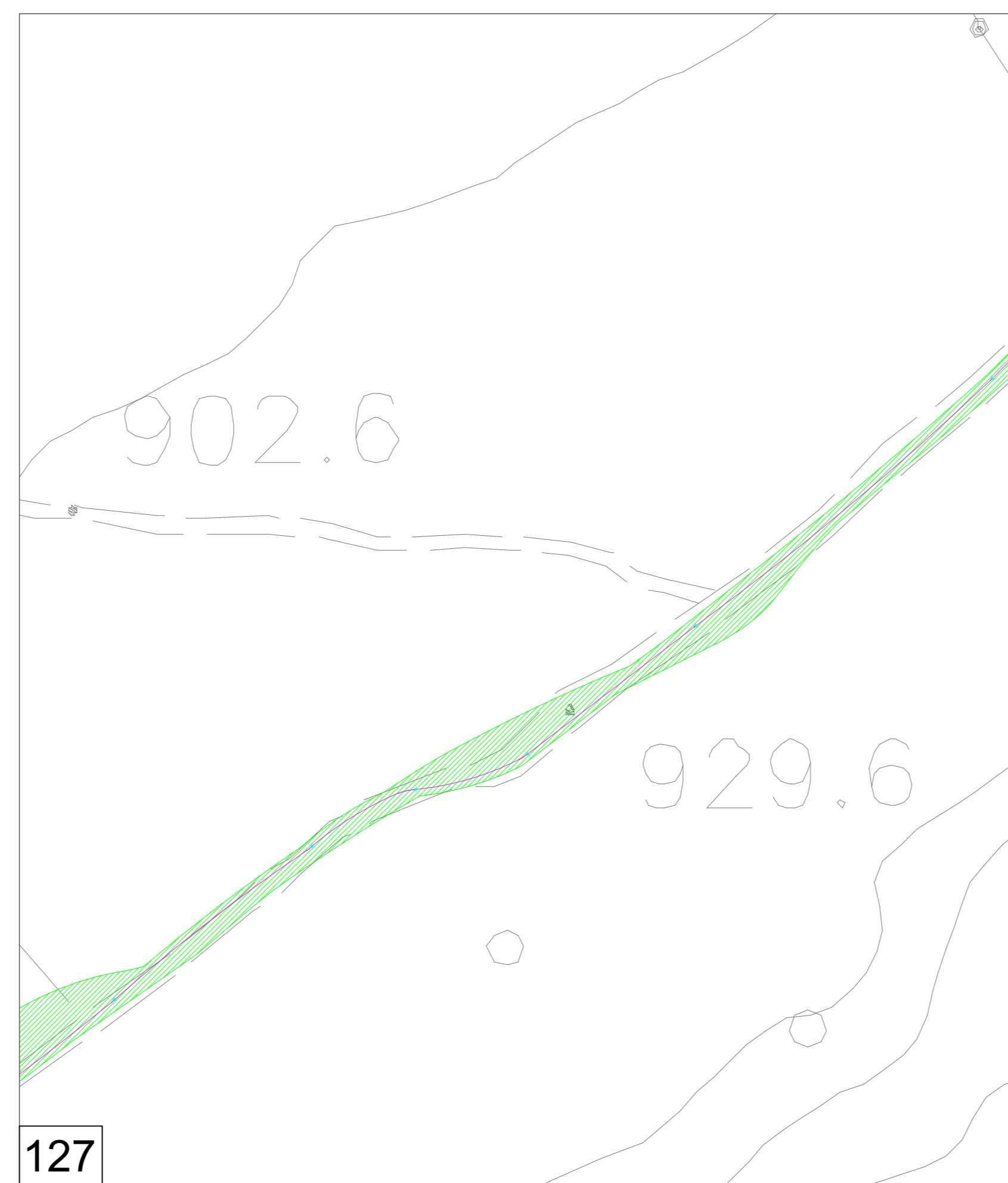
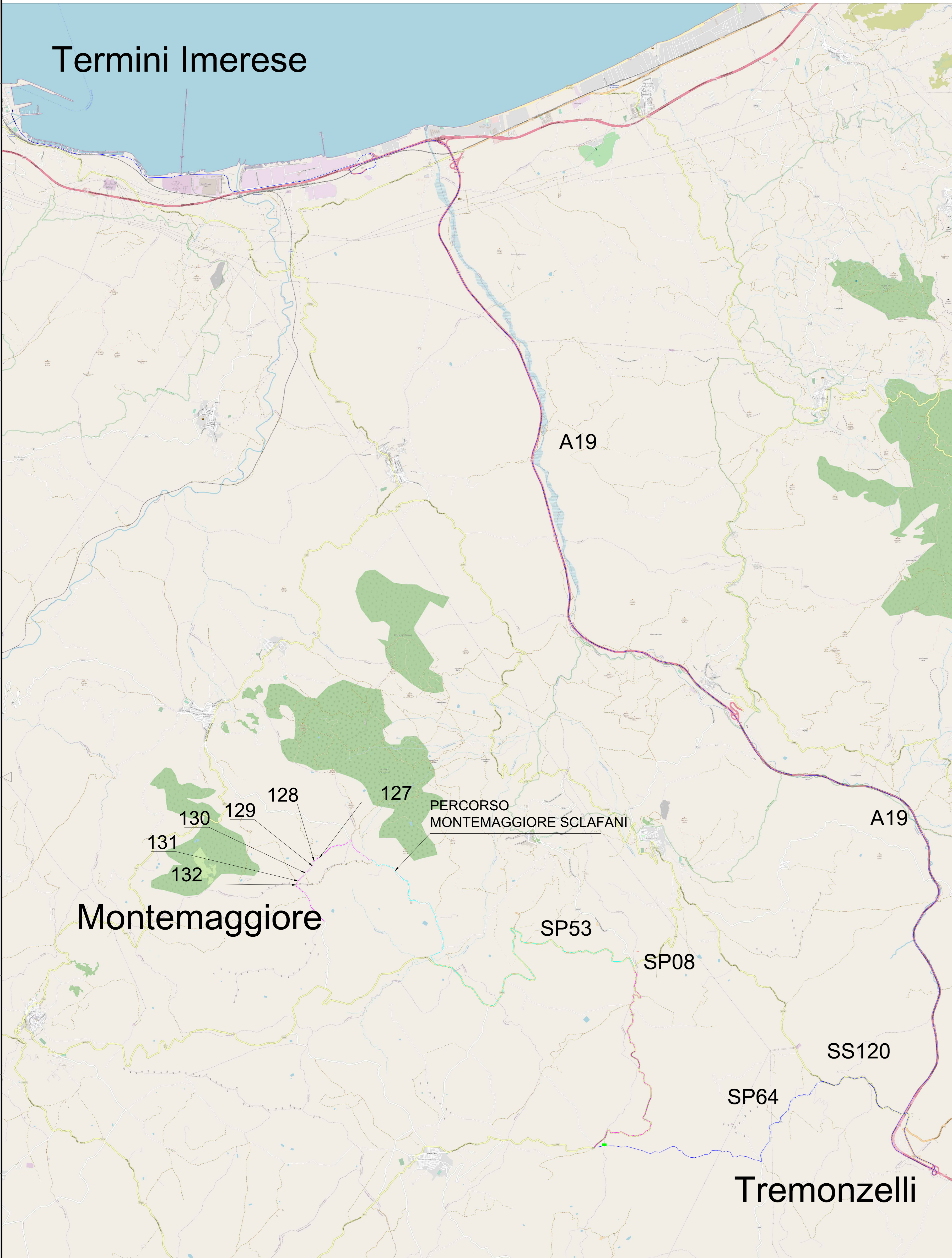
AREA DA RENDERE LIBERA LATO VALLE



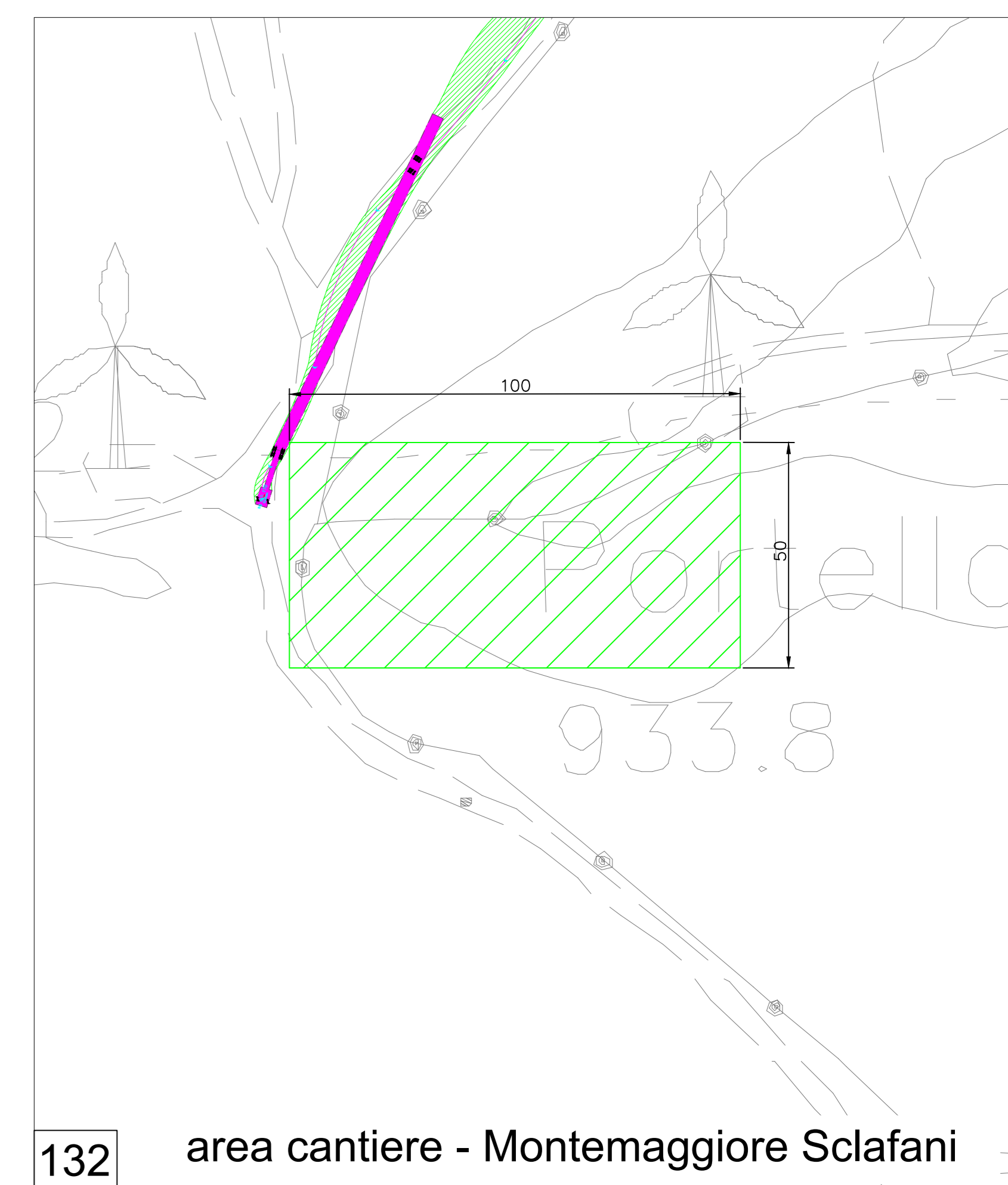
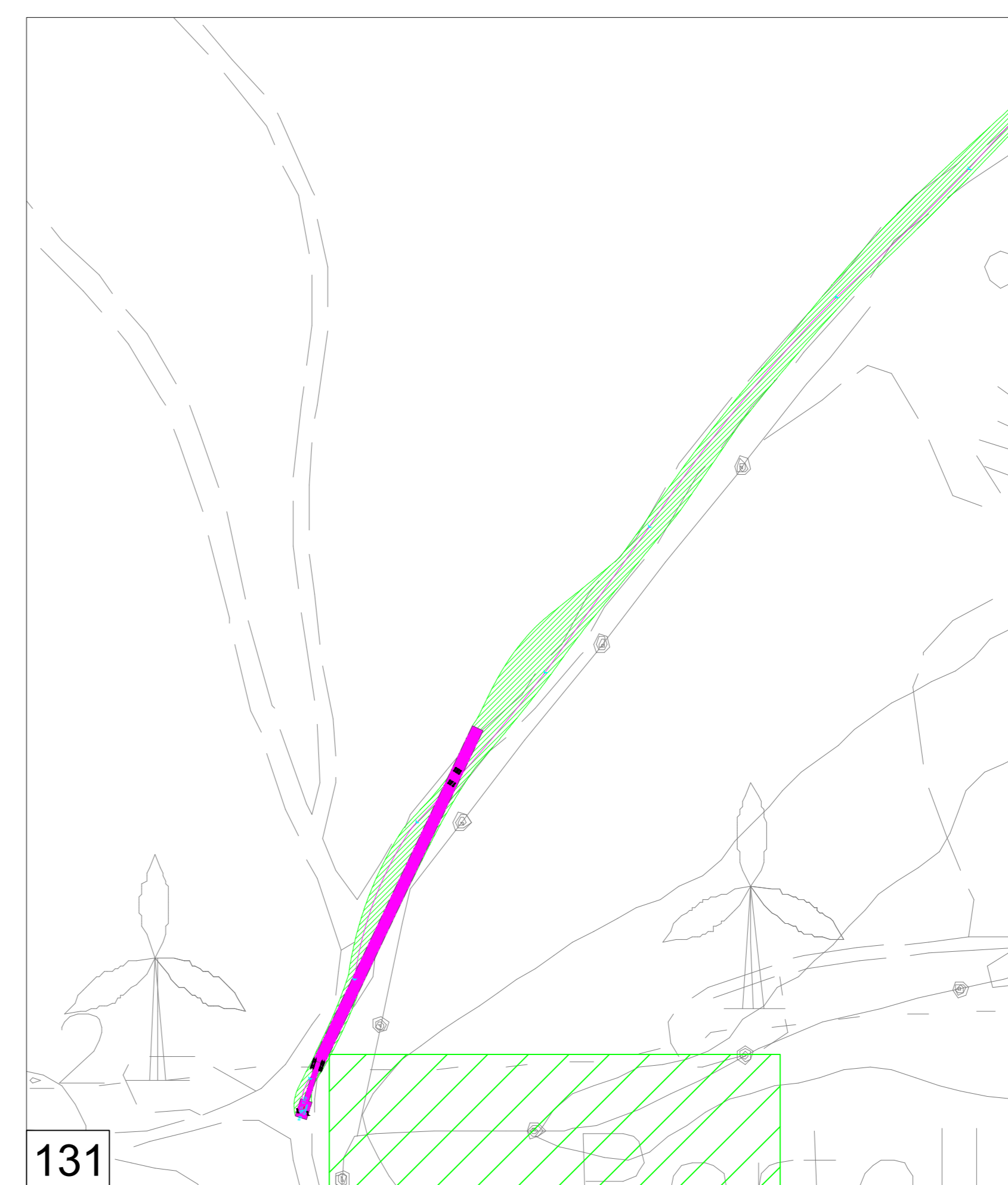
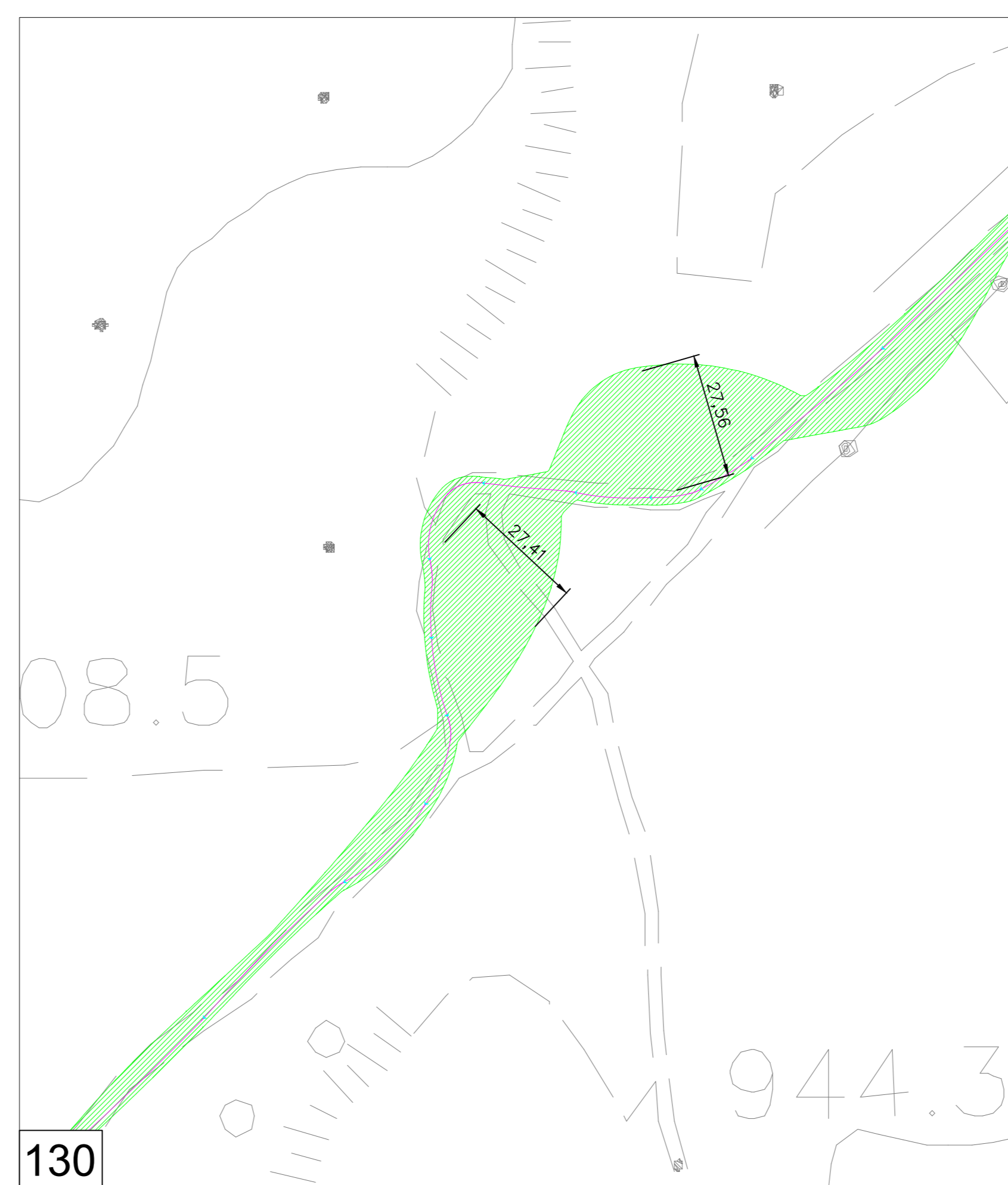
AREA DA RENDERE LIBERA LATO MONTE

DD	30/12/2020	Prima emissione	M. Arnesi	Luca Livozzi	Luca Livozzi
REV.	DATE	DESCRIPTION	PREPARED	CHECKED	APPROVED
<p><b>Stantec</b></p> <p>PROJECT: Costruzione dell'impianto eolico di "Montemaggiore"</p> <p>FILE NAME: GRE.EEC.D.73.IT.W.1418015004.00 - Tavole allegato Road Survey Parte 2 di 2</p> <p>CLASSIFICATION: PUBLIC FORMAT: A0 SCALE: Varie PLOT SCALE: SHEET: 3 di 4</p> <p>UTILIZATION SCOPE: BASIC DESIGN TITLE: Tavole allegato alla Road Survey Parte 2 di 2</p> <p>EGP VALIDATION</p> <p>VALIDATED BY: L. Lucifano</p> <p>VERIFIED BY: L. Lucifano</p> <p>COLLABORATORS: Sabatino</p> <p>GROUP: GRE.EEC D.73 IT.W.1418015004.00</p>					



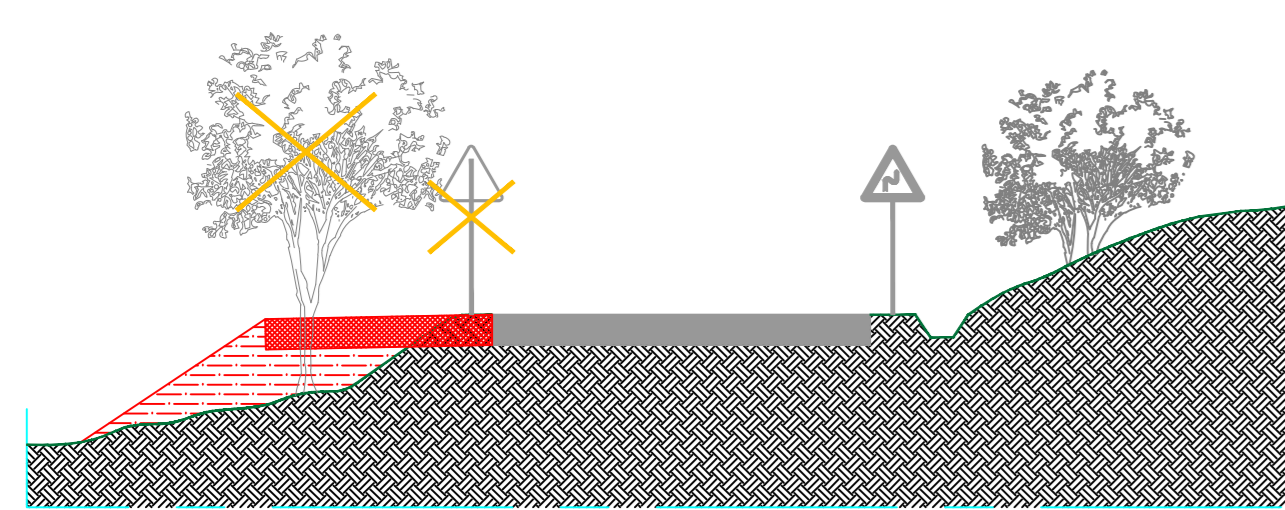


PERCORSO MONTEMAGGIORE - INGRANDIMENTI scala 1: 100

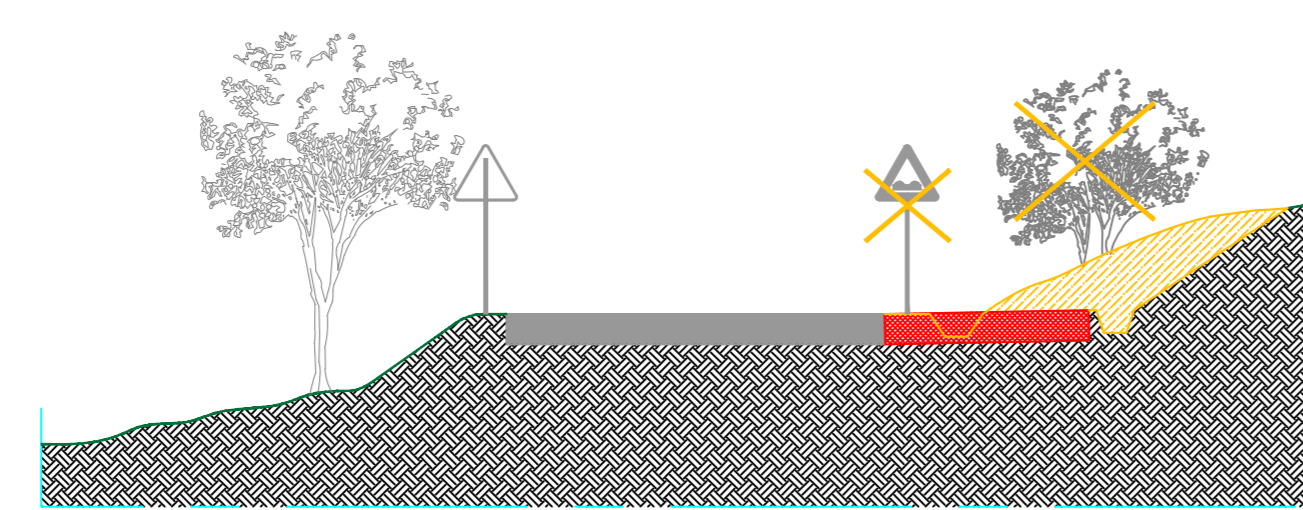


PERCORSO MONTEMAGGIORE - INGRANDIMENTI scala 1: 100

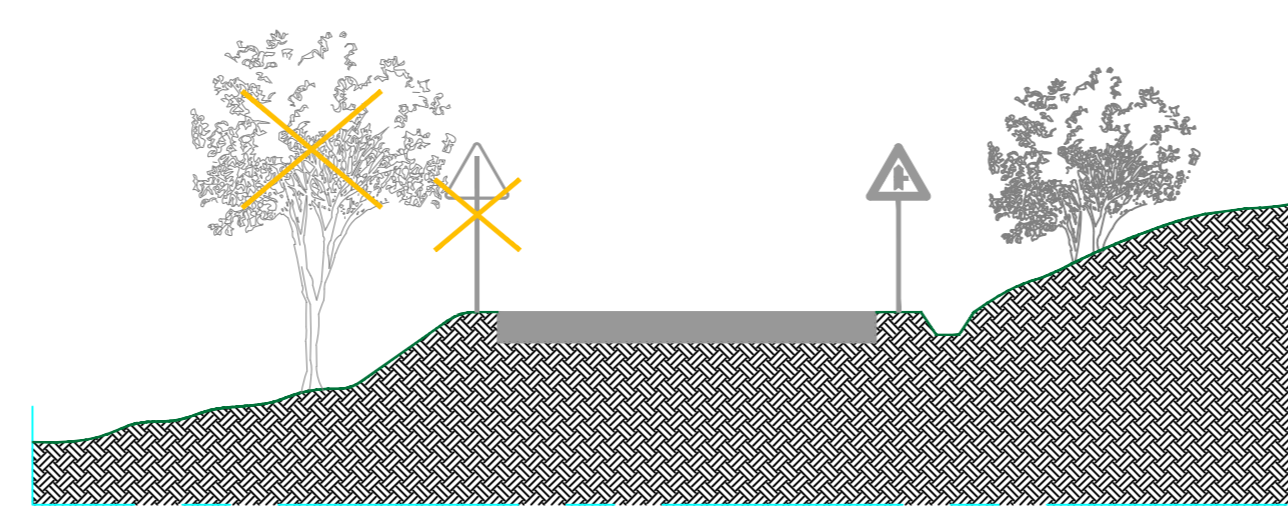
SEZIONI TIPICHE scala 1:100



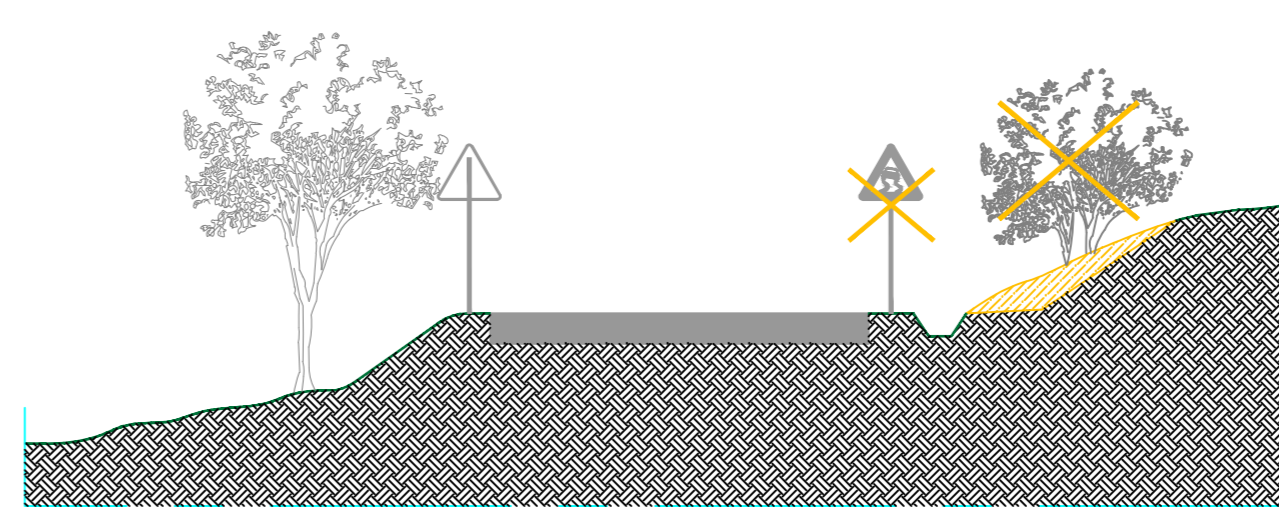
ALLARGAMENTO TIPO SEDE STRADALE LATO VALLE



ALLARGAMENTO TIPO SEDE STRADALE LATO MONTE



AREA DA RENDERE LIBERA LATO VALLE



AREA DA RENDERE LIBERA LATO MONTE

DD	30/12/2020	Prima emissione	M. Arnesi	Luca Lanzetta	Luca Lanzetta
REV.	DATE	DESCRIPTION	PREPARED	CHECKED	APPROVED
<p><b>Stantec</b></p> <p>PROJECT: Costruzione dell'impianto eolico di "Montemaggiore"</p> <p>FILE NAME: GRE.EEC.D.73.IT.W.141801500400 - Tavole allegato Road Survey Parte 2 di 2</p> <p>CLASSIFICATION: PUBLIC FORMAT: A0 SCALE: Varie PLOT SCALE: 4 di 4 SHEET: 4 di 4</p> <p>UTILIZATION SCOPE: BASIC DESIGN TITLE: Tavole allegato alle Road Survey Parte 2 di 2</p> <p>EGP VALIDATION</p> <p>VALIDATED BY: L. Lucifano</p> <p>VERIFIED BY: L. Lucifano</p> <p>COLLABORATORS: Sabatino</p> <p>GROUP: GRE.EEC D.73 IT.W.141801500400</p>					