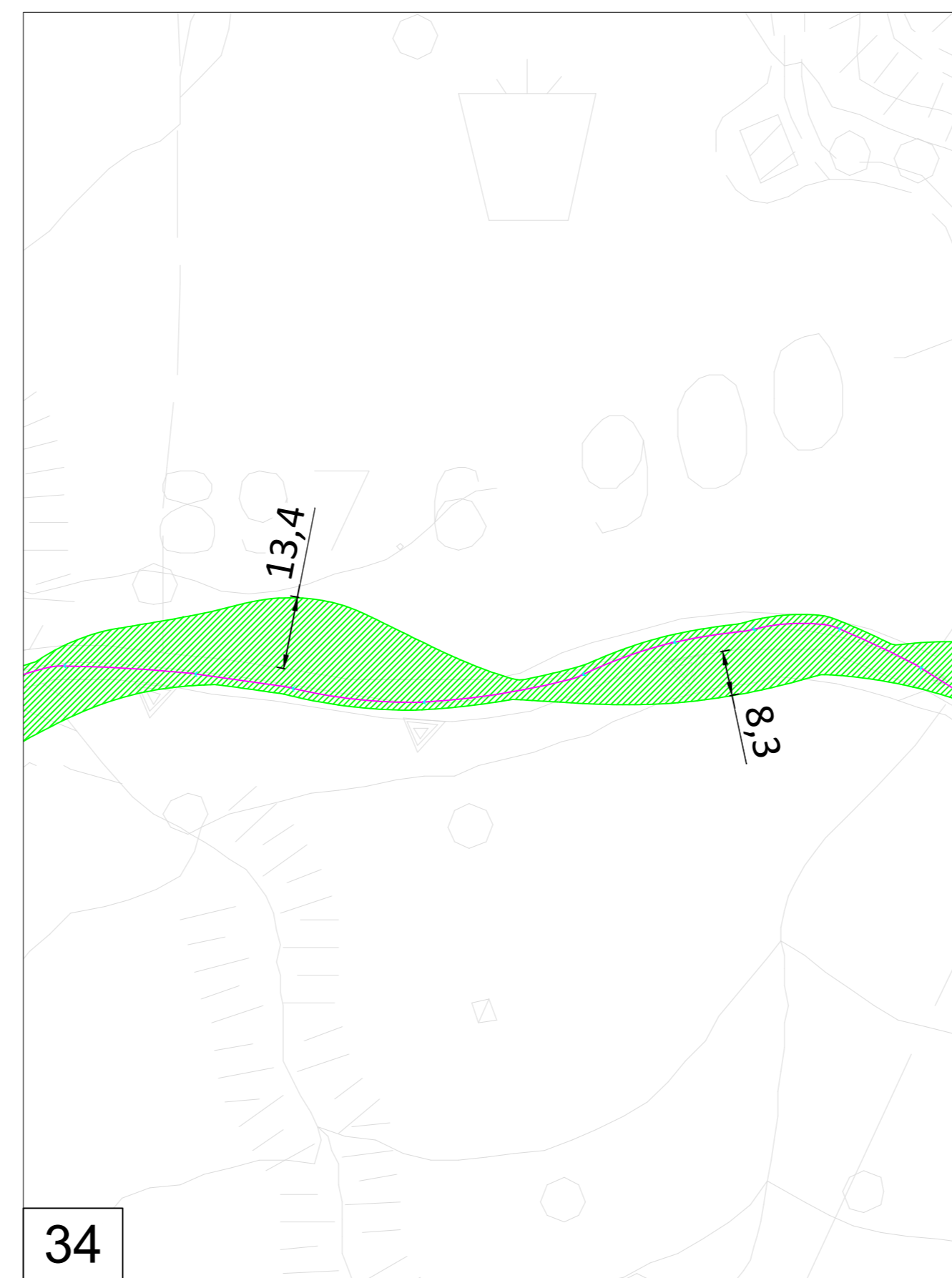
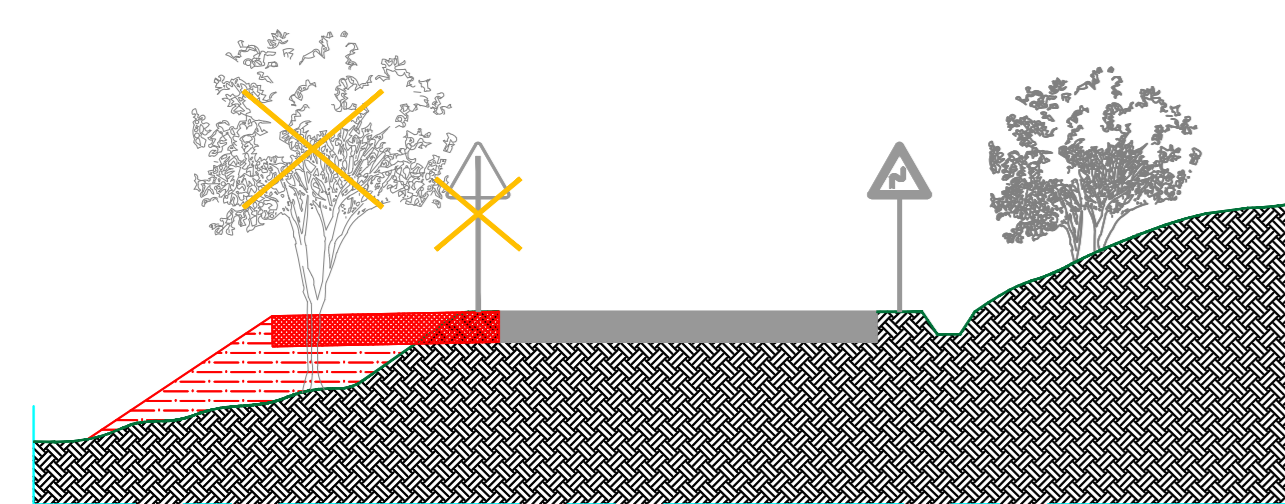


PERCORSO PORTO-DEVIAZIONE SP8 - INGRANDIMENTI scala 1: 100

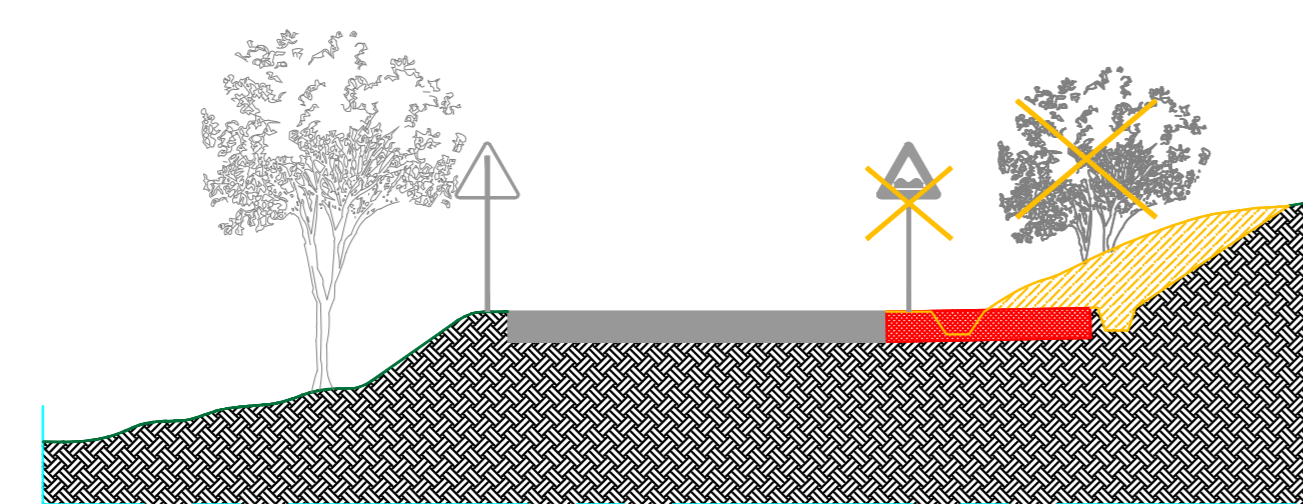


PERCORSO PORTO-DEVIAZIONE SP8 - INGRANDIMENTI scala 1: 100

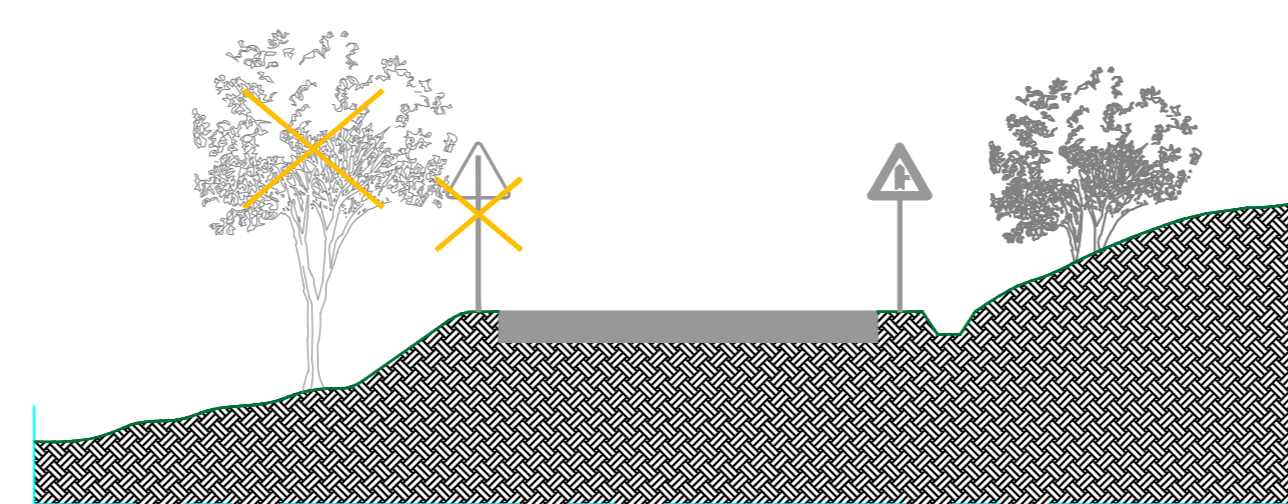
SEZIONI TIPICHE scala 1:100



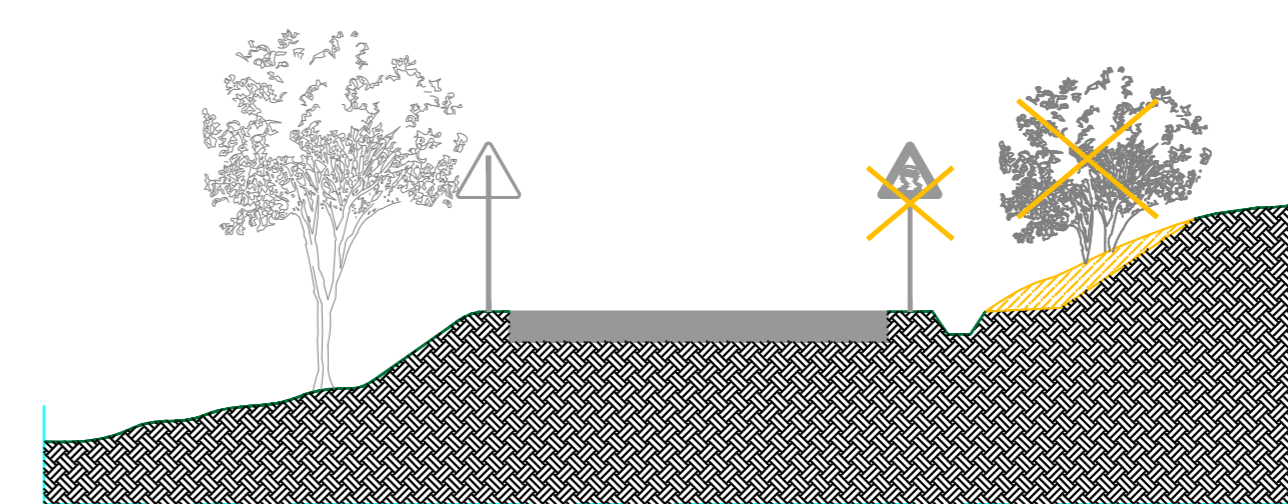
ALLARGAMENTO TIPO SEDE STRADALE LATO VALLE



ALLARGAMENTO TIPO SEDE STRADALE LATO MONTE

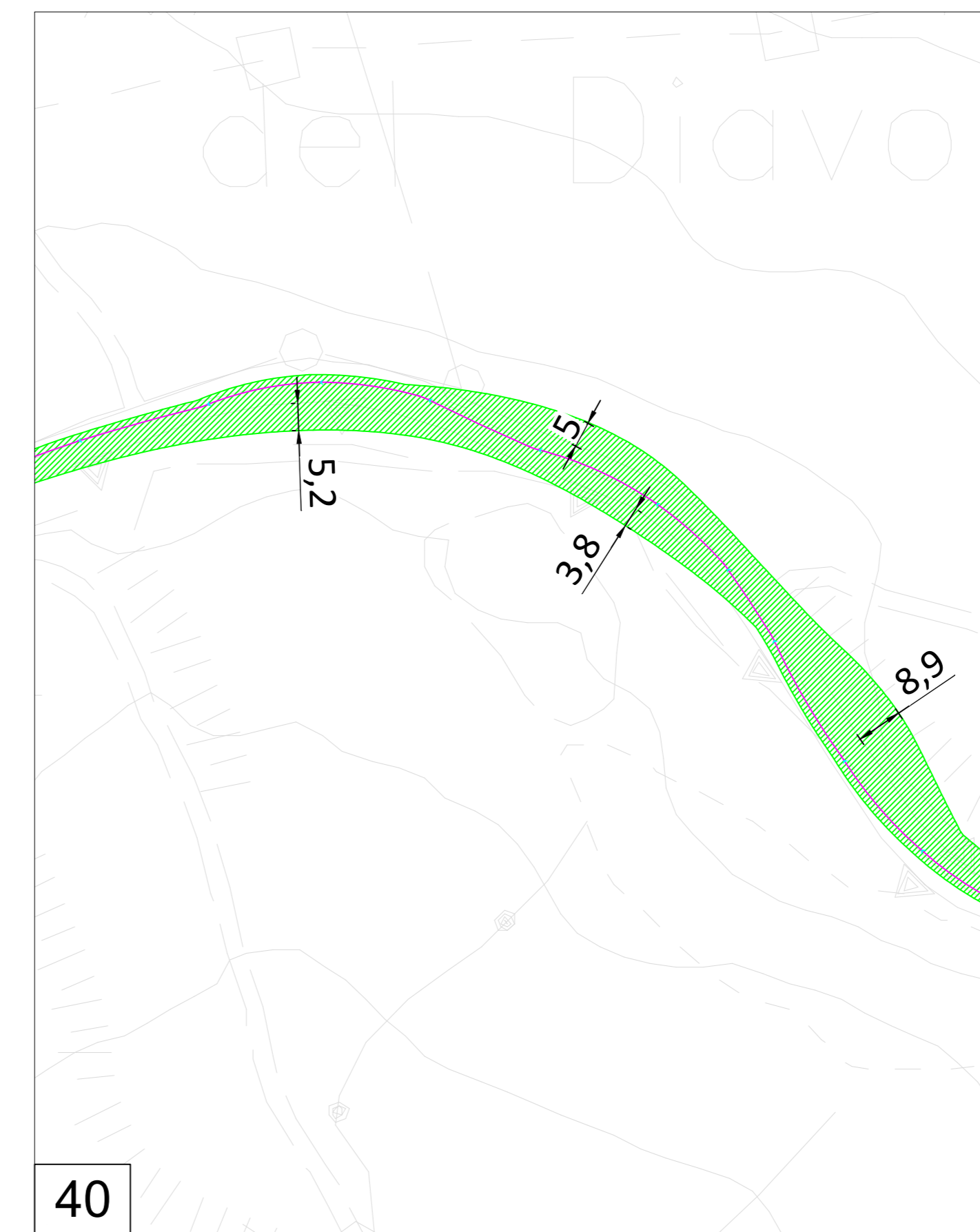
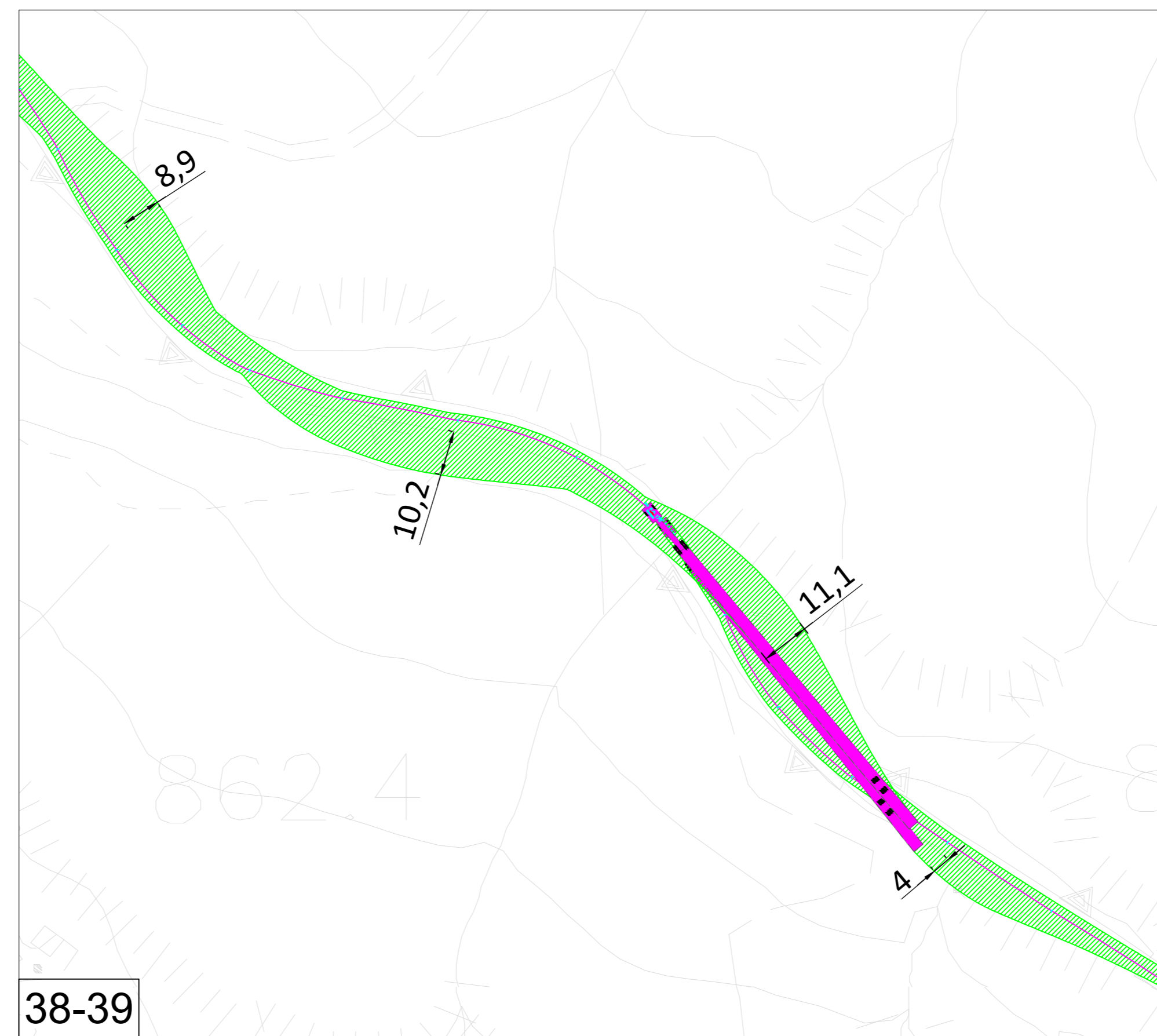


AREA DA RENDERE LIBERA LATO VALLE

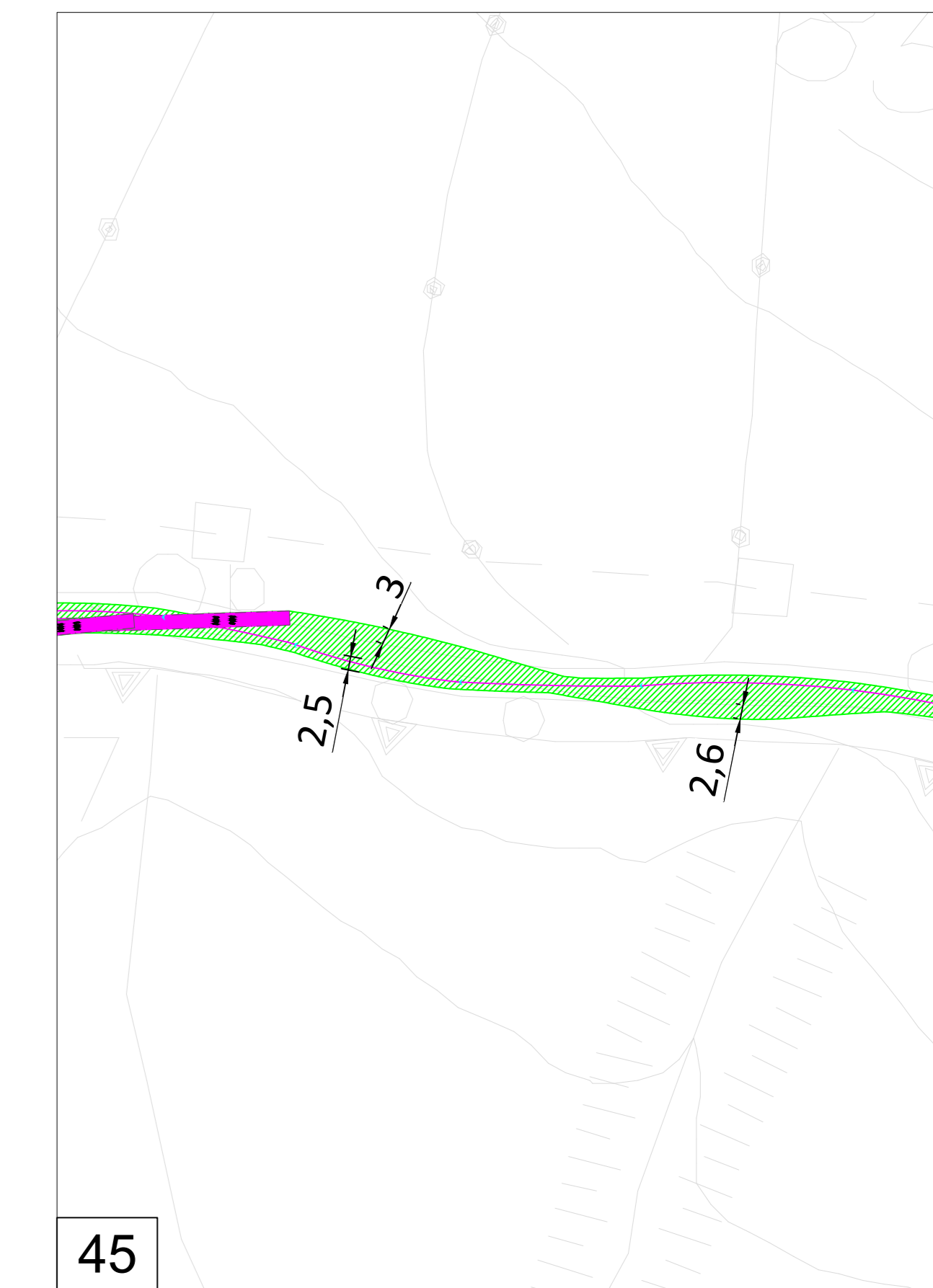
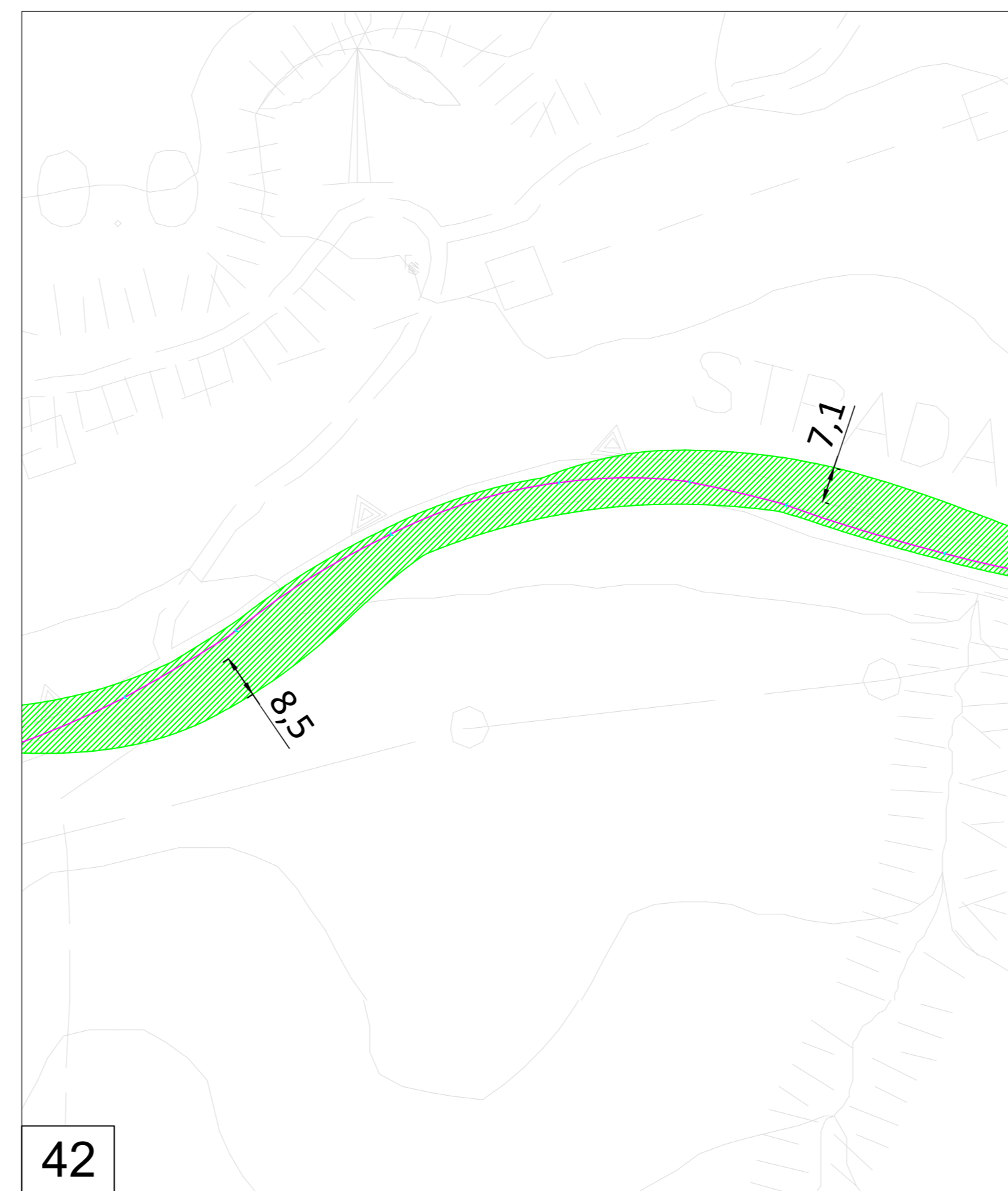


AREA DA RENDERE LIBERA LATO MONTE

REV. DATE DESCRIPTION PREPARED CHECKED APPROVED		PROJECT: Costruzione dell'impianto eolico di "Montemaggiore"	
00	31/12/2020	Prima emissione	M. Arnesi, Luca Lanzetta, Luca Lanzetta
FILE NAME: GRE.EEC.D.73.IT.W.14189.15.006.00 - Tavole allegato Road Survey Parte 2 di 2		CLASSIFICATION: PUBLIC	FORMAT: A0
UTILIZATION SCOPE: BASIC DESIGN		SCALE: Varie	PLOT SCALE: 1 di 3
TITLE: Tavole allegato alle Road Survey Parte 2 di 2		EGP CODE	
VALIDATED BY: L. Lucifora	GROUP: GRE.EEC	FUNCTION: D73	PLANT: ITW141801500600
VERIFIED BY: L. Lucifora	COUNTRY: IT	SYSTEM: PROGRESSIVE	REVISION:
COLLABORATORS: Sabatino	GRE.EEC.D.73.IT.W.14189.15.006.00		

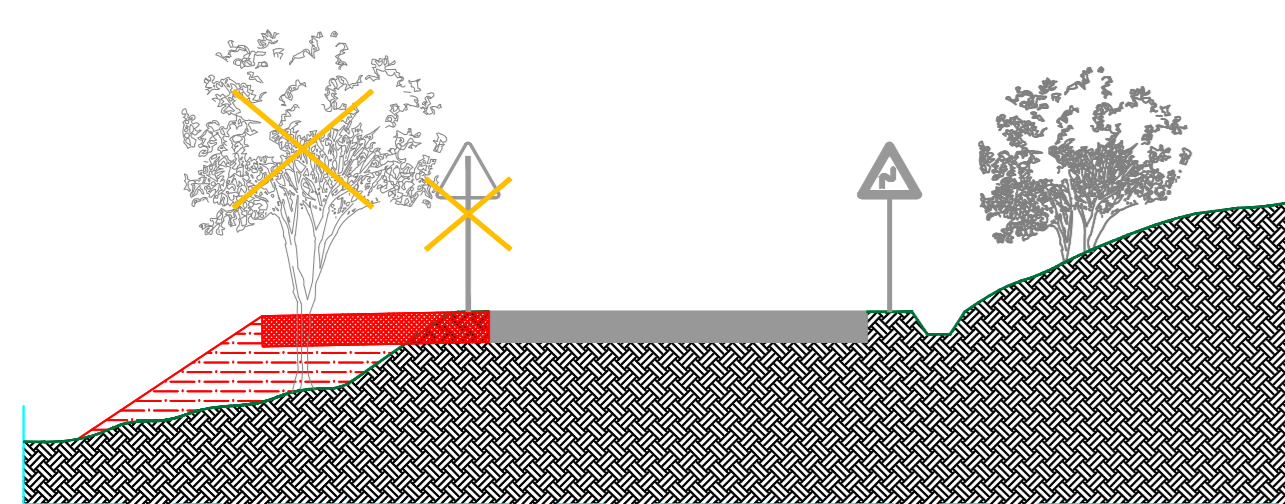


PERCORSO PORTO-DEVIAZIONE SP8 - INGRANDIMENTI scala 1: 100

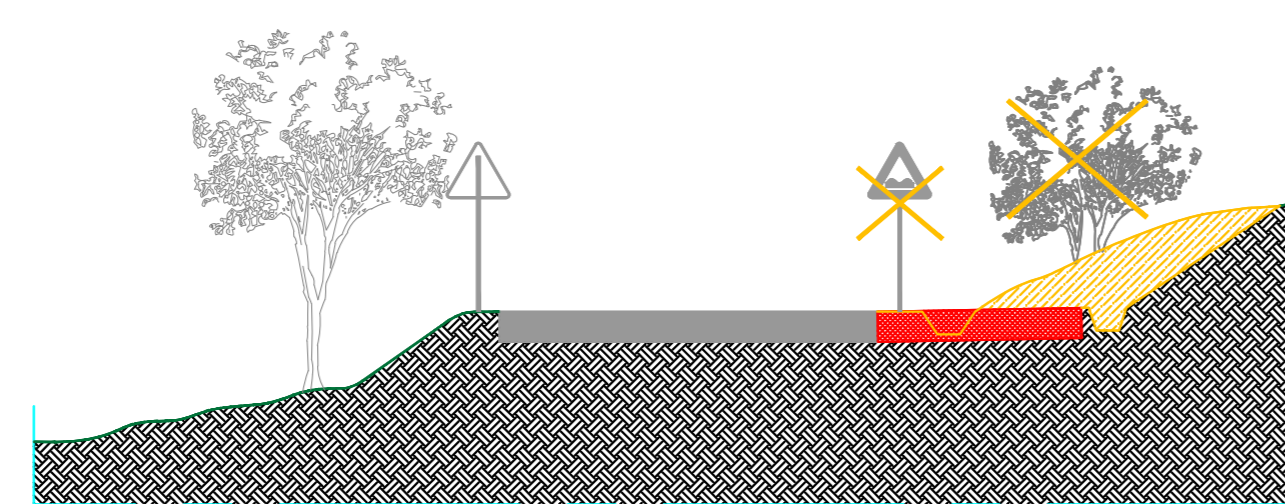


PERCORSO PORTO-DEVIAZIONE SP8 - INGRANDIMENTI scala 1: 100

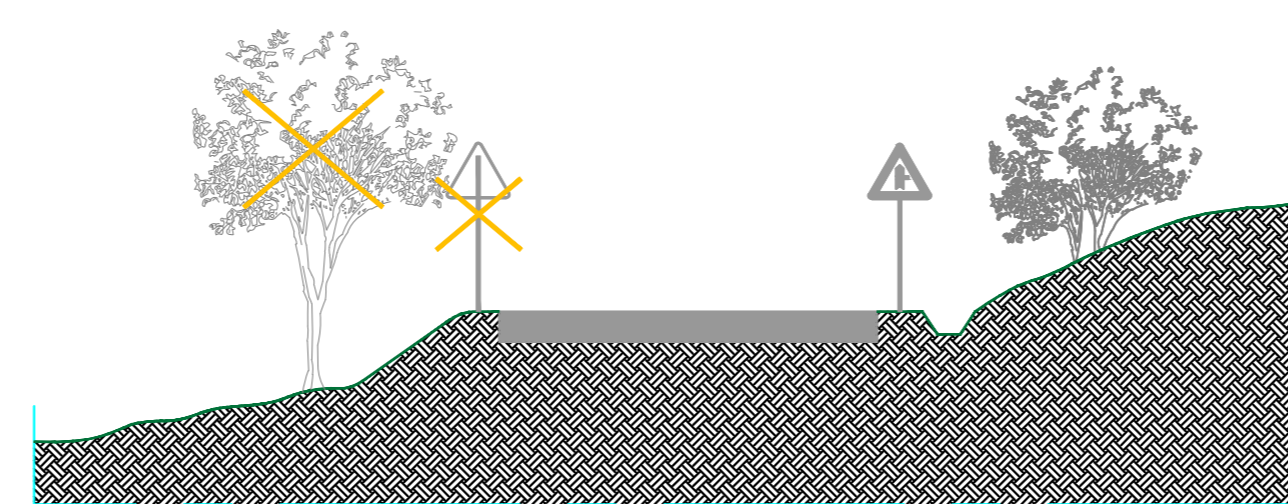
SEZIONI TIPICHE scala 1:100



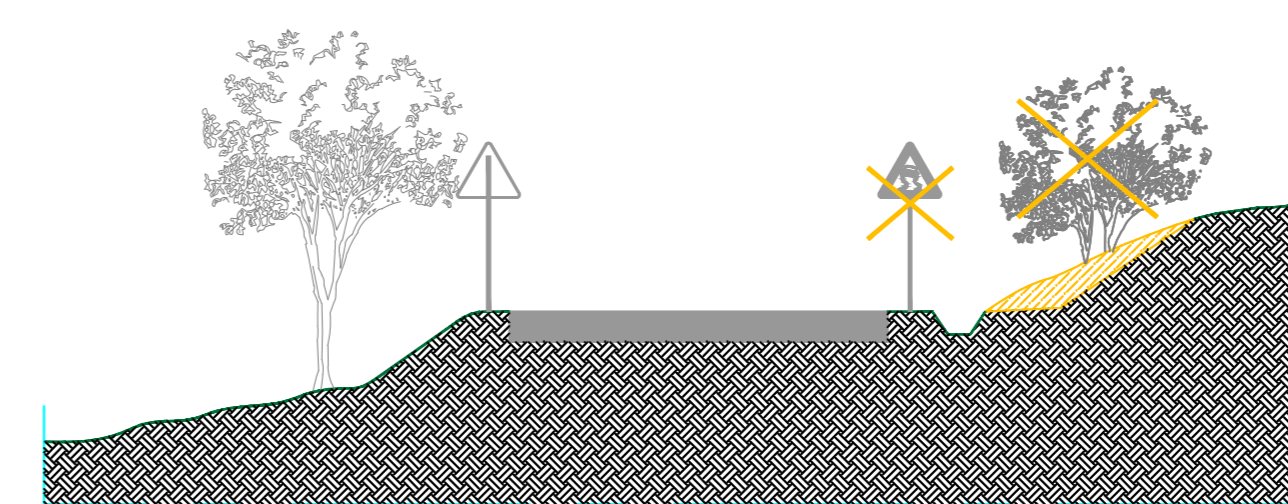
ALLARGAMENTO TIPO SEDE STRADALE LATO VALLE



ALLARGAMENTO TIPO SEDE STRADALE LATO MONTE

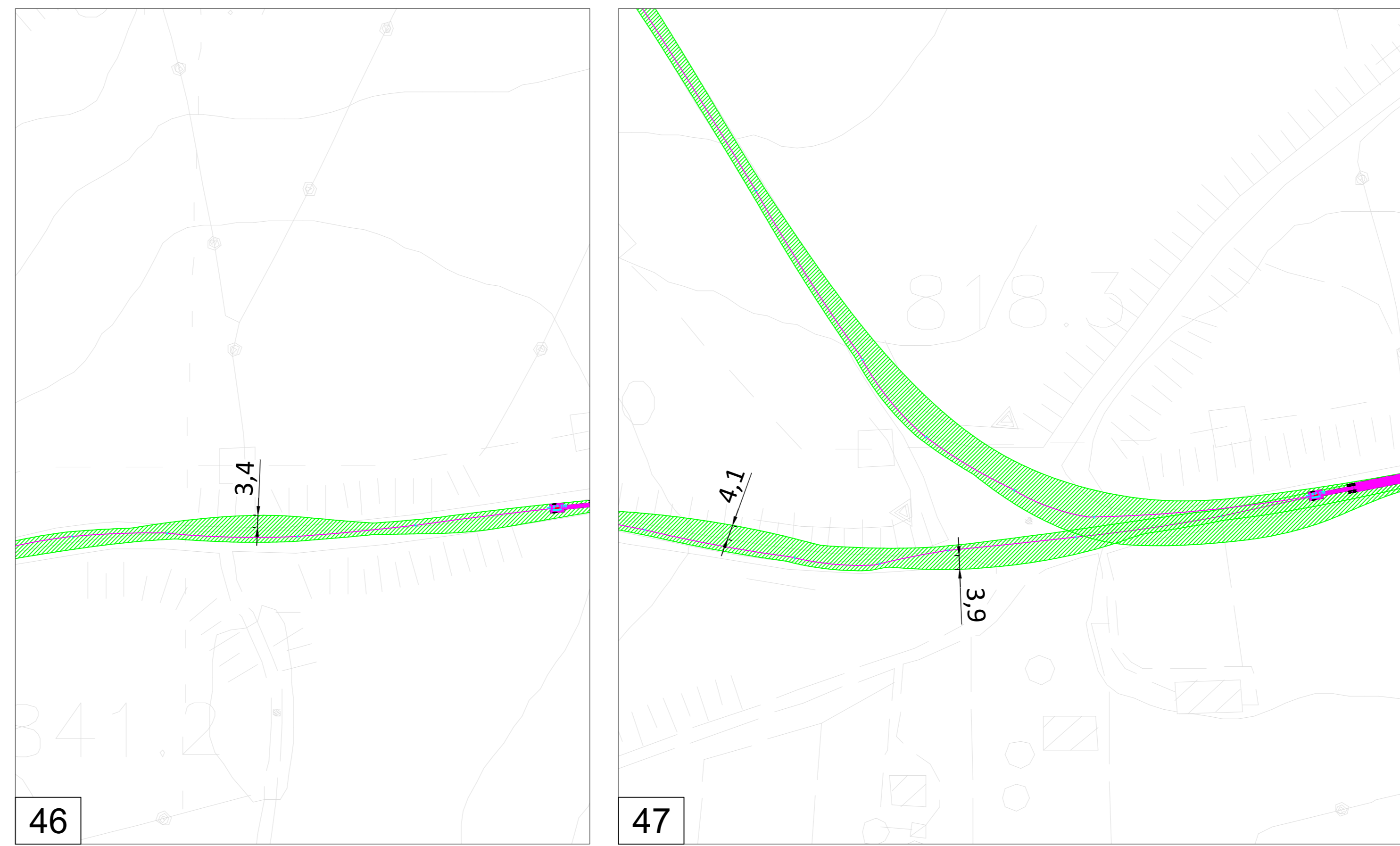


AREA DA RENDERE LIBERA LATO VALLE



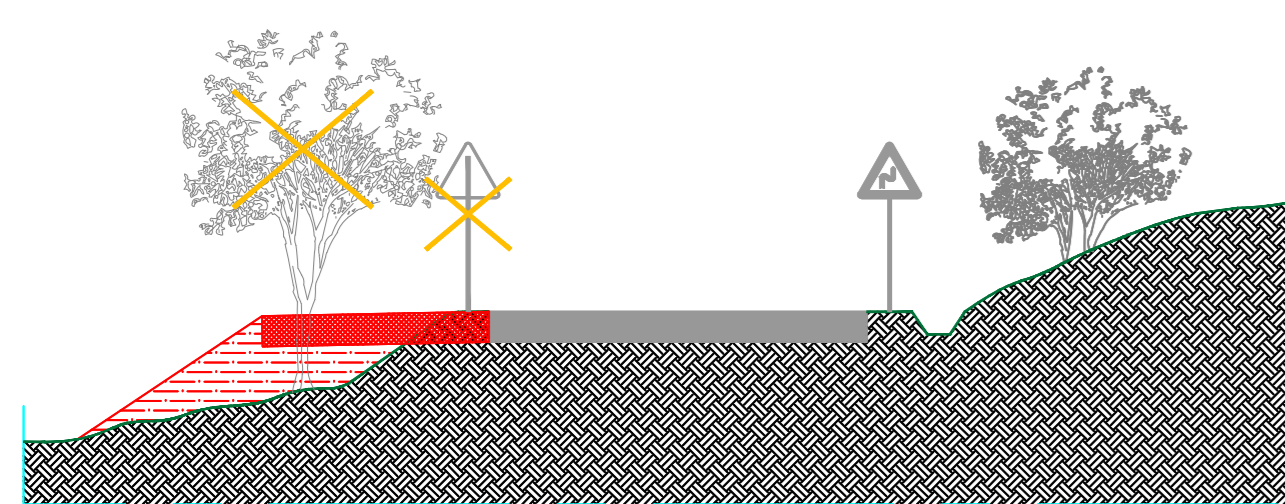
AREA DA RENDERE LIBERA LATO MONTE

DD	30/12/2020	Prima emissione	M. Arfuso	Luca Livatari	Luca Livatari
REV.	DATE	DESCRIPTION	PREPARED	CHECKED	APPROVED
PROJECT: <b>Costruzione dell'impianto eolico di "Montemaggiore"</b>					
FILE NAME: GRE.EEC.D.73.IT.W.14189.15.006.00 - Tavole allegato Road Survey Parte 2 di 2					
CLASSIFICATION: <b>PUBLIC</b>		FORMAT: <b>A0</b>	SCALE: <b>Varie</b>	PLOT SCALE:	SHEET: <b>2 di 3</b>
UTILIZATION SCOPE: <b>BASIC DESIGN</b>					
TITLE: <b>Tavole allegato alla Road Survey Parte 2 di 2</b>					
EGP VALIDATION					
VALIDATED BY: <b>L. Lucifano</b>	EGP CODE				
VERIFIED BY: <b>L. Lucifano</b>	GROUP: <b>Sabino</b>	FUNCTION: <b>D73</b>	TYPE: <b>ITW141801500600</b>	COUNTRY:	TEC:
COLLABORATORS:	GRE.EEC	D73	ITW141801500600	PLANT:	SYSTEM:
The document is property of Enel Green Power S.p.A. It is a work product of Enel Green Power S.p.A. and its subsidiaries. It is not to be used for any other purpose without the prior written consent of Enel Green Power S.p.A.					

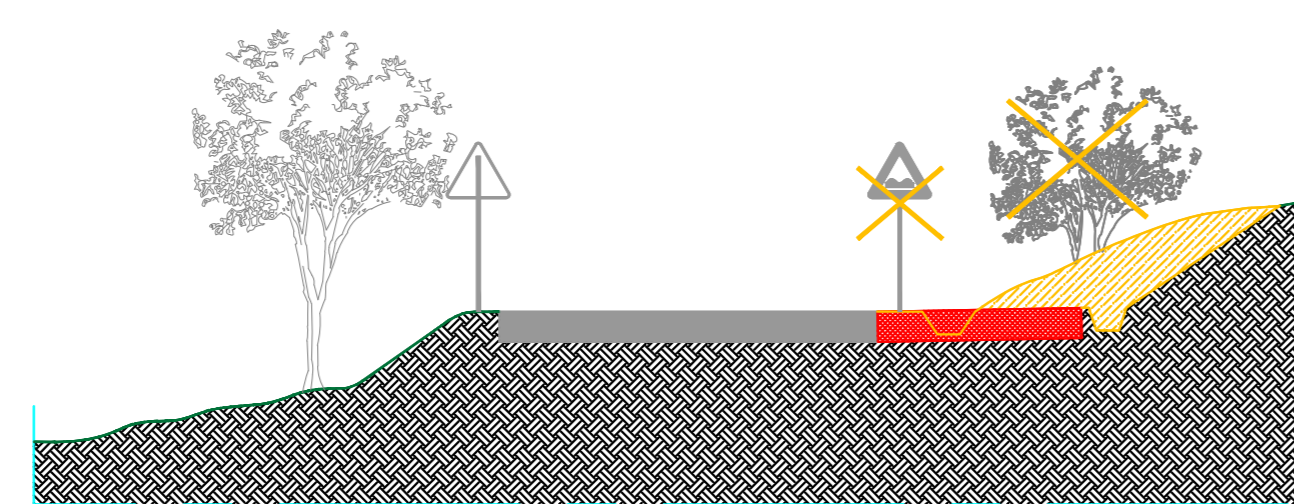


PERCORSO PORTO-DEVIAZIONE SP8 - INGRANDIMENTI  
scala 1: 100

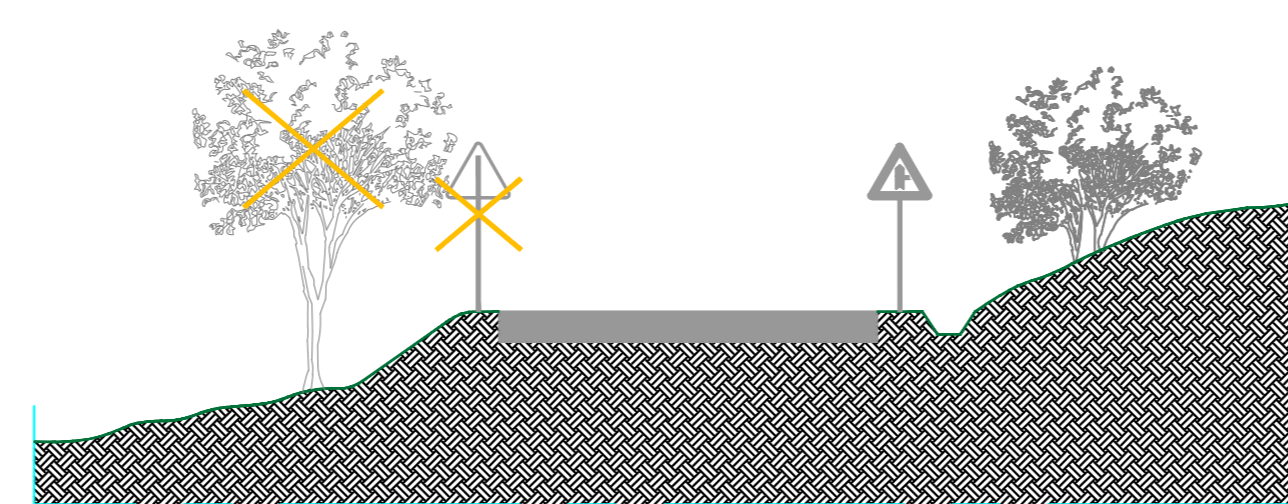
SEZIONI TIPICHE scala 1:100



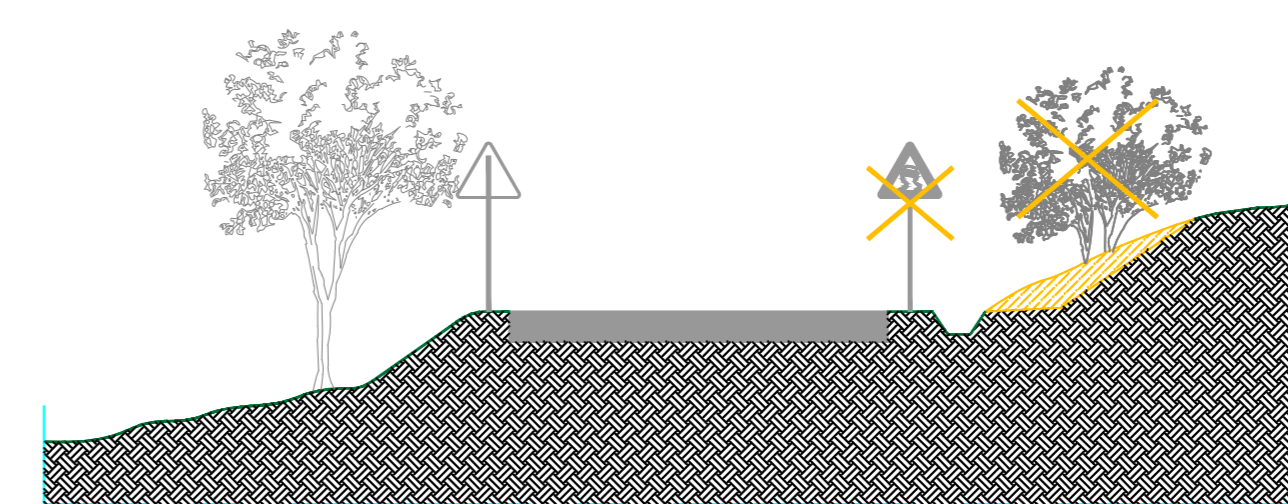
ALLARGAMENTO TIPO SEDE STRADALE  
LATO VALLE



ALLARGAMENTO TIPO SEDE STRADALE  
LATO MONTE



AREA DA RENDERE LIBERA  
LATO VALLE



AREA DA RENDERE LIBERA  
LATO MONTE

REV. DATE	DESCRIPTION	PREPARED	CHECKED	APPROVED
00	31/12/2020	Prima emissione	M. Arfuso	Luca Livatari
PROJECT: Costruzione dell'impianto eolico di "Montemaggiore"				
FILE NAME: GRE.EEC.D.73.IT.W.141801500600 - Tavole allegato Road Survey Parte 2 di 2				
CLASSIFICATION: PUBLIC	FORMAT: A0	SCALE: Varie	SHEET: 3 di 3	
UTILIZATION SCOPE: BASIC DESIGN				
TITLE: Tavole allegato alle Road Survey Parte 2 di 2				
VALIDATED BY: L. Lucifora	EGP CODE			
VERIFIED BY: L. Lucifora	GROUP: GRE.EEC	FUNCTION: D73	COUNTRY: IT	PLANT: W141801500600
COLLABORATORS: Sabatino	SYSTEM: PROGRESSIVE			
REVISION: 0				